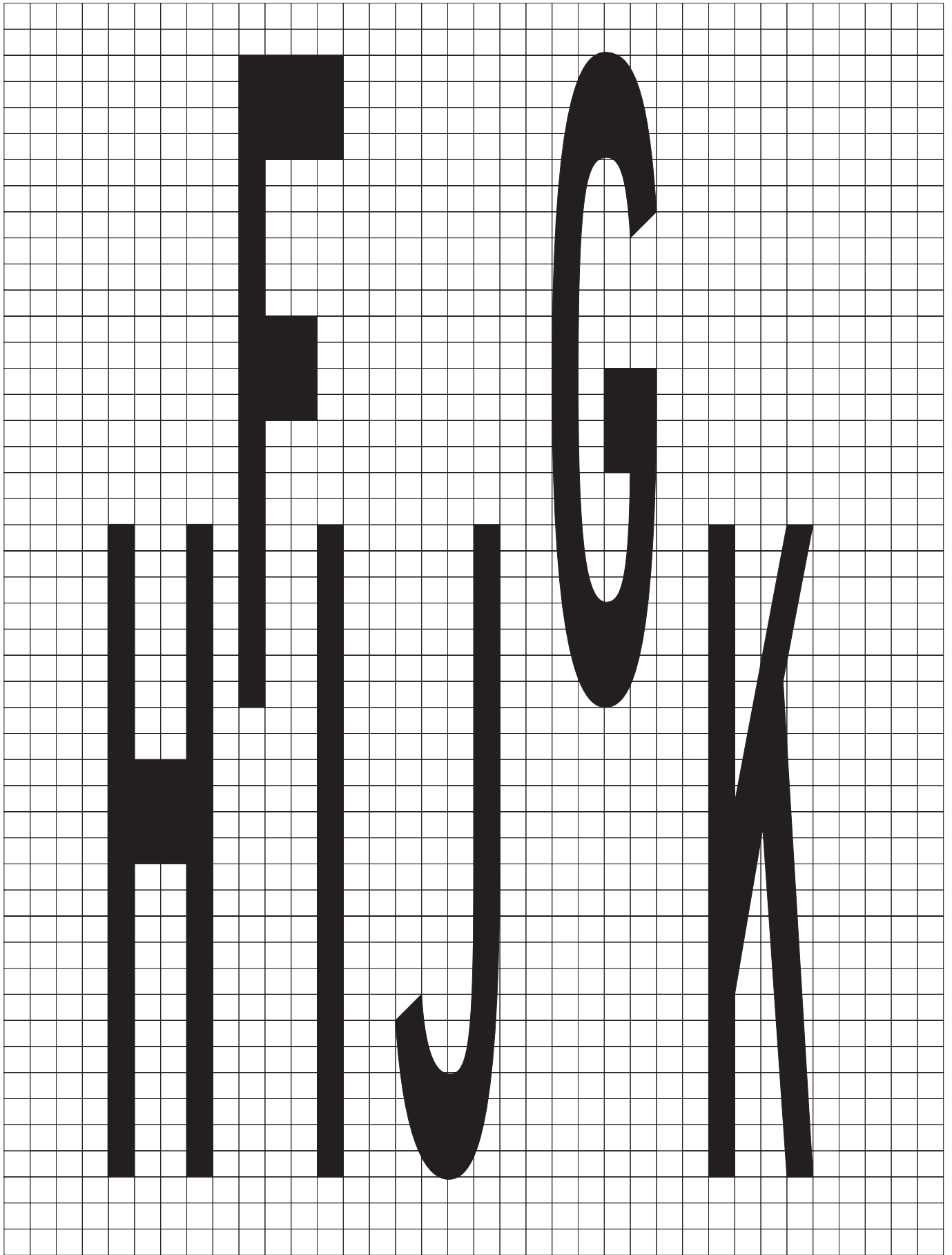






CADBE

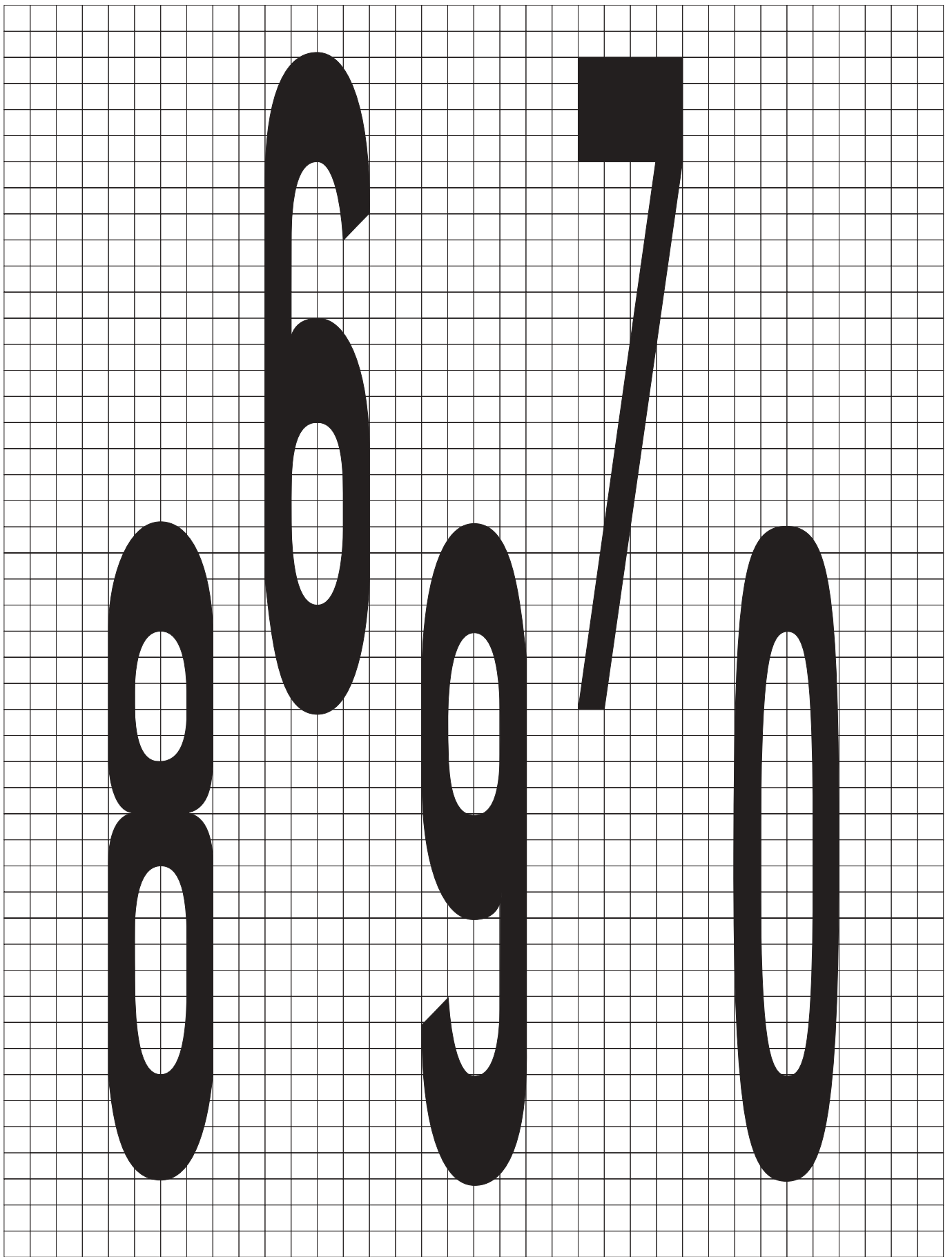


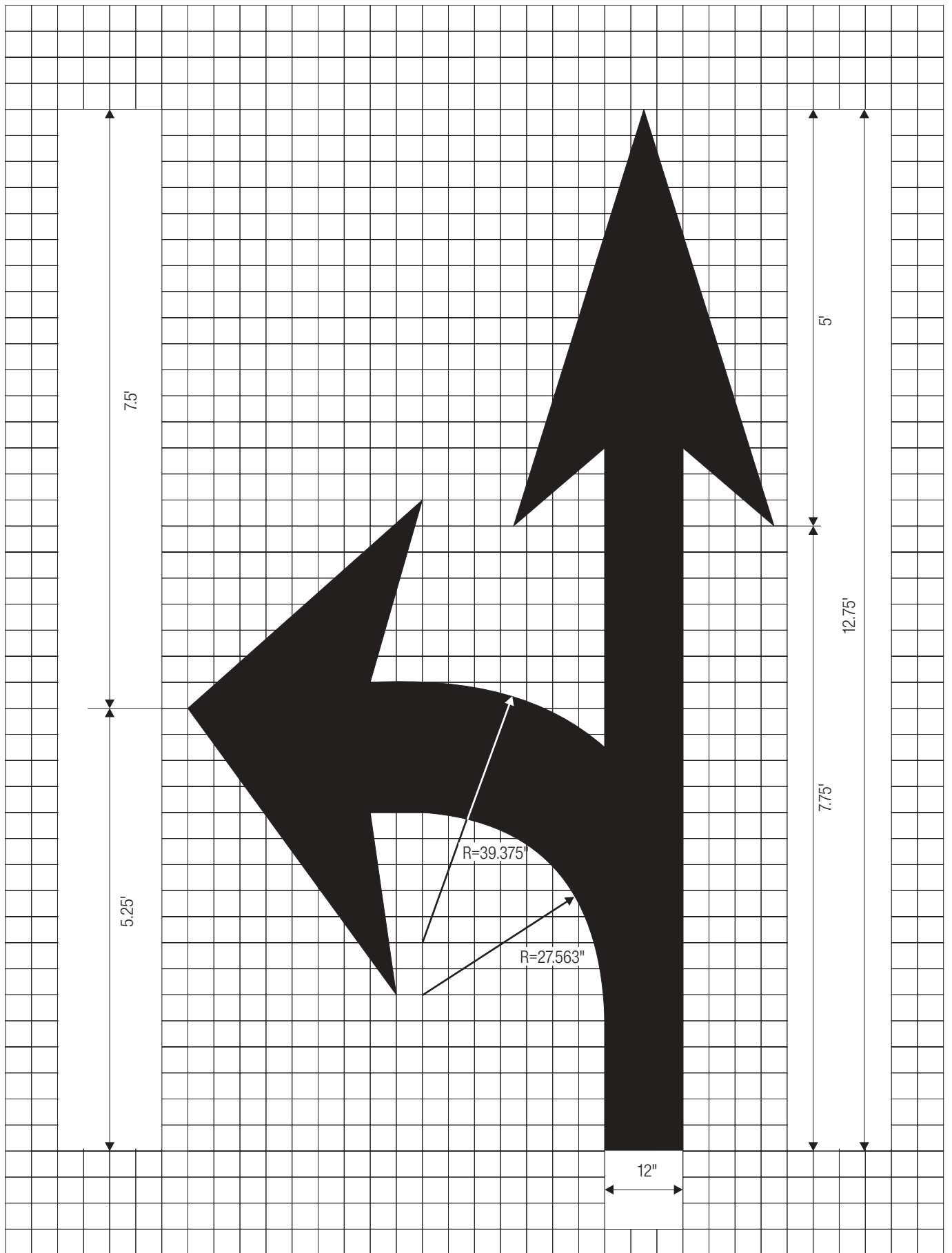


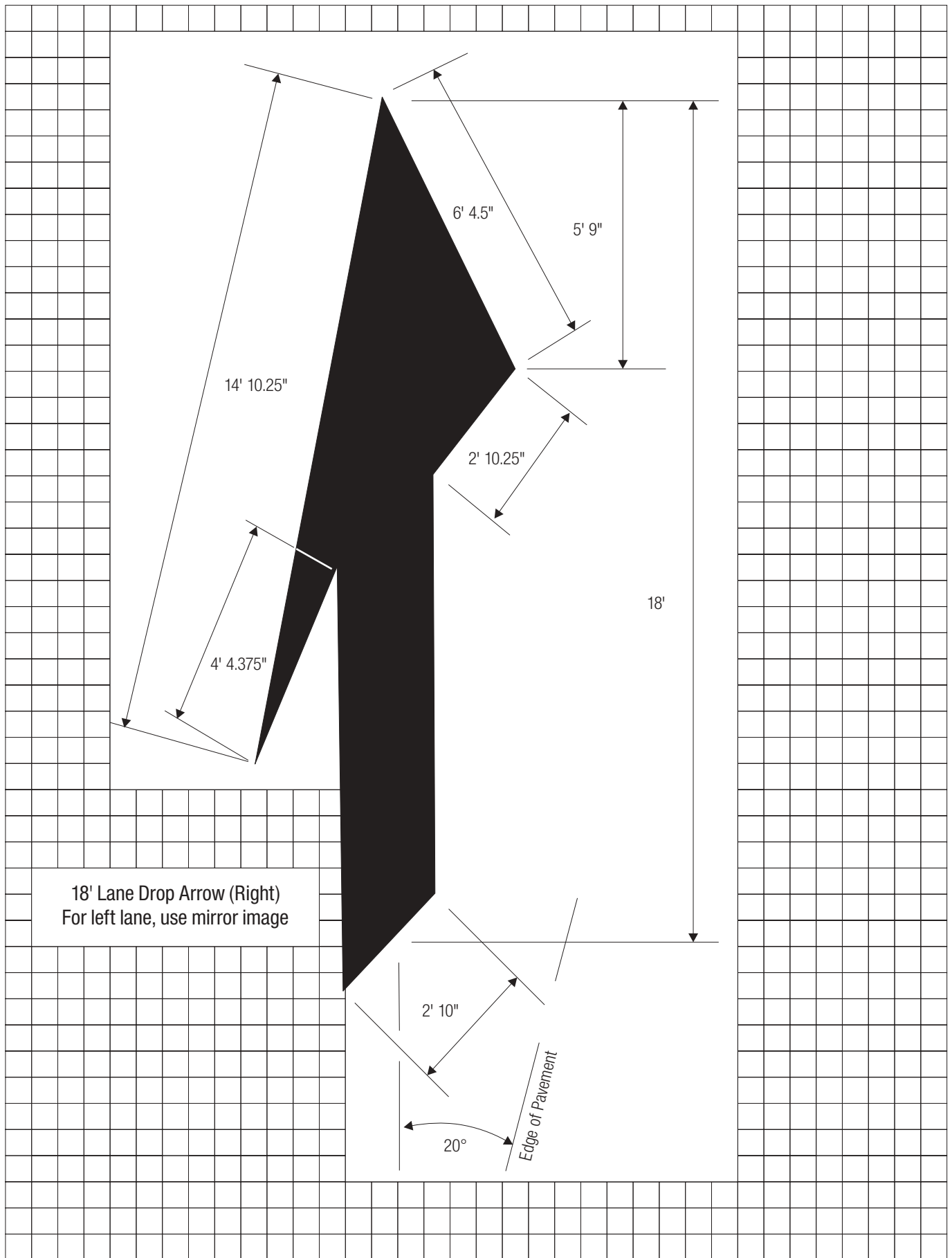


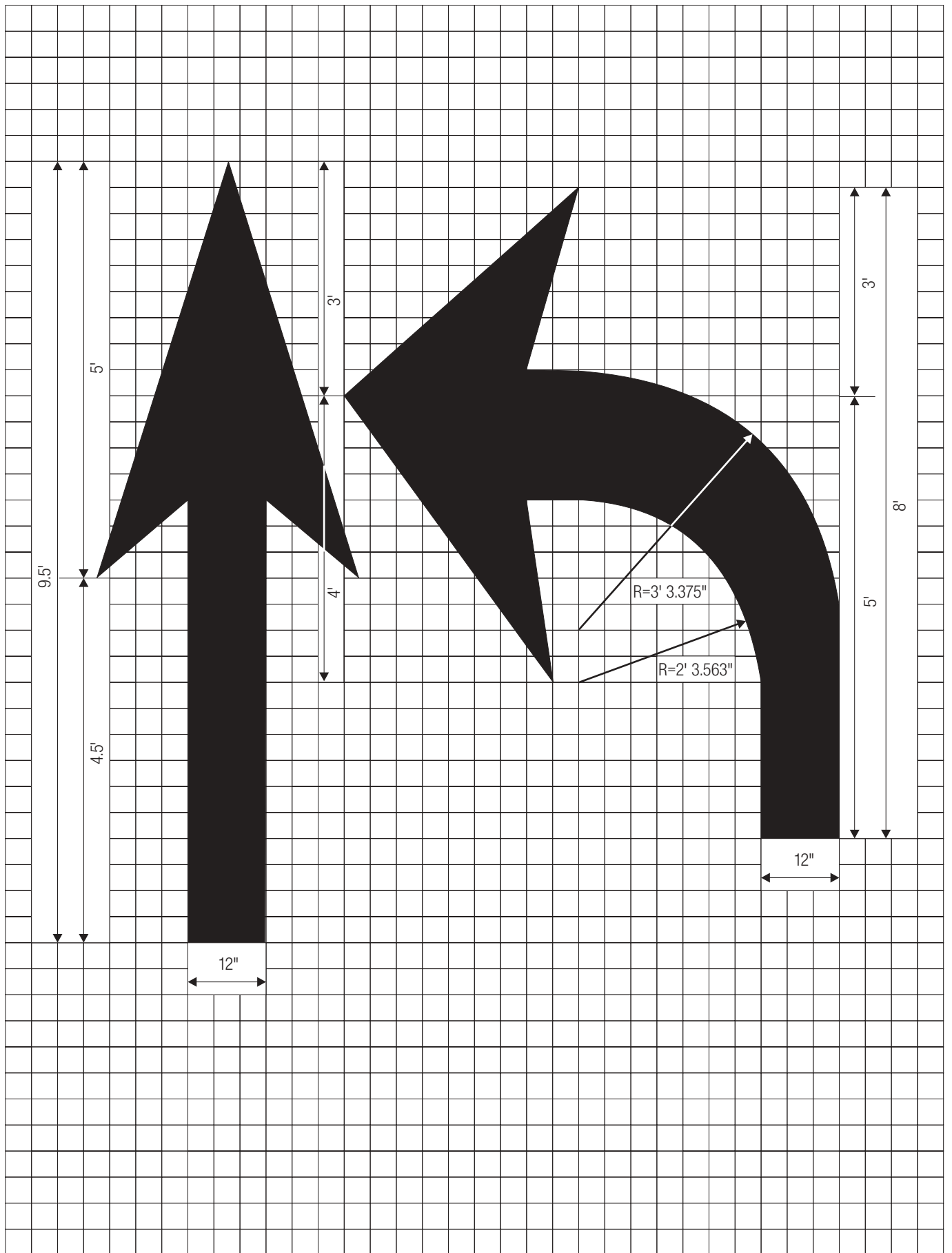




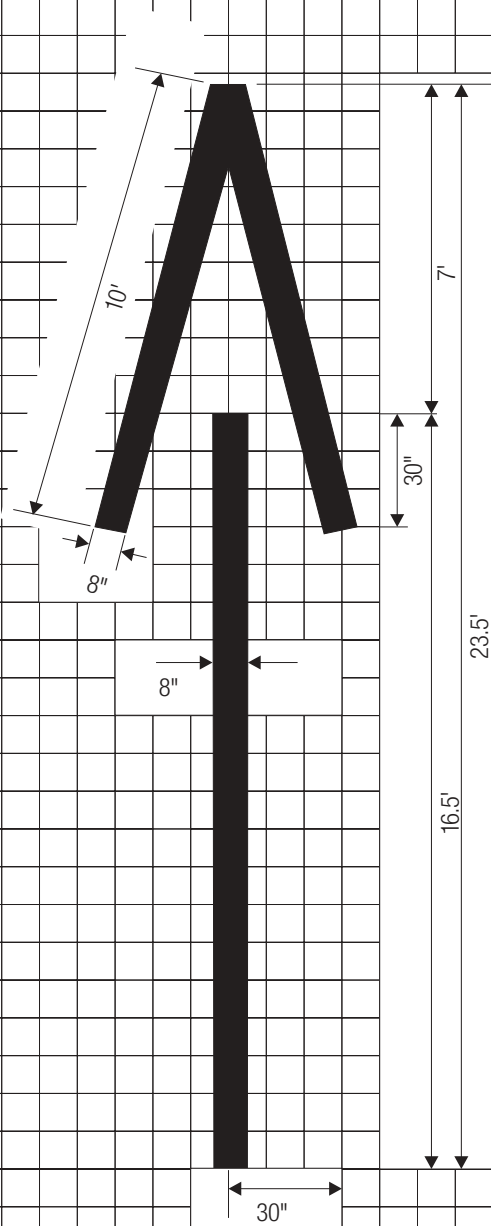




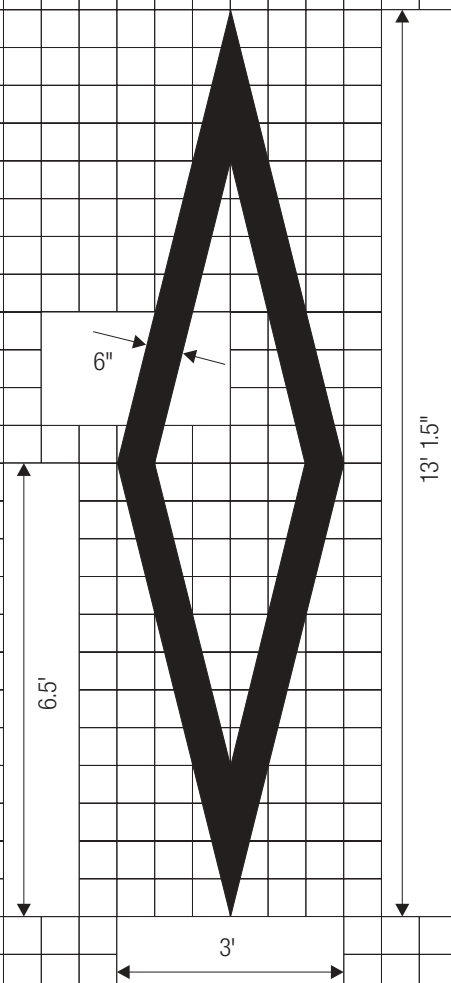


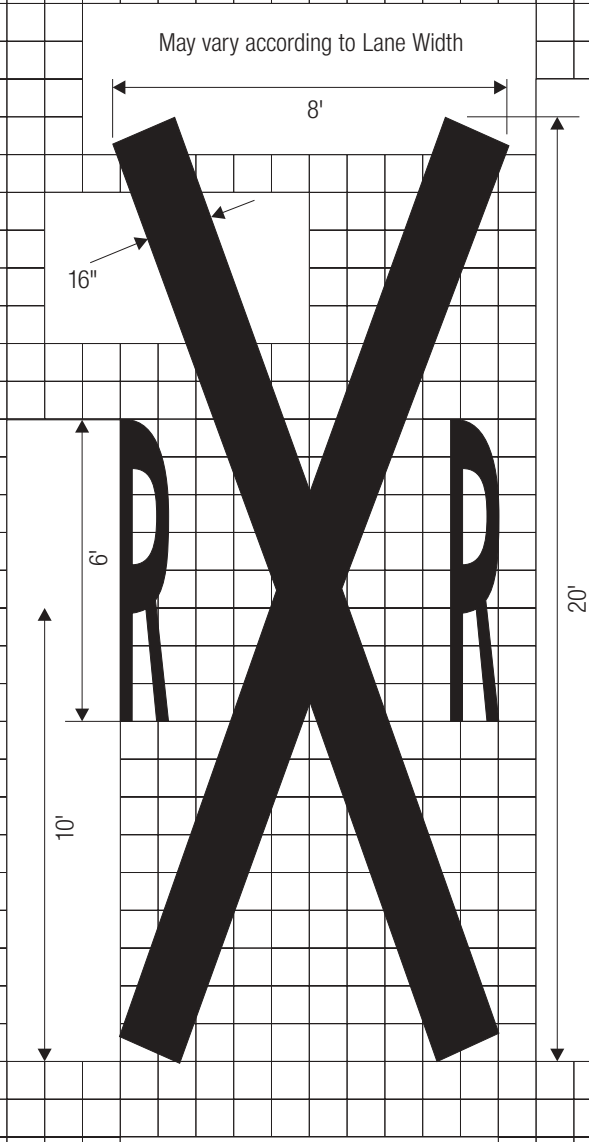


Freeway, Expressway and Ramp Pavement Arrow




Preferential Lane Symbol







Railroad Crossing Symbol



Bicycle Symbols



Bicycle Trail




Designated Bicycle Lane


SCHOOL

19.3'


10'



Through Lane-Use Arrow
9'




Turn and Through Lane-Use Arrow
13'

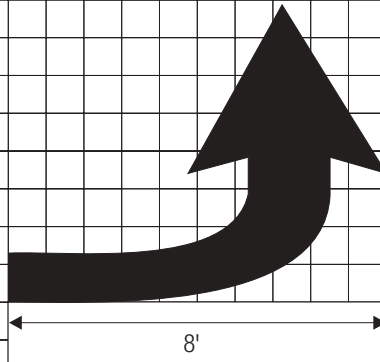


Wrong-Way Arrow Using Retroreflective Raised Pavement Markers

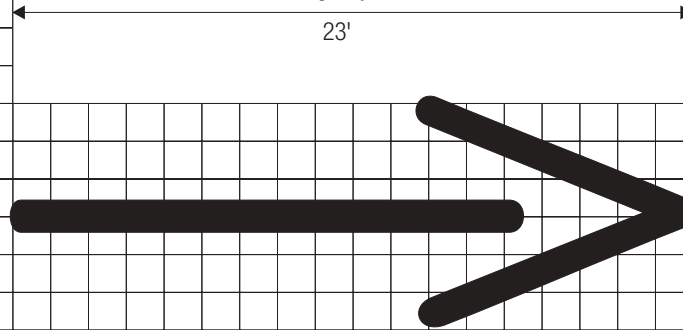
5 Spaces at 4'



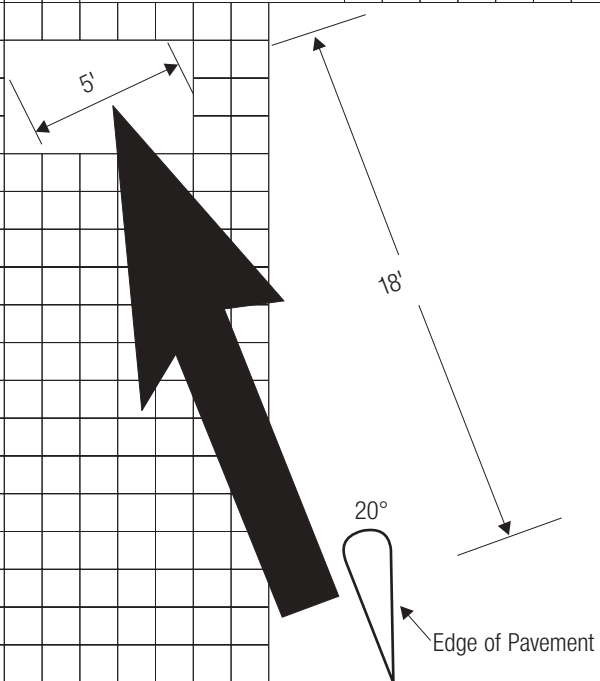
Turn Lane-Use Arrow

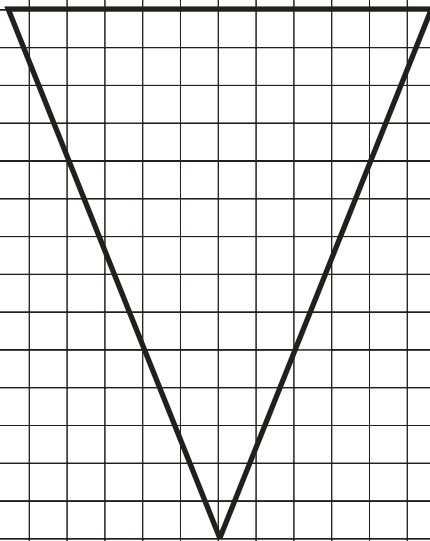
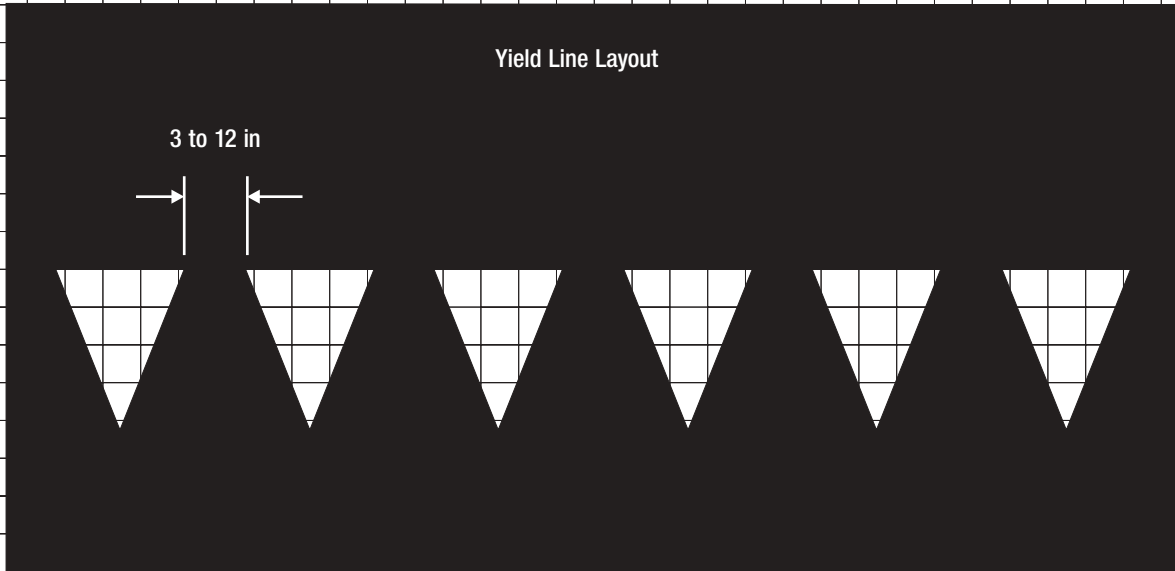


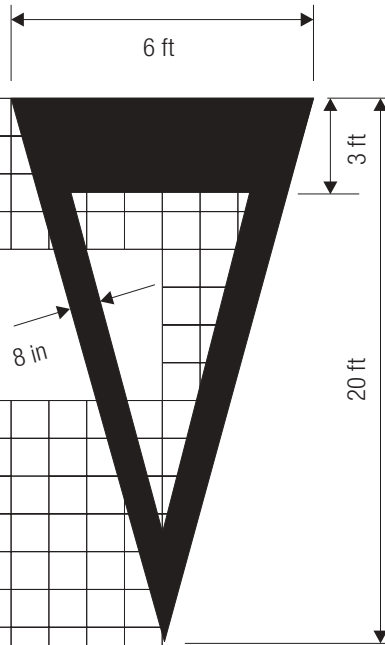
Wrong-Way Arrow



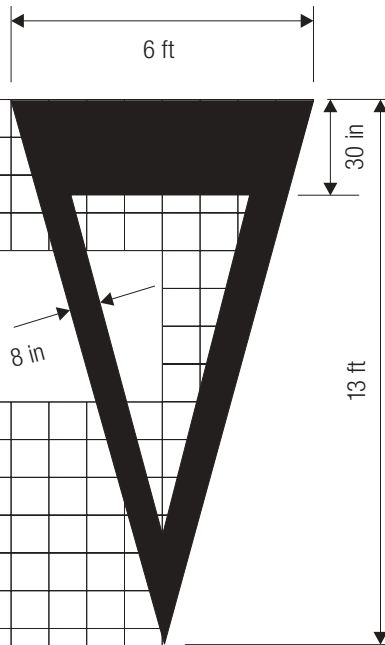
Lane-Reduction Arrow







Yield Ahead Triangle



Speed Hump Markings

