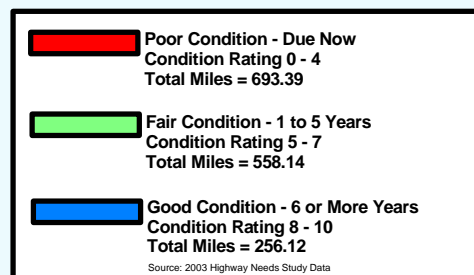
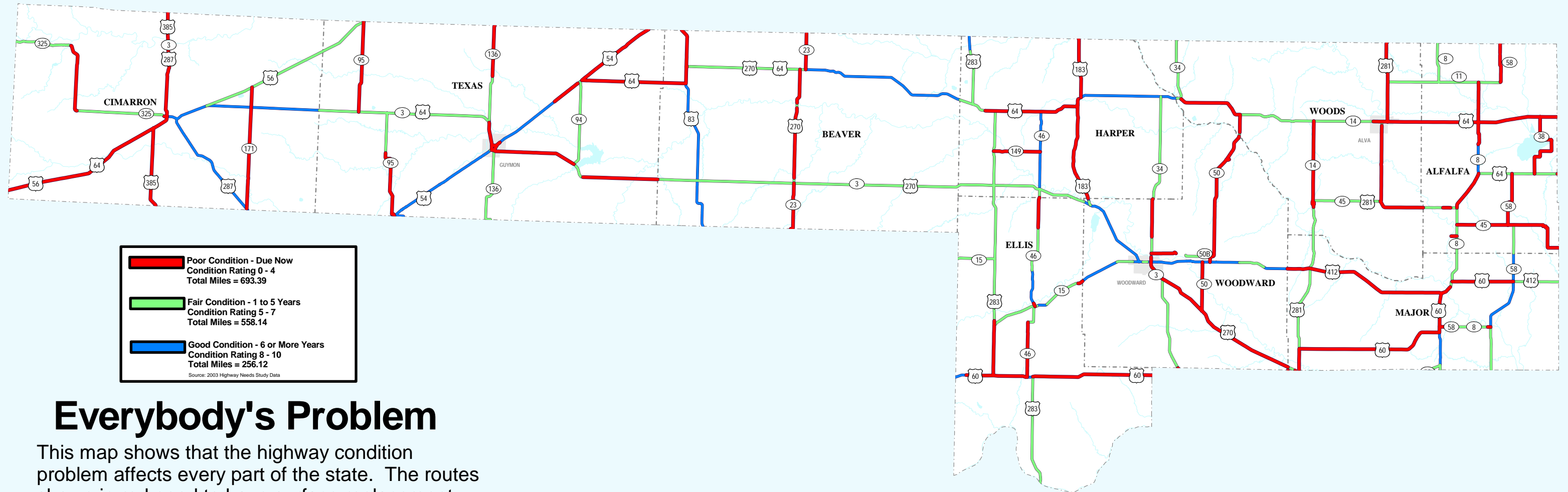



OKLAHOMA DEPARTMENT OF TRANSPORTATION



Everybody's Problem

This map shows that the highway condition problem affects every part of the state. The routes shown in red need to have surface replacement now. Those in green should be repaired in the next five years. That work costs money and with this many miles in poor condition, it's time to give serious consideration to significant, consistent rehabilitation efforts before the problem gets totally out of hand.

Conditions as of July 2002
Excluding Toll Roads



OKLAHOMA DEPARTMENT OF TRANSPORTATION
PLANNING & RESEARCH DIVISION
GIS MANAGEMENT BRANCH
200 N.E. 21ST. STREET
OKLAHOMA CITY, OKLAHOMA 73105

DIVISION SIX 2003 HIGHWAY NEEDS STUDY YEARS TO NEXT SURFACE REPLACEMENT



July 10, 2003

G:\Years_Next_Surface.gws