

**APPENDIX D  
ENVIRONMENTAL ANALYSIS MATERIALS**

**US 81 CORRIDOR STUDY  
FROM NORTH OF UNION CITY SOUTH TO SH 19 SOUTH OF CHICKASHA  
CANADIAN AND GRADY COUNTIES, OKLAHOMA**

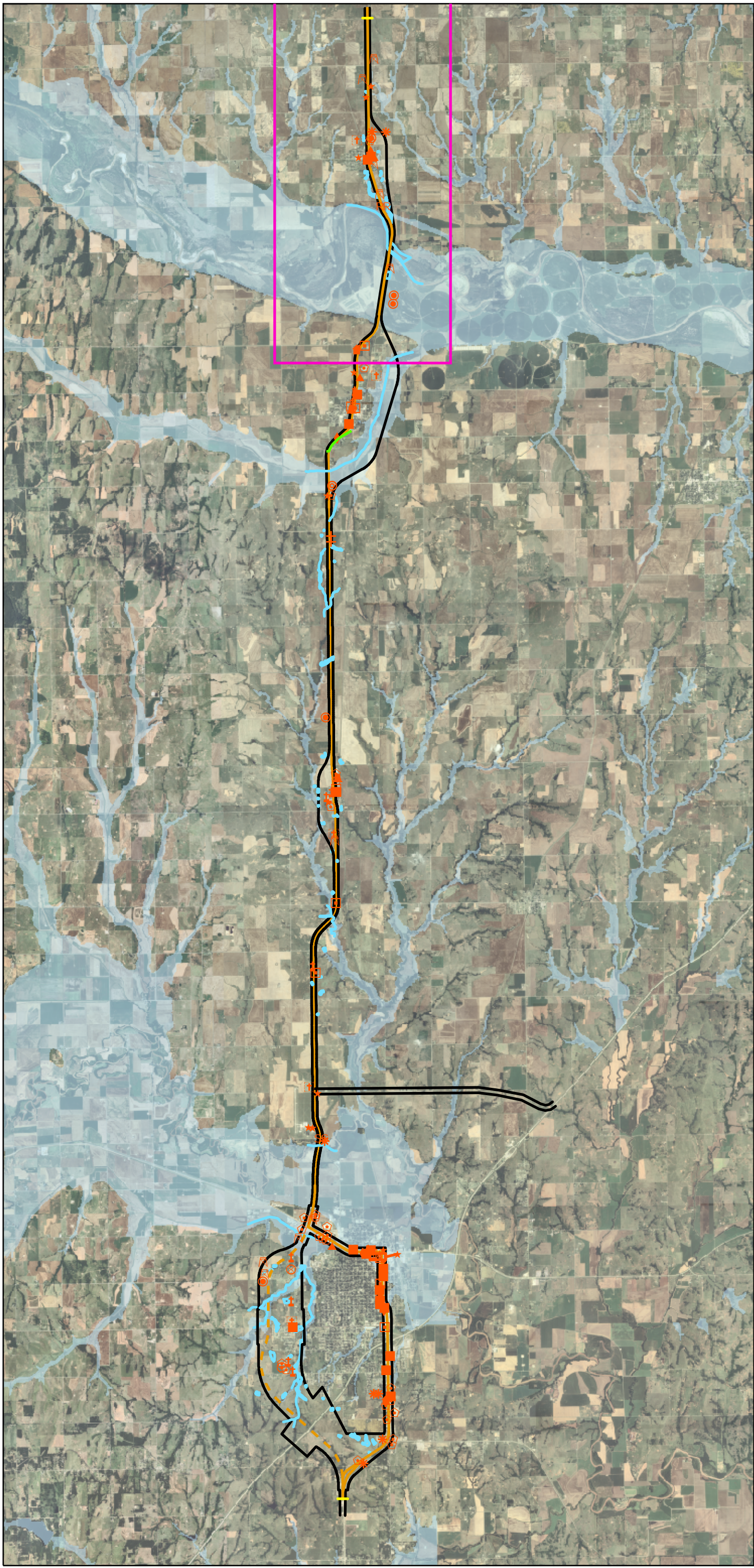
**DECEMBER 2006**

**PREPARED BY THE RESEARCH AND PLANNING DIVISION  
OKLAHOMA DEPARTMENT OF TRANSPORTATION**

## **Environmental Analysis**

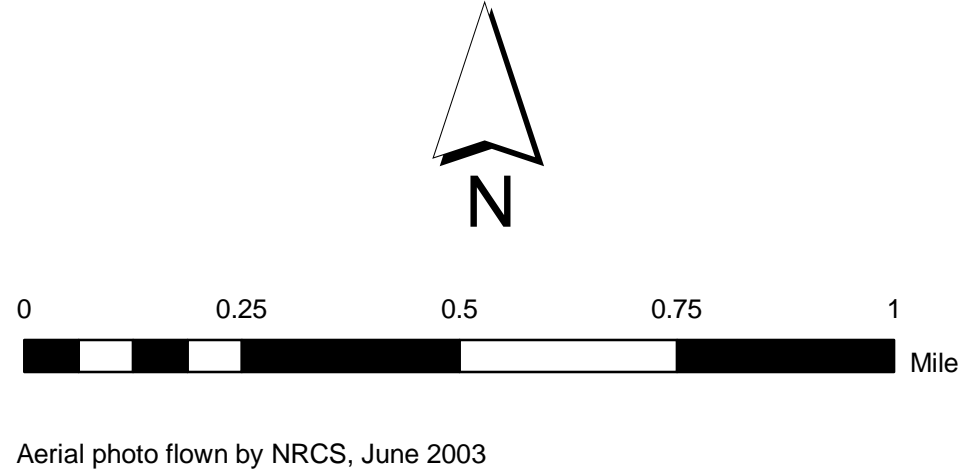
Letters soliciting comments relative to anticipated social, economic, and environmental effects of improvement to the US 81 corridor were issued April 26, 2005 to tribal, local, state, and federal agencies. A copy of the solicitation letter, a list of the agencies contacted, and all responses are included as Attachment 1 of this appendix. A database search was also conducted for known environmental issues as reported by Federal, State and/or Local regulatory agencies. Environmental Data Resources, Inc. (EDR) located in Southport, Connecticut, performed the database search and prepared reports of all available environmental information for the corridor, including Leaking Underground Storage Tanks (LUSTs) sites and hazardous and solid waste management sites. Copies of the EDR reports are included in Attachment 2 of this appendix. Lastly, a windshield survey of the corridor was conducted to note sensitive areas and facilities. The information collected from the agencies responses, the EDR reports, and the windshield survey were compiled to prepare environmental constraints maps, using aerial base maps of the corridor. Selected environmental considerations within the study corridor of approximately 600 feet wide were depicted on these maps. During the public meetings, the public was encouraged to review and comment on the constraints maps. Pertinent information provided by the public was used to finalize the maps.





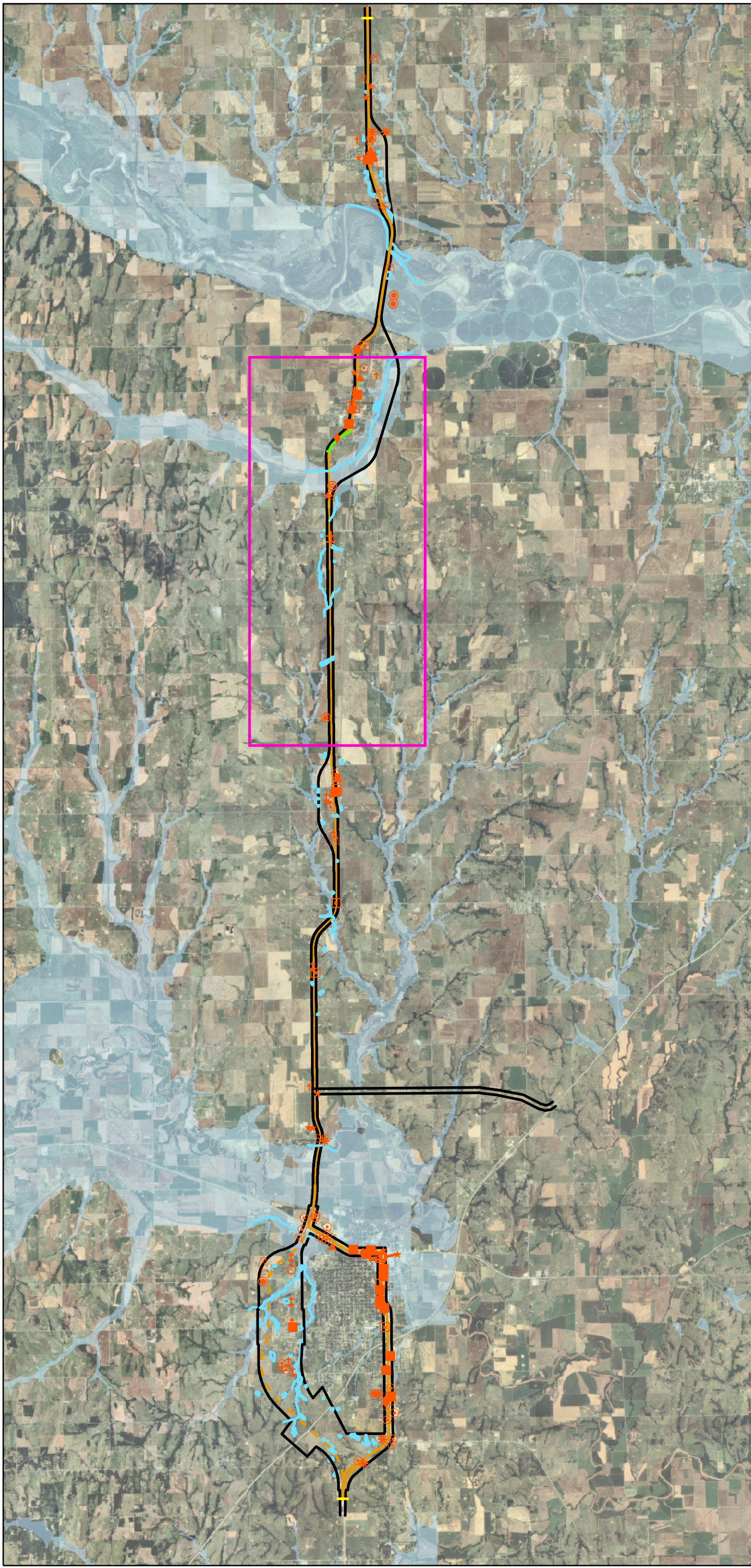
MAP KEY

- Environmental Investigation Perimeter
- Existing Alignment
- Potential Wetlands or Waterway
- Underground Fiber Optic Line
- 100-Year Flood Plain
- Cemetery
- School
- Park
- Church
- Underground Storage Tank (UST)
- Former Gas Station
- Rest Home
- Salvage Yard
- Industrial Activity and Chemical Storage
- Automotive Maintenance
- Highway Maintenance Barn
- Electrical Substation
- Telephone Equipment Station
- Oil and Gas Production
- Fire Department
- Water Well or Tower
- National Register of Historic Places
- Communication Tower
- Correctional Facility
- Sewer Lift Station
- Railroad Facility
- Pipeline Crossing



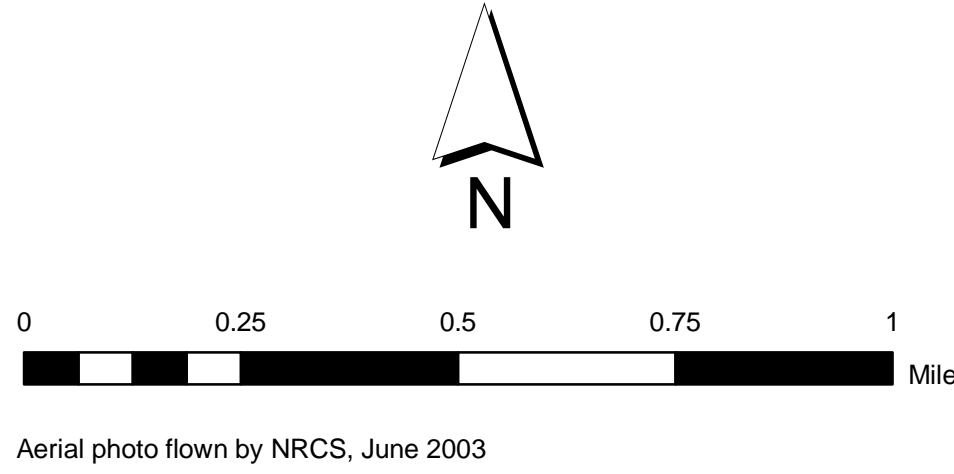
Aerial photo flown by NRCS, June 2003



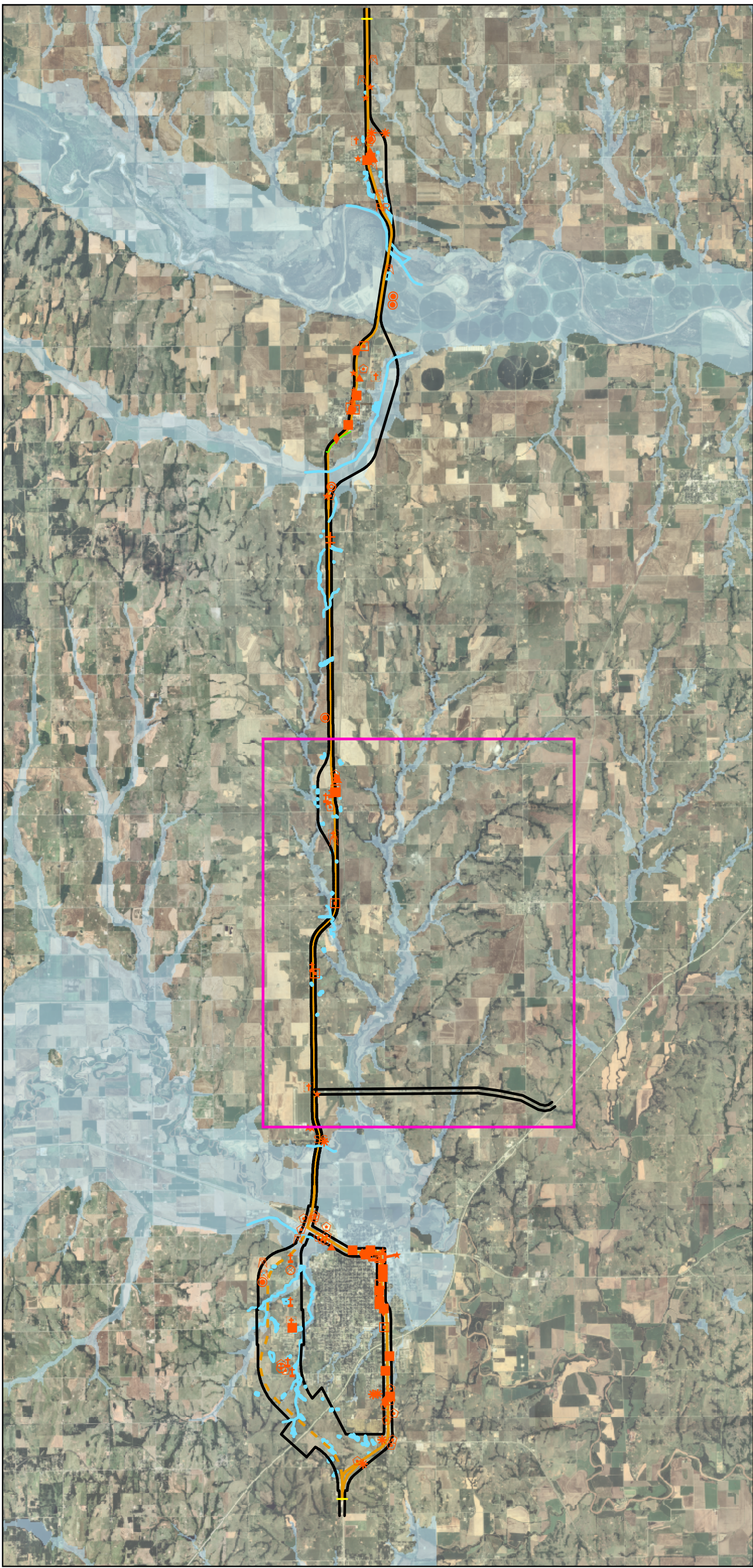


MAP KEY

- Environmental Investigation Perimeter
- Existing Alignment
- Potential Wetlands or Waterway
- Underground Fiber Optic Line
- 100-Year Flood Plain
- Cemetery
- School
- Park
- Church
- Underground Storage Tank (UST)
- Former Gas Station
- Rest Home
- Salvage Yard
- Industrial Activity and Chemical Storage
- Automotive Maintenance
- Highway Maintenance Barn
- Electrical Substation
- Telephone Equipment Station
- Oil and Gas Production
- Fire Department
- Water Well or Tower
- National Register of Historic Places
- Communication Tower
- Correctional Facility
- Sewer Lift Station
- Railroad Facility
- Pipeline Crossing

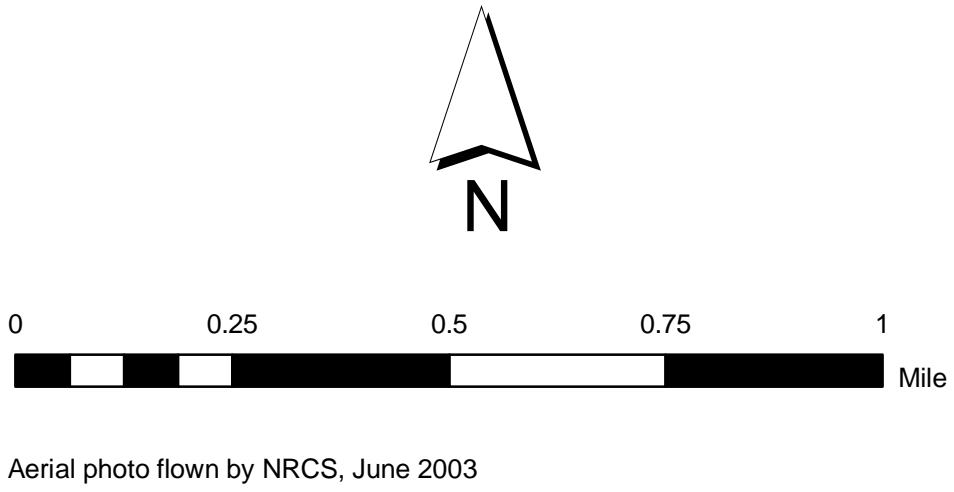




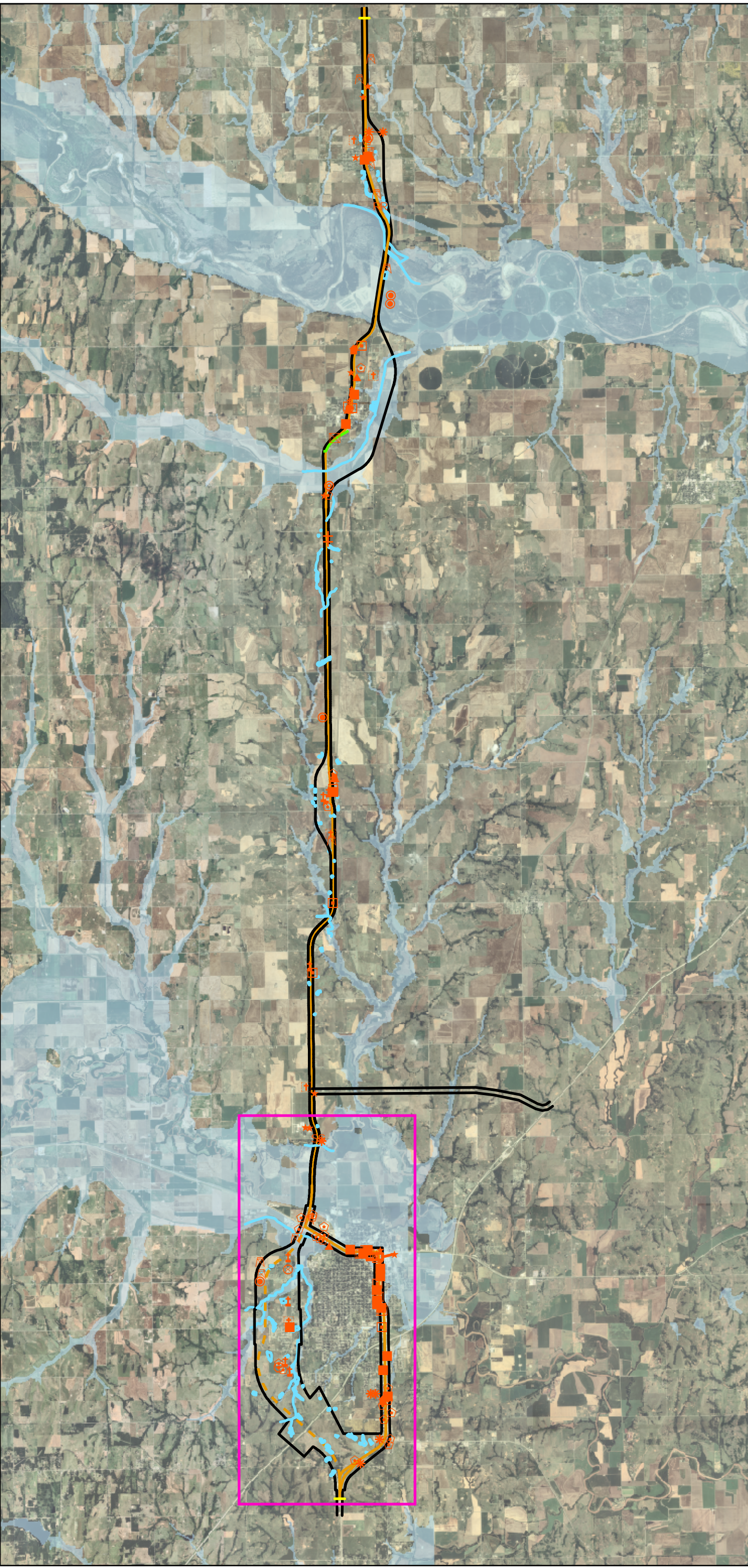
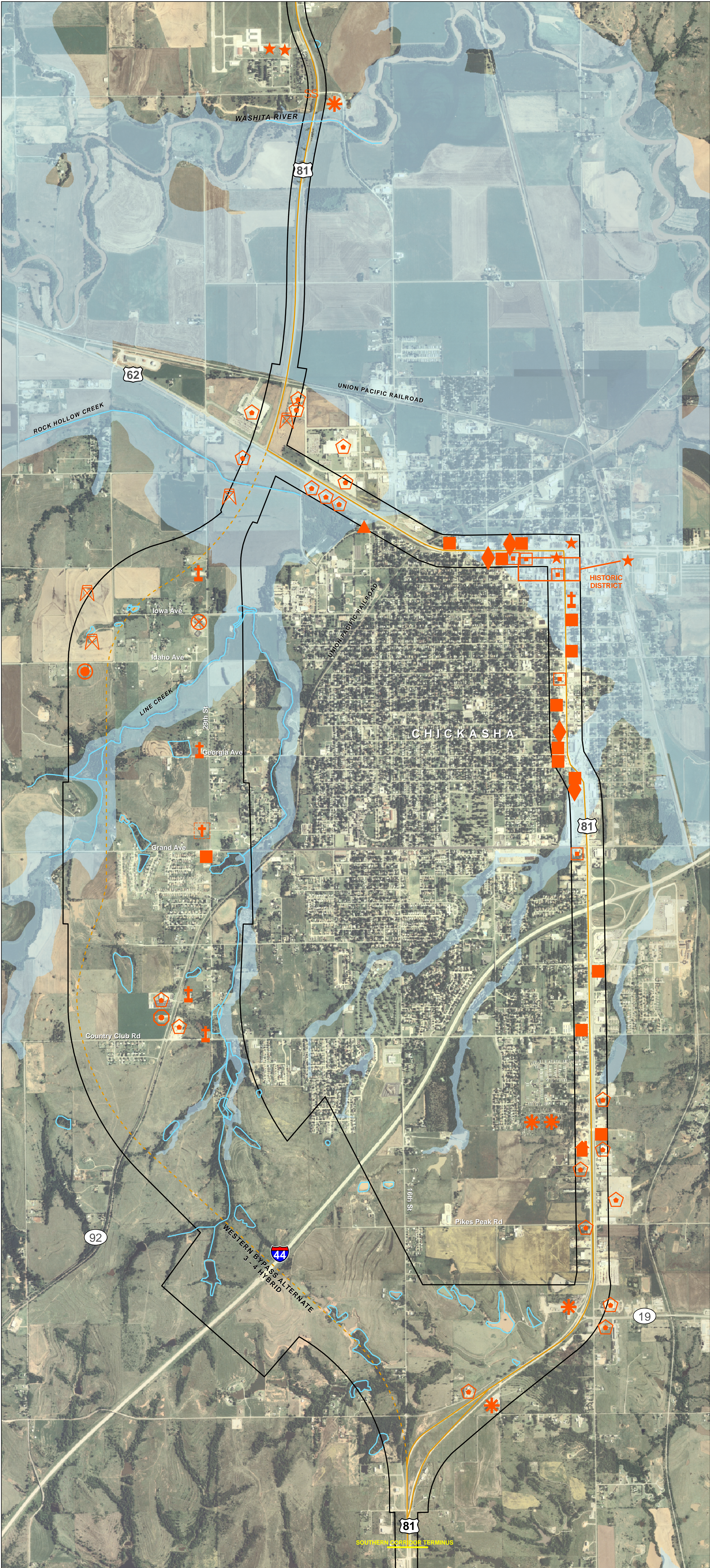


MAP KEY

- Environmental Investigation Perimeter
- Existing Alignment
- Potential Wetlands or Waterway
- Underground Fiber Optic Line
- 100-Year Flood Plain
- Cemetery
- School
- Park
- Church
- Underground Storage Tank (UST)
- Former Gas Station
- Rest Home
- Salvage Yard
- Industrial Activity and Chemical Storage
- Automotive Maintenance
- Highway Maintenance Barn
- Electrical Substation
- Telephone Equipment Station
- Oil and Gas Production
- Fire Department
- Water Well or Tower
- National Register of Historic Places
- Communication Tower
- Correctional Facility
- Sewer Lift Station
- Railroad Facility
- Pipeline Crossing

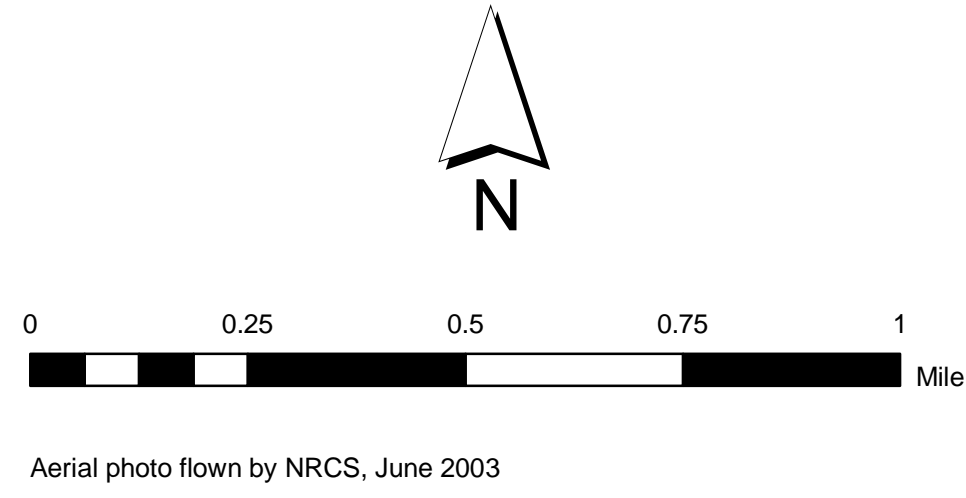






MAP KEY

- Environmental Investigation Perimeter
- Proposed Bypass
- Existing Alignment
- Potential Wetlands or Waterway
- Underground Fiber Optic Line
- 100-Year Flood Plain
- Cemetery
- School
- Park
- Church
- Underground Storage Tank (UST)
- Former Gas Station
- Rest Home
- Salvage Yard
- Industrial Activity and Chemical Storage
- Automotive Maintenance
- Highway Maintenance Barn
- Electrical Substation
- Telephone Equipment Station
- Oil and Gas Production
- Fire Department
- Water Well or Tower
- National Register of Historic Places
- Communication Tower
- Correctional Facility
- Sewer Lift Station
- Railroad Facility
- Pipeline Crossing





**ATTACHMENT 1**  
**SOLICITATION LETTERS AND RESPONSES**

DA

April 26, 2005

«First\_Name» «Last\_Name»  
«Title»  
«Company\_Name»  
«Address\_Line\_1»  
«Address\_Line\_2»  
«City», «State» «ZIP\_Code»

Dear «Salutation» «Last\_Name»:

The Oklahoma Department of Transportation is soliciting comments on a corridor study of US 81, from north of Union City south approximately 27 miles to south of Chickasha. (See enclosed map). The purpose of this study is to evaluate US 81 for improvement from Union City to Chickasha, including potential bypasses of Union City, Minco, Pocasset and Chickasha. The study will include an inventory of existing conditions, including traffic capacities, sufficiency ratings, and environmental conditions. Any comments relative to the social, economic, or environmental effects of this proposal will be appreciated.

To allow adequate time for evaluation of your comments, we would appreciate receiving a response within fifteen days from the date of this letter. Your written comments should be directed to the Planning & Research Division Engineer, Oklahoma Department of Transportation, 200 Northeast 21st Street, Oklahoma City, Oklahoma 73105.

We sincerely appreciate your cooperation in this matter. ODOT has contracted with Benham, Inc. on this project. For further information or if you have any questions, please contact Ms. Diane Abernathy (405-701-3167, or [diane.abernathy@benham.com](mailto:diane.abernathy@benham.com)) of Benham, or ODOT's Project Manager, Ms. Laila Fosse (405-522-6719, or [lfosse@odot.org](mailto:lfosse@odot.org)).

Sincerely,

Dawn R. Sullivan, P.E.  
Planning & Research Division Engineer

DRS:lf:da

Attachment-map

James Allard  
Field Office Manager  
Field Office of Reclamation, Oklahoma City Office  
Highline Blvd, Ste. 200  
Oklahoma City, OK 73108-2097

Larry Hogue  
Planning, Environmental & Regulatory (PER)  
Division Chief  
Tulsa District Corps of Engineers  
1645 S. 101 E. Avenue  
Tulsa, OK 74128-4629

M. Darrel Dominick  
State Conservationist  
The Natural Resources Conservation Service  
100 USDA, Suite 203  
Stillwater, OK 74074-2655

Bob Blackburn  
Executive Director  
Oklahoma Historical Society  
2101 North Lincoln Blvd, Historical Bldg.  
Oklahoma City, OK 73105-4915

Mike Thralls  
Executive Director  
Oklahoma Conservation Commission  
2000 North Lincoln Blvd, Ste 160  
Oklahoma City, OK 73105

Roberts Tabor  
Chairman  
Cheyenne-Arapaho Tribe  
P.O. Box 38  
Concho, OK 73022

Gary Ridley  
Director  
Oklahoma Department of Transportation  
200 Northeast 21st Street  
Oklahoma City, OK 73105-3204

Dawn Sullivan  
Planning & Research Division Engineer  
Oklahoma Department of Transportation  
200 Northeast 21st Street  
Oklahoma City, OK 73105-3204

Laila Fosse  
Project Manager  
Oklahoma Department of Transportation  
200 Northeast 21st Street  
Oklahoma City, OK 73105-3204

Ron Justice  
Senator  
2209 County Street 2880  
Chickasha, OK 73018

Rob D. Lawrence, Chief  
USEPA (6EN-XP)  
Compliance Assurance & Enforcement  
1445 Ross Avenue  
Dallas, TX 75202-2733

Dan DeerInwater, Director  
Bureau of Indian Affairs  
Southern Plains Regional Office  
P.O. Box 368, WCD Office Complex  
Anadarko, OK 73005

Larry Fiddler, Director or  
Michael Schmidt, Deputy Director  
OCC Oil & Gas Conservation Division  
Jim Thorpe Building  
2101 North Lincoln Blvd  
Oklahoma City, OK 73105

Greg Duffy, Director  
Department of Wildlife Conservation  
1807 North Lincoln Blvd  
P.O. Box 53465  
Oklahoma City, OK 73152-8804

Charles J. Mankin, Director  
Oklahoma Geological Survey  
100 East Boyd, Room N-131  
Norman, OK 73019-0628

Bill Anoatubby  
Governor  
Chickasaw Nation  
P.O. Box 1548  
Ada, OK 74821

Bruce Taylor  
Deputy Director/Chief Engineer  
Oklahoma Department of Transportation  
200 Northeast 21st Street  
Oklahoma City, OK 73105-3204

Bob Rusch  
Bridge Division Engineer  
Oklahoma Department of Transportation  
200 Northeast 21st Street  
Oklahoma City, OK 73105-3204

Bob Rose  
Division VII Engineer  
Oklahoma Department of Transportation  
P.O. Box 460  
Duncan, OK 73534

Susan Winchester  
Representative  
2300 N. Lincoln Blvd  
Room 539  
Oklahoma City, OK 73105

David Manning, Regulatory Branch Chief  
Tulsa District Corps of Engineers  
Environmental Analysis Section  
1645 S. 101 E. Avenue  
Tulsa, OK 74128-4628

Jerry Brabander  
Attn: Ken Frazier  
Field Supervisor (ES)  
U.S. Fish & Wildlife Service  
P.O. Box 1306  
Albuquerque, NM 87103

Margaret M. Graham  
Environmental Review Coordinator  
D.E.Q. - Customer Assistance Program  
P.O. Box 1677  
Oklahoma City, OK 73101-1677

Ken Morris  
Oklahoma Water Resources Board  
3800 North Classen  
Oklahoma City, OK 73118

Robert L. Brooks  
Oklahoma Archaeological Survey  
University of Oklahoma  
111 East Chesapeake, Bldg 134  
Norman, OK 73019-0575

Gary McAdams  
President  
Wichita & Affiliated Tribes  
P.O. Box 729  
Anadarko, OK 73005

David Streb  
Director of Preconstruction/Asst. Chief Engineer  
Oklahoma Department of Transportation  
200 Northeast 21st Street  
Oklahoma City, OK 73105-3204

Christine Senkowski  
Roadway Division Engineer  
Oklahoma Department of Transportation  
200 Northeast 21st Street  
Oklahoma City, OK 73105-3204

Ron Justice  
Senator  
2300 N. Lincoln Blvd,  
Room 533  
Oklahoma City, OK 73105

Susan Winchester  
Representative  
P.O. Box 2162  
Chickasaw, OK 73023

Phil Richardson  
Representative  
2 N. Lincoln Blvd  
1537-B  
Tulahoma City, OK 73105

Phil Richardson  
Representative  
Rural Route 1, Box 91A  
Minco, OK 73059

Don Young  
County Commissioner District 2  
Canadian County Courthouse  
201 North Choctaw  
El Reno, OK 73036

Roy Testerman  
County Commissioner District 1  
Grady County Courthouse  
326 West Choctaw  
Chickasha, OK 73018

Gina Dickerson  
City Clerk  
Town of Union City  
P.O. Box 36  
Union City, OK 73090

Doug Denard  
Mayor  
City of Minco  
P.O. Box 512  
Minco, OK 73059

Christie Rainey  
Mayor  
City of Pocasset  
P.O. Box 164  
Pocasset, OK 73079

Jim Parker  
Mayor  
City of Chickasha  
117 North 4th Street  
Chickasha, OK 73018

Larry Shelton  
City Manager  
City of Chickasha  
117 North 4th Street  
Chickasha, OK 73018

Marilyn Fever  
Executive Director  
Chickasha Chamber of Commerce  
221 West Chickasha Avenue  
Chickasha, OK 73018

Larry Harrington  
Rural Specialist  
Cameron University  
Room 636 South Shepler Tower  
Lawton, OK 73505

Blaine H. Smith, Jr.  
Executive Director  
Association of South Central OK Governments  
P.O. Box 1647  
802 Main Street  
Duncan, OK 73534

Bob Langmacher  
P.O. Box 453  
Minco, OK 73059



## Oklahoma State Senate

RECEIVED

ODOT-PLANNING

2005 MAY -3 AM 2:27

**Ron Justice**  
Senator District 23



STATE CAPITOL - ROOM 533  
2300 N. LINCOLN BLVD.  
OKLAHOMA CITY, OK 73105-4808

May 2, 2005

Oklahoma Department of Transportation  
200 NE 21<sup>st</sup> Street  
Oklahoma City, Oklahoma 73105-3204  
Attention: Dawn Sullivan, P.E.  
Planning and Research

Dear Dawn Sullivan,

Thank you for your letter of April 26, 2005. There have been many comments concerning the need for improving US Highway 81. US Highway 81 is used by many trucks as well as other traffic to Texas. It is important to the economic development of the area as well as the communities along US Highway 81.

I would encourage the detailed study and evaluation of US Highway 81 for improvement. If I may be of assistance in this matter, please do not hesitate to call on me.

Sincerely,

A handwritten signature in black ink, appearing to read "Ron Justice", with a long horizontal flourish extending to the right.

Senator Ron Justice  
District #23



# Oklahoma Archeological Survey

THE UNIVERSITY OF OKLAHOMA

May 2, 2005

Dawn Sullivan  
Oklahoma Department of Transportation  
200 N.E. 21<sup>st</sup> Street  
Oklahoma City, Oklahoma 73105-3204

Re: Proposed highway expansion and bypasses for Highway 81.

Legal Description: Part of Sections 15, 16, 21, 22, 27, 28, 33, 34 T11N R7W; Sections 3, 10, 15, 16, 20, 21, 22, 27, 28, 29, 32, 33, 34 T10N R7W; Sections 4, 5, 8, 9, 16, 17, 20, 21, 28, 29, 32, 33 T9N R7W; Sections 4, 5, 8, 9, 16, 17, 20, 21, 29, 32 T8N R7W; Sections 5, 8, 17, 20, 28, 29, 30, 31, 33 T7N R7W; Sections 3, 4, 6, 7, 8, 9, 10, 15, 16, 17, 20, 21 T6N R7W, Canadian and Grady Counties, Oklahoma.


Dear Ms. Sullivan:


The Community Assistance Program staff of the Oklahoma State Archeological Survey has reviewed the above referenced project in order to identify potential areas that may contain prehistoric or historic archaeological materials (historic properties). The location of your project has been cross-checked with the state site files containing approximately 18,000 archaeological sites which are currently recorded for the state of Oklahoma. **The following site is located in your project area (34Gd172) and based on the topographic and hydrologic setting of your project, archaeological materials are likely to be encountered. An archaeological field inspection is therefore considered necessary prior to project construction in order to identify significant archaeological resources that may exist in your area.** Please contact this office at (405) 325-7211 if you require additional information on this project.

NOTE: An archeological survey is only required for all potential bypasses of Union City, Minco, Pocasset and Chickasha.

This environmental review and evaluation is performed in order to locate, record, and preserve Oklahoma's prehistoric and historic cultural heritage in cooperation with the State Historic Preservation Office, Oklahoma Historical Society. If you have not done so, you should also be simultaneously submitting this application to their office. In addition to these review comments, under 36CFR Part 800.3 you are reminded of your responsibility to consult with the appropriate Native American tribe/groups to identify any concerns they may have pertaining to this undertaking and potential impacts to properties of traditional and/or ceremonial value. Thank you for your cooperation.

Sincerely,

  
Elizabeth Tereba  
Staff Archaeologist

  
Robert L. Brooks  
State Archaeologist

:eat

cc: SHPO

RECEIVED  
ODOT-PLANNING  
2005 MAY -4 AM 2:14

DIANE A. SMITH  
EXECUTIVE DIRECTOR



RECEIVED  
ODOT-PLANNING

BRAD HENRY  
GOVERNOR

2005 MAY -4 AM 2:13

STATE OF OKLAHOMA  
WATER RESOURCES BOARD  
www.owrb.state.ok.us

May 2, 2005

Ms. Dawn R. Sullivan, P.E.  
ODOT  
200 NE 21<sup>st</sup> Street  
Oklahoma City, OK 73105-3204

**RE: Proposed corridor study of US 81, from Union City south to south of Chickasha.**

Dear Ms. Sullivan:

Thank you for your letter concerning environmental review of your proposed project. Please contact the appropriate local floodplain administrator listed in the directory located at the following website: [www.owrb.state.ok.us/hazard/fp/pdf\\_fp/fpa\\_list.pdf](http://www.owrb.state.ok.us/hazard/fp/pdf_fp/fpa_list.pdf). This directory contains an alphabetic listing of the communities and counties participating in the National Flood Insurance Program, along with their designated floodplain administrators and points of contact. These entities participate in the National Flood Insurance Program and administer a flood damage prevention ordinance. Any development in the floodplains in these communities/counties requires a floodplain development permit from their respective floodplain administrator.

Also, if this project falls on state owned or operated property, such as crossing a state highway, within the regulatory floodplain, a floodplain development permit is required from the Oklahoma Water Resources Board. OWRB administers a Memorandum of Agreement with ODOT regarding road and bridge development on state owned or operated property within the floodplain. Together we have developed a standard process to streamline the permitting process. All work through this MOA is coordinated with John Dyer of the Environmental Department with ODOT. Please work with Mr. Dyer for any permits needed for this proposed project.

If you have any questions, please contact the State Floodplain Manager at (405) 530-8800.


Sincerely,

Michael E. Mathis, Chief  
Planning and Management Division

cc: John Dyer, ODOT

WR





*the*  
**Chickasaw**  
**Nation** HEADQUARTERS

Arlington at Mississippi / Box 1548 / Ada, OK 74821-1548 / (580) 436-2603

RECEIVED  
ODOT-PLANNING

2005 MAY 16 PM 2:17

*Bill Anoatubby*  
Governor

*Jefferson Keel*  
Lieutenant  
Governor

May 6, 2005

Ms. Dawn R. Sullivan, P. E.  
Planning and Research Division Engineer  
Oklahoma Department of Transportation  
200 N. E. 21<sup>st</sup> Street  
Oklahoma City, OK 73105-3204

Dear Ms. Sullivan:

Subject: Corridor Study of U. S. Highway 81

On April 29, 2005, the Chickasaw Nation received a notice from the Oklahoma Department of Transportation, soliciting comments on a corridor study of U. S. Highway 81. No comments or concerns are warranted from the Chickasaw Nation at this time.

However, the Chickasaw Nation would be interested in the results of this study once completed to further aid in evaluating tribal transportation needs for the area. This study could prove beneficial, not only to developing a better understanding of our transportation needs, but may also help to identify projects in which the Chickasaw Nation and the Oklahoma Department of Transportation may work together to improve the overall safety of our transportation system.

Please direct any questions regarding this study to the attention of Mr. Bo Ellis, director of our roads program, the Chickasaw Nation Division of Housing and Tribal Development, at telephone number (580) 272-5400.

Thank you for your time and consideration in this matter.

Sincerely,

*Bill Anoatubby*  
Bill Anoatubby, Governor  
The Chickasaw Nation



**God Bless America!**



# Oklahoma Department of Transportation

Planning Division

Office 521-2704 Fax 521-6917

**DATE:** May 6, 2005

**TO:** Environmental Studies Branch Manager/Cultural Resources Coordinator

**FROM:** Highway Archaeologist *RBB*

**SUBJECT:** Grady/Canadian Counties Project; US-81 Corridor Study from Chickasha North to 2 Miles North of Union City Including Alternative Bypasses Around Chickasha, Pocasset, Minco, and Union City.

---

The ODOT Cultural Resources Program has completed a review of the above project including a file search at the Oklahoma Archaeological Survey as well as SHPO NRHP and DOE files. A portion of this corridor was subject of a Cultural Resources Survey in 1996. The study encompassed a minimal area along the existing alignment from the US-62 junction on the west side of Chickasha, north to the SH-37 junction in Minco. The bypasses were not a part of this study and if the proposed R/W for this project along the existing alignment is wider than the area subjected to study, further pedestrian survey may be necessary.

As a result of the 1996 study, a 20<sup>th</sup> century archeological site (34GD172) and several structures were documented. The archeological site, the remains of a school (34GD172) is located approximately 3.5 miles north of Pocasset and was determined to be not eligible for inclusion in the NRHP and no further work would be required for this site. A total of five of the documented structures were determined to be eligible to the NRHP. Should this project have an impact on any of these five structures, a 4F statement as well as an MOA with SHPO will be required.

I have indicated in red the eligible structures discussed above as well as other NRHP eligible and listed properties on the aerial I was provided. In addition, the maps at the Oklahoma Archeological Survey indicates a possible historic site within the EIP along the west bypass of Union City. The site, indicated as the possible location of Sherman, has not been field checked so its existence has not been verified. Overall, the potential for prehistoric archeological resources within the EIP is low, with the exception being the Washita River crossing and possibly the Chickasha bypass. The potential for 20<sup>th</sup> century sites such as abandoned farmsteads is unknown but is considered as likely to be encountered along the bypasses. The potential for additional eligible structures within the EIP along the existing alignment is low, however, cannot be ruled out. The potential for eligible structures within the EIP of the bypasses is unknown without a field inspection.

In addition, all the bridges within the EIP will have to be evaluated for NRHP eligibility.

RBB

cc. Laila Fosse



**US-81 Corridor: Chickasha North to Union City  
Preliminary Cultural Resources File Search**

**NRHP Eligible Properties Within EIP Along Existing US-81**

T11N, R7W, Section 22, SW 1/4 of SW 1/4 of NW 1/4 - Henry Alger Farm  
Section 21, SE 1/4 of NE 1/4 of SE 1/4- I-House

T10N, R7W, Section 21, NW 1/4 of NW 1/4 of SE 1/4- Neoclassical House

T9N, R7W Section 5, SE 1/4 of NE 1/4 of NE 1/4- Two Story House

T7N, R7W, Section 8, NW 1/4 of NW 1/4 of NE 1/4- Rock House  
Section 8- Chickasha Municipal Airport Building #1  
Section 8- Chickasha Municipal Airport Building #2

**NRHP Listed Properties Within EIP**

Union City: Richardson Building, NE of Main and Division, NRHP #83004164

Pocasset: Pocasset Gymnasium, .5 mile South of US-81 and Dutton Road, NRHP #96001489

**Archeological Resources Within EIP**

T9N, R7W, Section 16, SW 1/4 of SW 1/4 of SW 1/4- 34GD172; 20<sup>th</sup> Century School Site, *Not NRHP Eligible, No Further Work Required*

T11N, R7W, Section 33, Center of NW 1/4 - Possible Early 20th Century Town Site, *Existence Not Verified*

**Abernathy, Diane**

---

**From:** Robert Bartlett [rbartlett@ou.edu]  
**Sent:** Tuesday, October 18, 2005 10:35 AM  
**To:** Abernathy, Diane  
**Subject:** RE: US 81

Hi Diane, I thought I had emailed you the results, but evidently not, I apologize. I can't put my hands on the paperwork right now. I do remember that we did determine that we had reviewed the western bypass on our initial file search, you should have that information. On the segment along the existing through town, there is the Federal Couthouse that is NRHP listed and I believe there is a historic district along one of the cross streets in the downtown area. I'll keep looking for the paperwork, Anna (our historian) is gone right now but should be back this afternoon.

Robert Bartlett  
ODOT Cultural Resources Program

[Robert Bartlett]

-----Original Message-----

**From:** Abernathy, Diane [mailto:Diane.Abernathy@benham.com]  
**Sent:** Monday, October 17, 2005 2:52 PM  
**To:** Robert Bartlett  
**Cc:** jhartley@odot.org  
**Subject:** US 81

Hi Robert - I've been preparing for a meeting with ODOT on US 81, and I noticed our e-mails about you reviewing the Chickasha segment of US 81, as well as the area of the western bypass. How is that review coming?

Thanks,

Di

***Diane Abernathy, P. E.***

Benham Infrastructure and Environment  
3700 W. Robinson, Suite 200  
Norman, OK 73072  
Phone: 405-701-3167  
Fax: 405-364-1708  
E-Mail: Diane.Abernathy@benham.com

---

This E-mail and any attached files are confidential, and may be copyright protected. If you are not the addressee, any dissemination of this communication is strictly prohibited. If you have received this message in error, please contact the sender immediately and delete/destroy all information received.

---

This E-mail and any attached files are confidential, and may be copyright protected. If you are not

**Abernathy, Diane**

---

**From:** Robert Bartlett [rbartlett@ou.edu]  
**Sent:** Tuesday, October 25, 2005 8:42 AM  
**To:** Abernathy, Diane  
**Cc:** jhartley@odot.org  
**Subject:** RE: US 81

Diane, The Historic District in Chickasha I mentioned in my last email is described as roughly bounded by First/Third Str., Kansas Ave., Seventh Str., and the Alley of N. Chickasha Ave.

Robert Bartlett  
ODOT Cultural Resources Program  
405-325-7201

-----Original Message-----

**From:** Abernathy, Diane [mailto:Diane.Abernathy@benham.com]  
**Sent:** Monday, October 17, 2005 2:52 PM  
**To:** Robert Bartlett  
**Cc:** jhartley@odot.org  
**Subject:** US 81

Hi Robert - I've been preparing for a meeting with ODOT on US 81, and I noticed our e-mails about you reviewing the Chickasha segment of US 81, as well as the area of the western bypass. How is that review coming?

Thanks,

Di

***Diane Abernathy, P. E.***

Benham Infrastructure and Environment  
3700 W. Robinson, Suite 200  
Norman, OK 73072  
Phone: 405-701-3167  
Fax: 405-364-1708  
E-Mail: Diane.Abernathy@benham.com

---

This E-mail and any attached files are confidential, and may be copyright protected. If you are not the addressee, any dissemination of this communication is strictly prohibited. If you have received this message in error, please contact the sender immediately and delete/destroy all information received.

---

This E-mail and any attached files are confidential, and may be copyright protected. If you are not the addressee, any dissemination of this communication is strictly prohibited. If you have received this message in error, please contact the sender immediately and delete/destroy all information

10/26/2005



WILDLIFE CONSERVATION COMMISSION

Bruce Mabrey  
CHAIRMAN  
Bill Phelps  
VICE CHAIRMAN  
John D. Groendyke  
SECRETARY  
Mac Maguire  
MEMBER

John S. "Jack" Zink  
MEMBER  
Harland Stonécipher  
MEMBER  
Lewis Stiles  
MEMBER  
Wade Brinkman  
MEMBER



BRAD HENRY, GOVERNOR  
GREG D. DUFFY, DIRECTOR

DEPARTMENT OF WILDLIFE CONSERVATION

1801 N. Lincoln

P.O. Box 53465

Oklahoma City, OK 73152

2005 MAY 11 AM 1:38

RECEIVED  
DOT-PLANNING  
PH. 521-3851

May 9, 2005

Ms. Dawn Sullivan  
Planning and Research Division Engineer  
Oklahoma Department of Transportation  
200 NE 21<sup>st</sup> St.  
Oklahoma City, Ok 73105


RE: US-81 improvements from Union City Chickasha, Canadian and Grady Counties

Dear Ms. Sullivan,

This responds to your letter of April 26, 2005 concerning improvements to US-81 from Union City to Chickasha in Canadian and Grady Counties, Oklahoma. The proposed study will include an inventory of existing conditions, including traffic capacities, sufficiency ratings, and environmental conditions. The study boundary includes T11N, R7W in Canadian County and T10N, R7W; T9N, R7W; T8N, R7W; and T6N, R7W in Grady County.

Please understand that, due to financial and personnel constraints, the Oklahoma Department of Wildlife Conservation (ODWC) has not conducted an actual field survey of the proposed project to determine its impacts on state-listed threatened or endangered species, species of special concern, critical habitat or Wildlife Management Areas (WMAs). Based on this review, one (1) Species of Special Concern Category 2 (SSII), the Texas Horned Lizard (*Phrynosoma cornutum*), has been known to occur in the area. A SSII is a species that has been identified by technical experts as possibly threatened or extirpation but for which additional information is needed. Enclosed, you will find information concerning this species. Additionally, you will find a Sighting Report Form. This information should be provided to the ODWC if a Texas Horned Lizard is observed during the study period.

In addition to the Texas Horned Lizard, several federally listed Threatened (T) and Endangered (E) species occur in Grady and Canadian Counties. The table below is a list of these species, county in which they occur and their associated status. For information on federally listed threatened or endangered species, please contact the U.S. Fish and Wildlife Service, Ecological Services, 222 South Houston, Suite A. Tulsa, OK 74127 or <http://ifw2es.fws.gov/Oklahoma/endsp.htm>.



Common Name	Scientific Name	County	Status
Black-capped Vireo	<i>Vireo atricapillus</i>	Canadian	E
Interior Least Tern	<i>Sterna antillarum</i>	Canadian, Grady	E
Whooping Crane	<i>Grus Americana</i>	Canadian, Grady	E
Arkansas River Shiner	<i>Notropis girardi</i>	Canadian, Grady	T & Critical Habitat
Bald Eagle	<i>Haliaeetus leucocephalus</i>	Canadian	T
Piping Plover	<i>Charadrius melodus</i>	Canadian, Grady	T

Few opportunities exist for meaningful wildlife habitat improvement or enhancement in association with highway construction or improvement projects. The best course of action is to minimize the impact of such projects on local wildlife populations and to mitigate for habitat losses and degradations. As general guidelines, we recommend the following measures to reduce the impact of highway construction on local wildlife populations through the alteration or loss of habitat.

1) Disturbance to the following habitat types (if applicable) should be avoided to the greatest extent possible during construction: streams, wetlands, springs, rock outcrops, caves. These habitat types are usually limited in quantity and their loss is difficult to mitigate. Highway routes should be chosen which take advantage of previously disturbed lands such as crop fields, improved pastures and existing road or utility right-of-ways. We appreciate ODOT's efforts to choose highway routes accordingly.

2) The wildlife-related impact of cement barriers between lanes of opposing the traffic is still poorly understood. In general, we support the use of cement barriers for short distances (<700 feet) in the vicinity of stream crossings to reduce the overall width of disturbed right-of-way and stream bank. We do not, however, recommend cement barriers for extended lengths because of their potential to block the local movement of wildlife.

3) All wetland losses should be mitigated in accordance with the provisions of Sections 404 and 401 of the Clean Water Act.

3) Erosion control measures should be installed and maintained throughout the construction phase of the project. This is especially important in the vicinity of streams and wetlands. At a minimum, this should involve the use of Best Management Practices for the control of erosion and storm water runoff and may include a combination of:

- a) vegetated buffer zones around the construction area and all streams or wetlands,



- b) silt fencing around the construction area,
- c) stabilization of disturbed ground using mulch, erosion control fabric or temporary vegetation during construction, or
- d) the construction of storm water retention or detention basins.

*\*We recommend that you contact your county office of the Natural Resources Conservation Service for more information regarding these Best Management Practices or for technical references refer to <http://www.nrcs.usda.gov/technical/references/>*

6) Final revegetation of disturbed ground on highway right-of-ways should be accomplished using only native grasses and forbs. The use of exotic plant species should be avoided to minimize the spread of these species into undisturbed habitats.

7) Nonselective blanket-spraying of vegetation should be avoided as a means of vegetation control during routine right-of-way maintenance. We recommend brush-hogging, mowing or other mechanical methods rather than the application of broadleaf herbicides. The non-selective use of broadleaf herbicides can reduce the diversity of forbs and shrubs on the right-of-way which are important sources of food and cover for much wildlife species.

We appreciate the opportunity to review this project and submit comments. If we can be of further assistance, please contact our Natural Resources Section at 405/521-4663.

Sincerely,



Ferrella March  
Natural Resources Biologist

Enclosure



## Chickasha Public Schools

RECEIVED  
MAY 13 2005

Administrative Building  
(405) 222-6500

Adult Basic Education  
222-6562

High School 222-6550

Alternative Education  
222-6507

Middle School 222-6530

Grand Avenue 222-6524

Lincoln 222-6522

Southwest 222-6540

Early Childhood Center  
222-6544

Athletic Director 222-6556

Special Services 222-6500

Health Services 222-6519

Food Services 222-6573

Technology 222-6500

Transportation and  
Maintenance 222-6570

May 10, 2005

Susan Winchester  
Representative  
2300 N Lincoln Blvd  
Room 539  
Oklahoma City, OK 73105

Dear Representative Winchester:

I would like to thank you for taking the time to meet with Mike Day last week and am sorry I could not attend the meeting with him. We appreciate you taking the time from your busy schedule to listen to our Citizens for a Better Chickasha group.

Mike said you wanted input on the possible Highway 81 bypass. I think if it can create a traffic base that will make us more attractive for potential businesses needing a connection to I-40 and the Turnpike I would be in favor of it. I would want to be cautious that it did not hurt any business we might lose by having the traffic come through town.

As the session comes to a close and you deal with the political wrangling of this year I would like to say thank you for your work and leadership for our district and state.

Sincerely,

Dwight Yokum  
Director of Finance

BRAD HENRY  
GOVERNOR



MIKE THRALLS  
EXECUTIVE DIRECTOR

MARY FALLIN  
LIEUTENANT GOVERNOR

STATE OF OKLAHOMA  
OKLAHOMA CONSERVATION COMMISSION

BEN POLLARD  
ASSISTANT DIRECTOR

RECEIVED  
ODOT-PLANNING  
2005 MAY 12 PM 2:19

May 10, 2005

Dawn Sullivan, P.E.  
Planning & Research Division Engineer  
Oklahoma Dept. of Transportation  
200 NE 21<sup>st</sup> St.  
Oklahoma City, OK 73105

**RE: US 81 Improvements from Union City to Chickasha**

Dear Ms. Sullivan:

Your letter regarding the above mentioned project has been reviewed. The proposed plan calls for the improvement of US 81 from Union City to Chickasha. The Oklahoma Conservation Commission (OCC) has concerns that riparian and wetland areas may be disturbed and siltation problems may arise during this process. OCC recommends that the principles of fluvial geomorphology be used to shape and stabilize stream systems as an alternative to rip rap and channelization. This natural stabilization method is considerably more economical and beneficial to the environment than historical stabilization techniques. Restoring riparian corridors using fluvial geomorphology ultimately produces stream systems that are more stable and efficient in transporting bed load and flood flows while providing habitat for riparian/wetland wildlife. If this method cannot be used OCC recommends, in addition to any wetlands mitigation, that permanently protected riparian mitigation be implemented possibly through a conservation easement. In addition, OCC would recommend that practices be implemented to contain sediment that is disturbed during construction. Fine sediment entering streams smothers the streambed, reducing habitat for fish and invertebrates, resulting in decreased survival.

If you have any questions or concerns, I can be contacted at 405/522-4733 or [cdubois@okcc.state.ok.us](mailto:cdubois@okcc.state.ok.us)

Sincerely,

A handwritten signature in black ink, appearing to read "Chris R. DuBois".

Christopher R. DuBois  
Wetlands Program Coordinator  
P.O. Box 53134  
2401 N. Lincoln Blvd. Rm. 224  
Will Rogers Building  
Oklahoma City, OK 73105

CRD/

cc: Dan Butler, Assistant Director





**DEPARTMENT OF ARMY**  
CORPS OF ENGINEERS, TULSA DISTRICT  
1645 SOUTH 101<sup>ST</sup> EAST AVENUE  
TULSA, OKLAHOMA 74128-4609

May 10, 2005

RECEIVED  
ODOT-PLANNING

2005 MAY 13 PM 3:09

Planning, Environmental, and Regulatory Division  
Planning Branch

Ms. Dawn R. Sullivan, P.E.  
Planning and Research Division Engineer  
Oklahoma Department of Transportation  
200 N.E. 21st Street  
Oklahoma City, OK 73105-3204

Dear Ms. Sullivan:

This is in response to your April 26, 2005, letter requesting our floodplain input on the corridor study of US Highway 81, from just north of Union City south to Chickasha. If there are any wetlands or Section 404 permit issues to be addressed, that information will come from our Regulatory Branch under separate cover.

The current highway crosses several major flood sources - the Canadian River on the north, Buggy Creek south of Minco, the Washita River, and several tributaries. Any structural components of this study must be designed and constructed so there is no increase in flood hazard. During construction, if there are any other activities, such as temporary fill, this must be done in a manner that would not adversely effect flooding or block the normal flow of water. Also, care should be taken to minimize potential hazards from local drainage to adjacent properties. All local, State, and Federal flood plain regulations must be followed.

If you have questions, please call me at 918-669-7197.

Sincerely,

Joseph R. Remondini, P.E., CFM  
Project Manager  
Flood Plain Management Services



DEPARTMENT OF THE ARMY  
CORPS OF ENGINEERS, TULSA DISTRICT  
1645 SOUTH 101ST EAST AVENUE  
TULSA, OKLAHOMA 74128-4609

RECEIVED  
ODOT-PLANNING

2005 MAY 12 PM 2:16  
May 11, 2005

2005 MAY 12 PM 2:15

Planning, Environmental, and Regulatory Division  
Regulatory Branch

Ms. Dawn R. Sullivan  
Planning & Research Division  
Oklahoma Department of Transportation  
200 Northeast 21st Street  
Oklahoma City, OK 73105

Dear Ms. Sullivan:

This reply is in reference to your letter of April 26, 2005, concerning solicitation for comments relative to planned improvements along U.S. Highway 81 from Union City to Chickasha, within Canadian and Grady Counties in Oklahoma, and its involvement with the U.S. Army Corps of Engineers Regulatory Program. As you're aware, jurisdiction pursuant to Section 10 of the Rivers and Harbors Act of 1899 is limited to navigable waters of the United States, and jurisdiction pursuant to Section 404 of the Clean Water Act (CWA) applies to all waters of the United States, including wetlands.

The data furnished indicates that Department of the Army permit authorization may be required before the project commences. However, the information provided is insufficient for us to be certain of the need for a permit on this particular proposal. We will need additional detail on the project's design, scope, construction methods, and purpose in order to determine whether a permit is required. We have found that it is usually in the applicant's best interest to submit that data in a formal permit application. Should an individual permit be required, we can then begin processing your request immediately.


Preliminary review of the transportation corridor indicates the presence of numerous jurisdictional waterways and/or wetlands throughout the alignment. The majority of these features ultimately flow to the Canadian and Washita River basins. Any placement of dredged or fill material (temporarily or permanent) within the jurisdictional limits of these aquatic features would require prior authorization pursuant to Section 404 of the CWA.

Enclosed is a Regulatory Program-Applicant Information Booklet and an application for an individual permit. If an individual permit is required for your project, you must complete the copy of the enclosed "Application for Department of the Army Permit" according to the instructions contained within the information booklet.

Also, enclosed is a current list of available Nationwide permits (NWPs). The NWPs are designed to allow certain activities to occur with little paperwork or delay. If certain aspects of your project meet the scope of work for a NWP, the evaluation process of an individual permit may not be necessary.

Your proposed activity has been assigned Identification Number 14576. Please reference this number during any future correspondence. If you have specific questions regarding this matter, please contact Mr. Allen Ryan at 918-669-7618.

Sincerely,

A handwritten signature in dark ink, appearing to read "David A. Manning". The signature is stylized with a large, looped "D" and "M".

David A. Manning  
Chief, Regulatory Branch

Enclosures



## United States Department of Agriculture



Natural Resources Conservation Service  
Pauls Valley Technical Service Office  
102 N. Indian Meridian Rd.  
Pauls Valley, OK 73075  
Telephone (405) 238-6767 x 128

RECEIVED  
ODOT-PLANNING

2005 MAY 16 PM 2:19

5-12-2005

Dawn R. Sullivan, P.E.  
Oklahoma Department Of Transportation  
Planning & Research Division Engineer  
200 N. E. 21<sup>st</sup> Street  
Oklahoma City, Oklahoma 73105-3204

Re: Corridor Study of US 81

Dear Ms. Sullivan:

Viewing the map of your proposed construction plan and looking at the County Soil Surveys we see that there would be an impact to prime farmland. Many of the soil map units that the by-passes would be built through are prime farmland soil map units. Also brush removal or vegetation removal could result in significant soil erosion.

If you need any additional information, please contact me at the address above.

A handwritten signature in cursive script that reads "Carl Woods".

Carl Woods  
Resource Soil Scientist





P.O. Drawer 1130, 302 Chickasha Avenue, Chickasha, Oklahoma 73023  
(405) 224-2200 • Fax (405) 222-5053 • [www.bankfnbt.com](http://www.bankfnbt.com)

May 17, 2005

Dawn R. Sullivan, P. E.  
Planning & Research Division Engineer  
Oklahoma Department of Transportation  
200 N. E. 21<sup>st</sup> Street  
Oklahoma City, OK 73105-3204

RE: US 81 Corridor study involving Chickasha

Dear Ms. Sullivan:

You have asked certain citizens in our community for input regarding the above referenced study with the preliminary idea of a west bypass around Chickasha. I understand a west bypass has been an alternative for US 81 for decades. Some relief to US 81 going through the heart of Chickasha and making a 90° turn at Highway 62 is certainly needed. As an alternative to the west bypass, I suggest an alternative set forth on the attached map be considered. In substance, my alternative would involve a connection from US 81 to I-44 approximately 3 miles north of Chickasha. Another part of the bypass would be a tie in from I-44 back to 81 on the south side of Chickasha prior to entering the toll gate on I-44. In substance, this alternative utilizes I-44 as the bypass of Chickasha. The bypass could be designed so that users would be able to travel US 81 around Chickasha without any stops. The land to be obtained to accomplish the suggested bypass would be an existing county road and farm land as opposed to other alternative use land when dealing with a west bypass. The amount of new road to be built would be slightly less distance than the west bypass. You would be utilizing an existing four-lane highway across the Washita River. You would not be disrupting alternative land usage currently in existence in the west bypass area.

A local benefit to this suggested alternative is a resulting connection between US 81 and I-44 north of Chickasha. The proximity of that spur to the municipal airport and future industrial property owned by the City of Chickasha adjoining the airport would be valuable for additional convenient highway access.

Please consider the enclosed alternative in your study.

Sincerely,

A handwritten signature in dark ink, appearing to read "Patrick A. Brooks", is written over a horizontal line.

Patrick A. Brooks  
President

PAB/mj  
Enclosure

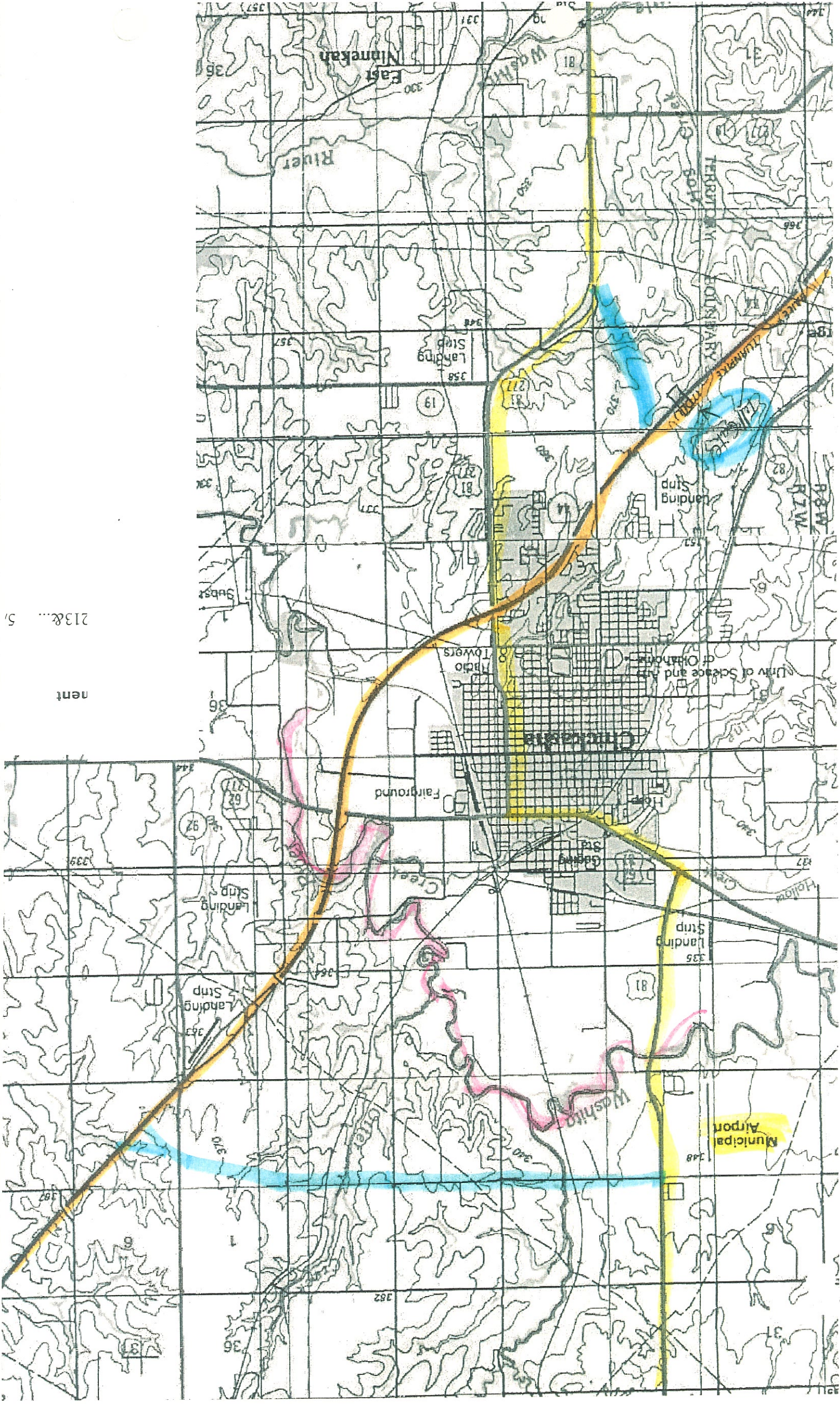












213&... 5.  
nent



**TOWN OF UNION CITY**

PO BOX 36  
UNION CITY, OK 73090  
405-483-5509 FAX 405-483-5529

May 19, 2005


State of Oklahoma  
Department of Transportation  
Planning & Research Division Engineer- Dawn Sullivan  
200 NE 21 Street  
Oklahoma City, OK 73105-3204

In response to your letter dated April 26, 2005 concerning the corridor study of US 81 from north of Union City south approximately 27 miles to south of Chickasha.

It is our opinion that the improvements of widening the highway from north of Union City to south of Chickasha is greatly needed due to the amount of traffic.

We sincerely believe that to by-pass Union City would be economically devastating.

Thank You,

  
Gina Dickerson-----Clerk

  
TJ McCullough, Jr. --Mayor

## Abernathy, Diane

---

**From:** LFosse@fd9ns01.okladot.state.ok.us  
**Sent:** Thursday, May 19, 2005 2:26 PM  
**To:** Abernathy, Diane  
**Subject:** Fw: Corridor Study of US 81

----- Forwarded by Laila Fosse/ODOT on 05/19/2005 02:24 PM -----

"Phil Richardson" <philrichardson@okhouse.gov>

To <lfosse@ODOT.OKLADOT.STATE.OK.US>

cc

05/19/2005 02:12 PM

Subject Corridor Study of US 81

Dear Ms. Sullivan.

Please be advised that I am totally supportive of the improvement project for Highway 18 from El Reno to south of Chickasha. I travel this highway daily and there is no major road in Oklahoma that needs improvement more than this section.

Sincerely,

Representative Phil Richardson  
District 56

NOTICE: The information in this email is confidential, legally privileged, and exempt from disclosure under law. It is intended solely for the addressee. Access to this email by anyone else is unauthorized. If you are not the intended recipient, any disclosure, copying, distribution or any action taken or omitted to be taken in reliance on it, is prohibited and unlawful. The Oklahoma House of Reps does not warrant any e-mail transmission received as being virus free, and disclaims any liability for losses or damages arising from the use of this e-mail or its attachments. Recipients of e-mail assume the risk of possible computer virus exposure by opening or utilizing the e-mail and its attachments, and waive any right or recourse against the House by doing so.

5/23/2005

**Oklahoma Historical Society**

Founded May 27, 1893

State Historic Preservation Office • 2704 Villa Prom • Shepherd Mall • Oklahoma City, OK 73107

Telephone 405/521-6249 • Fax 405/947-2611

May 27, 2005

Ms. Dawn Sullivan  
Planning & Research Division Engineer  
Okla. Dept. of Transportation  
200 N.E. 21st Street  
Oklahoma City, OK 73105-3204

RECEIVED  
ODOT-PLANNING  
JUN - 1 AM 9:08

RE: File #1307-05; US-81 Corridor Study

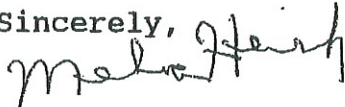
Dear Ms. Sullivan:

We have reviewed the documentation relating to the referenced project. We have no objection to your continued program planning. However, when specific impacted properties are identified, we request that documentation and photographs, for any structures 45 years of age or older, be submitted on Historic Preservation Resource Identification Forms. Structures less than 45 years of age do not require forms; however, documentation submitted must provide the addresses of the properties and their date of construction. If there are no impacted structures, a letter to that effect should be forwarded to this office.

When this documentation is received and reviewed, we will issue an opinion on the effect of the program on Oklahoma's cultural and historical resources. We appreciate your cooperation in the effort to identify and preserve the cultural heritage of Oklahoma.

If you have any questions, please contact Charles Wallis, RPA, Historical Archaeologist, at 405/521-6381.

Please reference the above underlined file number when responding.  
Thank you.

Sincerely,  


Melvena Heisch  
Deputy State Historic  
Preservation Officer

MH:bh



**ATTACHMENT 2**  
**ENVIRONMENTAL DATA RESOURCES, INC. REPORTS**



## **EDR DataMap™ Corridor Study**

**U.S. 81 - North Segment  
Chickasha, OK 73090**

**January 18, 2005**

**Inquiry number 01340986.1r**

## **The Standard in Environmental Risk Management Information**

440 Wheelers Farms Road  
Milford, Connecticut 06460

### **Nationwide Customer Service**

Telephone: 1-800-352-0050  
Fax: 1-800-231-6802  
Internet: [www.edrnet.com](http://www.edrnet.com)

## EXECUTIVE SUMMARY

A search of available environmental records was conducted by Environmental Data Resources, Inc. (EDR).

### TARGET PROPERTY INFORMATION

#### ADDRESS

CHICKASHA, OK 73090  
CHICKASHA, OK 73090

### DATABASES WITH NO MAPPED SITES

No mapped sites were found in EDR's search of available ( "reasonably ascertainable ") government records within the requested search area for the following databases:

#### FEDERAL ASTM STANDARD

<b>NPL</b> .....	National Priority List
<b>Proposed NPL</b> .....	Proposed National Priority List Sites
<b>CERCLIS</b> .....	Comprehensive Environmental Response, Compensation, and Liability Information System
<b>CERC-NFRAP</b> .....	CERCLIS No Further Remedial Action Planned
<b>CORRACTS</b> .....	Corrective Action Report
<b>RCRA-TSDF</b> .....	Resource Conservation and Recovery Act Information
<b>RCRA-LQG</b> .....	Resource Conservation and Recovery Act Information
<b>RCRA-SQG</b> .....	Resource Conservation and Recovery Act Information
<b>ERNS</b> .....	Emergency Response Notification System

#### STATE ASTM STANDARD

<b>SHWS</b> .....	Voluntary Cleanup & Superfund Site Status Report
<b>SWF/LF</b> .....	Permitted Solid Waste Disposal & Processing Facilities
<b>VCP</b> .....	Voluntary Cleanup Site Inventory
<b>INDIAN UST</b> .....	USTs on Indian Land
<b>INDIAN LUST</b> .....	Leaking Underground Storage Tanks on Indian Land

#### FEDERAL ASTM SUPPLEMENTAL

<b>CONSENT</b> .....	Superfund (CERCLA) Consent Decrees
<b>ROD</b> .....	Records Of Decision
<b>Delisted NPL</b> .....	National Priority List Deletions
<b>FINDS</b> .....	Facility Index System/Facility Identification Initiative Program Summary Report
<b>HMIRS</b> .....	Hazardous Materials Information Reporting System
<b>MLTS</b> .....	Material Licensing Tracking System
<b>MINES</b> .....	Mines Master Index File
<b>NPL Liens</b> .....	Federal Superfund Liens
<b>PADS</b> .....	PCB Activity Database System



## EXECUTIVE SUMMARY

<b>FUDS</b> .....	Formerly Used Defense Sites
<b>UMTRA</b> .....	Uranium Mill Tailings Sites
<b>ODI</b> .....	Open Dump Inventory
<b>INDIAN RESERV</b> .....	Indian Reservations
<b>DOD</b> .....	Department of Defense Sites
<b>RAATS</b> .....	RCRA Administrative Action Tracking System
<b>TRIS</b> .....	Toxic Chemical Release Inventory System
<b>TSCA</b> .....	Toxic Substances Control Act
<b>SSTS</b> .....	Section 7 Tracking Systems
<b>FTTS INSP</b> .....	FIFRA/ TSCA Tracking System - FIFRA (Federal Insecticide, Fungicide, & Rodenticide Act)/TSCA (Toxic Substances Control Act)

### STATE OR LOCAL ASTM SUPPLEMENTAL

<b>AST</b> .....	Aboveground Storage Tanks
<b>LAST</b> .....	Leaking Aboveground Storage Tanks List
<b>OK COMPLAINT</b> .....	Oklahoma Complaint System Database

### EDR PROPRIETARY HISTORICAL DATABASES

<b>Coal Gas</b> .....	Former Manufactured Gas (Coal Gas) Sites
-----------------------	--

### BROWNFIELDS DATABASES

<b>US BROWNFIELDS</b> .....	A Listing of Brownfields Sites
<b>Brownfields</b> .....	Brownfield Sites
<b>VCP</b> .....	Voluntary Cleanup Site Inventory
<b>INST CONTROL</b> .....	Institutional Control Sites

### SURROUNDING SITES: SEARCH RESULTS

Surrounding sites were identified.

Page numbers and map identification numbers refer to the EDR Radius Map report where detailed data on individual sites can be reviewed.

Sites listed in ***bold italics*** are in multiple databases.

Unmappable (orphan) sites are not considered in the foregoing analysis.

### STATE ASTM STANDARD

**LUST:** The Leaking Underground Storage Tank Incident Reports contain an inventory of reported leaking underground storage tank incidents. The data come from the Oklahoma Corporation Commission's Leaking UST list.

A review of the LUST list, as provided by EDR, and dated 03/21/2003 has revealed that there are 2 LUST sites within the searched area.

<u>Site</u>	<u>Address</u>	<u>Map ID</u>	<u>Page</u>
<b><i>MINCO PHILLIPS 66</i></b>	<b><i>HWY 81 &amp; MAIN STR</i></b>	<b><i>2</i></b>	<b><i>5</i></b>
<b><i>HOWARD'S TEXACO</i></b>	<b><i>201 N SECOND</i></b>	<b><i>2</i></b>	<b><i>6</i></b>

## EXECUTIVE SUMMARY

**UST:** The Underground Storage Tank database contains registered USTs. USTs are regulated under Subtitle I of the Resource Conservation and Recovery Act (RCRA). The data come from the Oklahoma Corporation Commission's State UST List, List II Version.

A review of the UST list, as provided by EDR, and dated 03/21/2003 has revealed that there are 10 UST sites within the searched area.

<u>Site</u>	<u>Address</u>	<u>Map ID</u>	<u>Page</u>
B & J FAST STOP	205 S WALNUT	1	3
T & B COUNTRY MARKET	JUNCTION HWY 81 & HWY 1	1	3
EASY SHOP #3	ADDRESS UNKNOWN	1	4
DUFFY'S	2 N US 81	1	4
<b>MINCO PHILLIPS 66</b>	<b>HWY 81 &amp; MAIN STR</b>	<b>2</b>	<b>5</b>
<b>HOWARD'S TEXACO</b>	<b>201 N SECOND</b>	<b>2</b>	<b>6</b>
MINCO WAREHOUSE (BULK PLANT)	201 N 2ND	2	7
GERRY'S PIT STOP	116 S SECOND	2	8
SCOTT'S MINI-STOP	602 N SECOND	2	9
SOONER EASY SHOP	425 S HWY 81	2	9

## **EXECUTIVE SUMMARY**

Please refer to the end of the findings report for unmapped orphan sites due to poor or inadequate address information.



## MAP FINDINGS SUMMARY

<u>Database</u>	<u>Total Plotted</u>
<b><u>FEDERAL ASTM STANDARD</u></b>	
NPL	0
Proposed NPL	0
CERCLIS	0
CERC-NFRAP	0
CORRACTS	0
RCRA TSD	0
RCRA Lg. Quan. Gen.	0
RCRA Sm. Quan. Gen.	0
ERNS	0
<b><u>STATE ASTM STANDARD</u></b>	
SHWS	0
State Landfill	0
LUST	2
UST	10
VCP	0
INDIAN UST	0
INDIAN LUST	0
<b><u>FEDERAL ASTM SUPPLEMENTAL</u></b>	
CONSENT	0
ROD	0
Delisted NPL	0
FINDS	0
HMIRS	0
MLTS	0
MINES	0
NPL Liens	0
PADS	0
FUDS	0
UMTRA	0
ODI	0
INDIAN RESERV	0
DOD	0
RAATS	0
TRIS	0
TSCA	0
SSTS	0
FTTS	0
<b><u>STATE OR LOCAL ASTM SUPPLEMENTAL</u></b>	
AST	0
LAST	0

## MAP FINDINGS SUMMARY

<u>Database</u>	<u>Total Plotted</u>
OK Complaint	0
<b><u>EDR PROPRIETARY HISTORICAL DATABASES</u></b>	
Coal Gas	0
<b><u>BROWNFIELDS DATABASES</u></b>	
US BROWNFIELDS	0
Brownfields	0
VCP	0
INST CONTROL	0

### NOTES:

Sites may be listed in more than one database

MAP FINDINGS

Map ID  
Direction  
Distance  
Distance (ft.)Site

EDR ID Number

Database(s) EPA ID Number

**Coal Gas Site Search: No site was found in a search of Real Property Scan's ENVIROHAZ database.**

1	<b>B &amp; J FAST STOP</b> <b>205 S WALNUT</b> <b>UNION CITY, OK 73090</b>	UST	U001887169 N/A
---	--	-----	-------------------

UST:

Facility ID: 907756	Tank ID: 1
Installed Date: 1/1/1987 0:00:00	Tank Capacity: 6000
Tank Status: Permanently Out of Use	
Owner: JACK MASTERS INC	
Owner Address: 2132 A WEST MAIN	

Product: Norman, OK 73070  
Gasoline

Facility ID: 907756	Tank ID: 2
Installed Date: 1/1/1987 0:00:00	Tank Capacity: 7853
Tank Status: Permanently Out of Use	
Owner: JACK MASTERS INC	
Owner Address: 2132 A WEST MAIN	

Product: Norman, OK 73070  
Gasoline

Facility ID: 907756	Tank ID: 3
Installed Date: 1/1/1987 0:00:00	Tank Capacity: 5640
Tank Status: Permanently Out of Use	
Owner: JACK MASTERS INC	
Owner Address: 2132 A WEST MAIN	

Product: Norman, OK 73070  
Gasoline

1	<b>T &amp; B COUNTRY MARKET</b> <b>JUNCTION HWY 81 &amp; HWY 152</b> <b>UNION CITY, OK 73090</b>	UST	U001223746 N/A
---	--	-----	-------------------

UST:

Facility ID: 900896	Tank ID: 1
Installed Date: 3/14/1985 0:00:00	Tank Capacity: 8000
Tank Status: Currently in Use	
Owner: Hamilton Oil Company	
Owner Address: P.O. Box 489	

Product: Chickasha, OK 73023  
Gasoline

Facility ID: 900896	Tank ID: 2
Installed Date: 3/14/1985 0:00:00	Tank Capacity: 8000
Tank Status: Currently in Use	
Owner: Hamilton Oil Company	
Owner Address: P.O. Box 489	

Product: Chickasha, OK 73023  
Gasoline



MAP FINDINGS

Map ID			EDR ID Number
Direction			
Distance			
Distance (ft.)	Site	Database(s)	EPA ID Number

1	<b>EASY SHOP #3</b> <b>ADDRESS UNKNOWN</b> <b>UNION CITY, OK 73090</b>	<b>UST</b>	<b>U001223902</b> <b>N/A</b>
---	--	------------	---------------------------------

UST:

Facility ID:	910089	Tank ID:	1
Installed Date:	Not reported	Tank Capacity:	6000
Tank Status:	Permanently Out of Use		
Owner:	D & H STORES LTD		
Owner Address:	RT 1 BOX 58 G		

	Calumet, OK 73014
Product:	Gasoline

Facility ID:	910089	Tank ID:	2
Installed Date:	Not reported	Tank Capacity:	10000
Tank Status:	Permanently Out of Use		
Owner:	D & H STORES LTD		
Owner Address:	RT 1 BOX 58 G		

	Calumet, OK 73014
Product:	Gasoline

1	<b>DUFFY'S</b> <b>2 N US 81</b> <b>UNION CITY, OK 73090</b>	<b>UST</b>	<b>U001223806</b> <b>N/A</b>
---	---	------------	---------------------------------

UST:

Facility ID:	904207	Tank ID:	1
Installed Date:	4/2/1983 0:00:00	Tank Capacity:	12000
Tank Status:	Permanently Out of Use		
Owner:	HUTCHENS OIL CO. INC		
Owner Address:	504 W MAIN ST, PO BX 188		

	Tishomingo, OK 73460
Product:	Diesel

Facility ID:	904207	Tank ID:	2
Installed Date:	4/2/1983 0:00:00	Tank Capacity:	8000
Tank Status:	Permanently Out of Use		
Owner:	HUTCHENS OIL CO. INC		
Owner Address:	504 W MAIN ST, PO BX 188		

	Tishomingo, OK 73460
Product:	Gasoline

Facility ID:	904207	Tank ID:	3
Installed Date:	4/2/1983 0:00:00	Tank Capacity:	8000
Tank Status:	Permanently Out of Use		
Owner:	HUTCHENS OIL CO. INC		
Owner Address:	504 W MAIN ST, PO BX 188		

	Tishomingo, OK 73460
Product:	Gasoline

## MAP FINDINGS

EPA ID Number

LUST U001226279  
UST N/A

Facility ID: 2605101  
Alt Event ID: 2605101\*064-0625  
Facility Status: ACTIVE  
Report Date: 9/24/1992 0:00:00  
Investor: DAVID POULSEN

Facility ID: 2605101  
Installed Date: Not reported  
Tank Status: Permanently Out of Use  
Owner: Solo Petroleum Products, Inc.  
Owner Address: P.O. Box 383

Tank ID: 1  
Tank Capacity: 4000

Product: Minco, OK 73059  
Gasoline

Facility ID: 2605101  
Installed Date: Not reported  
Tank Status: Permanently Out of Use  
Owner: Solo Petroleum Products, Inc.  
Owner Address: P.O. Box 383

Tank ID: 2  
Tank Capacity: 4000

Product: Gasoline

Facility ID: 2605101  
Installed Date: Not reported  
Tank Status: Permanently Out of Use  
Owner: Solo Petroleum Products, Inc.  
Owner Address: P.O. Box 383

Tank ID: 3  
Tank Capacity: 2000

Product: Minco, OK 73059  
Gasoline

Facility ID: 2605101  
Installed Date: Not reported  
Tank Status: Permanently Out of Use  
Owner: Solo Petroleum Products, Inc.  
Owner Address: P.O. Box 383

Tank ID: 4  
Tank Capacity: 2000

Product: Minco, OK 73059  
Diesel

Facility ID: 2605101  
Installed Date: Not reported  
Tank Status: Permanently Out of Use  
Owner: Solo Petroleum Products, Inc.  
Owner Address: P.O. Box 383

Tank ID: 5  
Tank Capacity: 3000

Product: Minco, OK 73059  
Diesel

MAP FINDINGS

Map ID  
Direction  
Distance  
Distance (ft.)Site

EDR ID Number

Database(s) EPA ID Number

**MINCO PHILLIPS 66 (Continued)**

**U001226279**

Facility ID: 2605101  
Installed Date: Not reported  
Tank Status: Permanently Out of Use  
Owner: Solo Petroleum Products, Inc.  
Owner Address: P.O. Box 383

Tank ID: 6  
Tank Capacity: 3000

Product: Minco, OK 73059  
Gasoline

Facility ID: 2605101  
Installed Date: Not reported  
Tank Status: Temporarily Out of Use  
Owner: Solo Petroleum Products, Inc.  
Owner Address: P.O. Box 383

Tank ID: 7  
Tank Capacity: Not reported

Product: Minco, OK 73059  
Used Oil

2

**HOWARD'S TEXACO  
201 N SECOND  
MINCO, OK 73059**

**LUST UST U001226271  
N/A**

**LUST:**

Facility ID: 2604745  
Alt Event ID: 2604745\*064-0679  
Facility Status: ACTIVE  
Report Date: 10/27/1992 0:00:00  
Investor: FRANK VERNON

**UST:**

Facility ID: 2604745  
Installed Date: 4/21/1960 0:00:00  
Tank Status: Permanently Out of Use  
Owner: Schulte Oil Company, Inc.  
Owner Address: P.O. Box 188

Tank ID: 1  
Tank Capacity: 3000

Product: El Reno, OK 73036  
Gasoline

Facility ID: 2604745  
Installed Date: 4/21/1960 0:00:00  
Tank Status: Permanently Out of Use  
Owner: Schulte Oil Company, Inc.  
Owner Address: P.O. Box 188

Tank ID: 2  
Tank Capacity: 3000

Product: El Reno, OK 73036  
Gasoline

Facility ID: 2604745  
Installed Date: 4/21/1960 0:00:00  
Tank Status: Permanently Out of Use  
Owner: Schulte Oil Company, Inc.  
Owner Address: P.O. Box 188

Tank ID: 3  
Tank Capacity: 2000

Product: El Reno, OK 73036  
Gasoline

MAP FINDINGS

Map ID  
Direction  
Distance  
Distance (ft.)Site

EDR ID Number

Database(s) EPA ID Number

**HOWARD'S TEXACO (Continued)**

**U001226271**

Facility ID:	2604745	Tank ID:	4
Installed Date:	4/21/1953 0:00:00	Tank Capacity:	1000
Tank Status:	Permanently Out of Use		
Owner:	Schulte Oil Company, Inc.		
Owner Address:	P.O. Box 188		

Product: El Reno, OK 73036  
Gasoline

Facility ID:	2604745	Tank ID:	5
Installed Date:	4/21/1953 0:00:00	Tank Capacity:	1000
Tank Status:	Permanently Out of Use		
Owner:	Schulte Oil Company, Inc.		
Owner Address:	P.O. Box 188		

Product: El Reno, OK 73036  
Gasoline

**2**

**MINCO WAREHOUSE (BULK PLANT)  
201 N 2ND  
MINCO, OK 73059**

**UST U001882929  
N/A**

**UST:**

Facility ID:	2604744	Tank ID:	1
Installed Date:	1/1/1956 0:00:00	Tank Capacity:	4000
Tank Status:	Temporarily Out of Use		
Owner:	SCHULTE OIL CO.		
Owner Address:	1610 E HWY 66		

Product: El Reno, OK 73036  
Gasoline

Facility ID:	2604744	Tank ID:	2
Installed Date:	1/1/1956 0:00:00	Tank Capacity:	2000
Tank Status:	Temporarily Out of Use		
Owner:	SCHULTE OIL CO.		
Owner Address:	1610 E HWY 66		

Product: El Reno, OK 73036  
Gasoline

Facility ID:	2604744	Tank ID:	3
Installed Date:	1/1/1956 0:00:00	Tank Capacity:	1000
Tank Status:	Temporarily Out of Use		
Owner:	SCHULTE OIL CO.		
Owner Address:	1610 E HWY 66		

Product: El Reno, OK 73036  
Gasoline



MAP FINDINGS

Map ID  
Direction  
Distance  
Distance (ft.)Site

EDR ID Number

Database(s) EPA ID Number

**MINCO WAREHOUSE (BULK PLANT) (Continued)**

**U001882929**

Facility ID:	2604744	Tank ID:	4
Installed Date:	1/1/1966 0:00:00	Tank Capacity:	5000
Tank Status:	Temporarily Out of Use		
Owner:	SCHULTE OIL CO.		
Owner Address:	1610 E HWY 66		

Product: El Reno, OK 73036  
Diesel

Facility ID:	2604744	Tank ID:	5
Installed Date:	1/1/1956 0:00:00	Tank Capacity:	3000
Tank Status:	Temporarily Out of Use		
Owner:	SCHULTE OIL CO.		
Owner Address:	1610 E HWY 66		

Product: El Reno, OK 73036  
Diesel

2

**GERRY'S PIT STOP  
116 S SECOND  
MINCO, OK 73059**

**UST U001882904  
N/A**

UST:

Facility ID:	2600898	Tank ID:	1
Installed Date:	1/11/1975 0:00:00	Tank Capacity:	6000
Tank Status:	Permanently Out of Use		
Owner:	Hamilton Oil Company		
Owner Address:	P.O. Box 489		

Product: Chickasha, OK 73023  
Gasoline

Facility ID:	2600898	Tank ID:	2
Installed Date:	1/11/1975 0:00:00	Tank Capacity:	4000
Tank Status:	Permanently Out of Use		
Owner:	Hamilton Oil Company		
Owner Address:	P.O. Box 489		

Product: Chickasha, OK 73023  
Gasoline

Facility ID:	2600898	Tank ID:	3
Installed Date:	1/11/1987 0:00:00	Tank Capacity:	2000
Tank Status:	Permanently Out of Use		
Owner:	Hamilton Oil Company		
Owner Address:	P.O. Box 489		

Product: Chickasha, OK 73023  
Diesel

MAP FINDINGS

Map ID			EDR ID Number
Direction			
Distance			
Distance (ft.)	Site	Database(s)	EPA ID Number

<b>2</b>	<b>SCOTT'S MINI-STOP</b> <b>602 N SECOND</b> <b>MINCO, OK 73059</b>	<b>UST</b>	<b>U001226228</b> <b>N/A</b>
----------	---	------------	---------------------------------

## UST:

Facility ID: 2600895	Tank ID: 1
Installed Date: 3/15/1971 0:00:00	Tank Capacity: 10000
Tank Status: Temporarily Out of Use	
Owner: Hamilton Oil Company	
Owner Address: P.O. Box 489	

Product: Chickasha, OK 73023  
Gasoline

Facility ID: 2600895	Tank ID: 2
Installed Date: 3/15/1971 0:00:00	Tank Capacity: 10000
Tank Status: Temporarily Out of Use	
Owner: Hamilton Oil Company	
Owner Address: P.O. Box 489	

Product: Chickasha, OK 73023  
Gasoline

<b>2</b>	<b>SOONER EASY SHOP</b> <b>425 S HWY 81</b> <b>MINCO, OK 73059</b>	<b>UST</b>	<b>U003429044</b> <b>N/A</b>
----------	--	------------	---------------------------------

## UST:

Facility ID: 2605968	Tank ID: 1
Installed Date: 4/23/1976 0:00:00	Tank Capacity: 6000
Tank Status: Permanently Out of Use	
Owner: John H. Swofford	
Owner Address: P.O. Box H - 425 S HWY 81	

Product: Minco, OK 73059  
Gasoline

Facility ID: 2605968	Tank ID: 2
Installed Date: 4/23/1976 0:00:00	Tank Capacity: 4000
Tank Status: Permanently Out of Use	
Owner: John H. Swofford	
Owner Address: P.O. Box H - 425 S HWY 81	

Product: Minco, OK 73059  
Gasoline

Facility ID: 2605968	Tank ID: 3
Installed Date: 4/23/1976 0:00:00	Tank Capacity: 12000
Tank Status: Permanently Out of Use	
Owner: John H. Swofford	
Owner Address: P.O. Box H - 425 S HWY 81	

Product: Minco, OK 73059  
Gasoline

MAP FINDINGS

Map ID			EDR ID Number
Direction			
Distance			
Distance (ft.)	Site	Database(s)	EPA ID Number

SOONER EASY SHOP (Continued)	U003429044
------------------------------	------------

Facility ID:	2605968	Tank ID:	4
Installed Date:	8/1/1998 0:00:00	Tank Capacity:	15000
Tank Status:	Currently In Use		
Owner:	John H. Swofford		
Owner Address:	P.O. Box H - 425 S HWY 81		
	Minco, OK 73059		
Product:	Other		



## ORPHAN SUMMARY

City	EDR ID	Site Name	Site Address	Zip	Database(s)
CHICKASHA	1000994520	SUN OIL CO BINGHAM GAS UNIT	1M S & 2M W OF CHICKASHA	73018	RCRA-SQG, FINDS
CHICKASHA	U001226381	NORTH 81 QUICK SHOP	RT 1 - BOX 280-5	73018	UST
CHICKASHA	U003429046	CHICKASHA MUNICIPAL AIRPORT	RT 1 CHICKASHA AIRPORT	73018	UST
CHICKASHA	1000409451	SOUTHGATE HOME BUILDING I	HWY 19 S OF TOWN	73018	RCRA-SQG, FINDS
CHICKASHA	1000436670	MIDWEST WOOD TREATING INC	HWY 19 E .5M E H-81	73018	RCRA-SQG, FINDS
CHICKASHA	U001882923	ARKLA GAS	RT 2	73018	UST
CHICKASHA	U001226275	PIONEER PUBLIC SCHOOL	RT 2, BOX 143	73018	UST
CHICKASHA	U001226224	GERALD' 62-TRUCK STOP	29TH HWY 62	73018	UST
CHICKASHA	U001226244	SO CENTRAL RESEARCH STATION	RT 3 BOX 9	73018	UST
CHICKASHA	U001226261	FRIEND SCHOOL	RT 3, BX 278	73018	UST
CHICKASHA	U001226337	NAPLE'S TRADING POST	HWY 39 EAST & ALEX ROAD	73018	UST
CHICKASHA	U001226212	B & F QUICKSHOP	RT 5	73018	UST
CHICKASHA	U001226352	GRISHAM CONST. CO.	RT. 6, BOX 67	73018	UST
CHICKASHA	91217158	HWY 62 WEST AND 81 NORTH	HWY 62 WEST AND 81 NORTH		ERNS
CHICKASHA	1000135059	AMF TUBOSCOPE - CHICKASHA INS DIV	HWY 62 W 1.5M W	73018	RCRA-SQG, FINDS
CHICKASHA	1000395114	DELTA FAUCET OF OKLAHOMA	2500 HWY 62 W	73018	FINDS, RCRA-LQG
CHICKASHA	1004769207	ANR PIPELINE	HWY 62 & 29TH ST	73018	RCRA-SQG, FINDS
CHICKASHA	1004769389	ROB LOWE INC	HWY 62 E	73018	RCRA-SQG, FINDS
CHICKASHA	U001882935	ANR PIPELINE CO/CHICKASHA STA.	HWY 62	73018	UST
CHICKASHA	U001882946	BOB LOWE	HWY 62 E.	73018	UST
CHICKASHA	U001226267	S & W	HWY 81 S	73018	UST
CHICKASHA	1000469678	JACKSON MFG INC	HWY 81 N 2 M	73018	RCRA-SQG, FINDS
CHICKASHA	1004768602	STANDRIDGE EQUIP CO	HWY 81 N 16TH & FRISCO	73018	RCRA-SQG, FINDS
CHICKASHA	1005417518	TRANSOK SW DISTRICT	HWY 81 S	73018	RCRA-SQG, FINDS
CHICKASHA	U001226350	TRANSOK, INC	HWY 81 S	73018	UST
CHICKASHA	1005602852	DUKE ENERGY FIELD S/JEANETTE COMPRESSOR	2 MI E OF AGAWAM	73018	FINDS
CHICKASHA	1004768833	J & M PETROLEUM CORP	.25M E OF HWY 81 ON HWY 19E	73018	RCRA-SQG, FINDS
CHICKASHA	U001882916	NABORS GROCERY & STATION	3 MI E 1 MI N OF CHICKASHA ON HWY 92	73018	UST
CHICKASHA	U001882940	USDA-ARS-SPA	1/4 MI E OF CITY LIMITS HWY 62	73018	UST
CHICKASHA	U001882902	WALDRON STATION	6 MI E. OF CHICKASHA, HWY 62	73018	UST
CHICKASHA	1000429649	JOHN HOLT AUTO GROUP INC	2501 S HWY 81	73018	RCRA-SQG, FINDS
CHICKASHA	1004768670	LIVINGSTON MACHINERY CO	5201 S HWY 81	73018	RCRA-SQG, FINDS
CHICKASHA	U003182432	HIGHWAY 19 SUPER STOP	5550 E HWY 19 ROUTE 5	73018	UST
CHICKASHA	U003832361	GRADY COUNTY DIST #2	3900 S HWY 81	73018	UST, AST
CHICKASHA	1000275445	CARL-BUILT INC	INDUSTRIAL PARK	73018	RCRA-SQG, FINDS
CHICKASHA	1000436666	MIDWEST TOWER SERVICES INC	1726 METHVIN INDUSTRIAL PARK	73018	RCRA-SQG, FINDS
CHICKASHA	U001882971	MAREMONT CORPORATION	METHVIN INDUSTRIAL PARK	73018	UST
CHICKASHA	1006797353	SEMINOLE GAS COMPAN/NORTH WARREL COMPRE	2 MI N AND 1 MI E	73018	FINDS
CHICKASHA	U001226363	EZ GO #43	3 MI N OF CHICKASHA ON HE BAILEY	73018	UST
CHICKASHA	U003759895	OLD MCKEE PLACE	8 MI N ON HWY 81 TO GILES ROAD	73018	UST
CHICKASHA	1006670662	CENTERPOINT ENERGY /NORTH CHICKASHA COMP	6 MI NE OF CHICKASHA	73018	FINDS
CHICKASHA	1000303475	DL-MUD INC	PERDUE INDUSTRIAL PARK	73018	RCRA-SQG, FINDS
CHICKASHA	92295511	SE QUARTER,SEC-2, R- WEST, T-7 NORTH	SE QUARTER,SEC-2, R- WEST, T-7 NORTH		ERNS

## ORPHAN SUMMARY

City	EDR ID	Site Name	Site Address	Zip	Database(s)
CHICKASHA	93336915	RANCH HOUSE MOTEL HWY 81 SOUTH	RANCH HOUSE MOTEL HWY 81 SOUTH		ERNS
CHICKASHA	1000188985	STIDHAM HORSE TRAILERS INC	3 MI S HWY 81	73018	RCRA-SQG, FINDS
CHICKASHA	1001125271	OKLAHOMA TRAILER MANUFACTURING	3 M S ON HWY 81	73018	RCRA-SQG, FINDS
CHICKASHA	96489173	SECTION SW 22, RANGE 8 WEST, T-7 NORTH	SECTION SW 22, RANGE 8 WEST, T-7 NORTH		ERNS
CHICKASHA	1005440759	CHICKASHA MERCURY	35.02685 N/97.97270 W	73018	CERCLIS, FINDS
CHICKASHA	S105051607	CHICKASHA/VERDEN	1.2 MI. WEST OF 29TH ST. / HWY 62	73018	LUST
CHICKASHA	U001226220	CECIL & JOE'S BAIT SHOP	8 MI WEST HWY 92 7 MI WEST OF CHICKASHA	73018	UST
CHICKASHA	U003759921	ODOT-RIGHT OF WAY	1.2 MI WEST OF 29TH ST & HWY 62	73018	UST
EL RENO	U001223754	JENSEN FARMS, INC.	RT 1 BOX 121	73036	UST
EL RENO	U003795750	EDWARD VON TUNGELA, SR.	ROUTE 1, BOX 142	73036	UST
EL RENO	U001223846	CEDAR LAKE GROCERY	RT 2 CEDARLAKE	73036	UST
EL RENO	U001881737	TED WAGGONER	RT 2	73036	UST
EL RENO	U001223738	VIRDIN ROYSE	ROUTE 3, BOX 163	73036	UST
EL RENO	U001881683	MILES HRDY	ROUTE 3, BOX 169C 5 N & 2 1/4 MI E OF EL RENO	73036	UST
EL RENO	1004768778	BOSTICK MTR CO INC	HWY 66 EAST	73036	RCRA-SQG, FINDS
EL RENO	1006931367	FEDERAL CORRECTION INSTITUTION	4205 HWY 66 WEST	73036	RCRA-SQG, CORRACTS
EL RENO	1004768422	TONKAWA GAS PROCESSING	HWY 81 8M N	73036	RCRA-SQG, FINDS
EL RENO	1000145502	CANADIAN VALLEY VO-TECH	6505 EAST HIGHWAY 66	73036	UST
EL RENO	1004768657	CANADIAN VALLEY VO-TECH	6505 E HWY 66	73036	RCRA-SQG, FINDS
EL RENO	1004769037	FRONTIER CHEVROLET CO	1640 E HWY 66	73036	RCRA-SQG, FINDS
EL RENO	1004769387	FRONTIER MOTOR CO	1645 E HWY 66	73036	RCRA-SQG, FINDS
EL RENO	S104317238	LOVE'S STORE #114	1645 E. HWY. 66	73036	LUST
EL RENO	1005651023	SEMINOLE GAS COMPAN/EL RENO COMPRESSOR S	2MI S OF I-40, 1MI W	73036	FINDS
EL RENO	1004577436	DUKE ENERGY FIELD S/REFORM BOOSTER	1MI SE OF EL RENO	73036	FINDS
EL RENO	U003759846	OKLA., KANSAS, & TEXAS RAILROAD	OLD DEPOT N OF WATTS STREET	73036	UST
EL RENO	U003182200	JIM ROBERTS	8116 SOUTH RANCH ROAD	73036	UST
EL RENO	1004577865	ONEOK FIELD SVC /S W EL RENO EXT	2 MI SE OF EL RENO	73036	FINDS
EL RENO	1004768648	CHICAGO ROCK ISLAND AND PACIFIC RAILRD	RI SHOPS HIGHWAY 81 NORTH	73036	RCRA-SQG, FINDS
EL RENO	U003580367	GRAZINGLANDS RESEARCH LABORATOR	5 MI W OF EL RENO, OFF HWY 66	73036	UST
EL RENO	U003580373	GRAZING LANDS RESEARCH LABORATORY	5 MI W. OF EL RENO ON RT. 66	73036	UST
EL RENO	S104317183	GRAZING LANDS RESEARCH LABORATORY	5 MI. WEST OF EL RENO ON RT 66	73036	LUST
MINCO	U001882896	THE COUNTRY STORE	RT 1	73059	UST
MINCO	U001226309	MALONE OIL #29	HWY 152 W.	73059	UST
MINCO	U001882928	KENDALL TEXACO	HWY 152	73059	UST
MINCO	U001223659	LEHMAN & SON	RT 2 BOX 181	73059	UST
MINCO	S103576806	SID'S SOONER EASY SHOP	425 U.S. HWY 81 S	73059	LUST
POCASSET	1000253632	DEFS NE VERDEN COMPRESSOR STATION	3.5M SOUTH & 5.5M WEST OF TOWN	73079	RCRA-SQG, FINDS
POCASSET	U001226281	DANIEL CATTLE, INC.	RT. 1 BOX 22	73079	UST
POCASSET	U001226357	BILL CHILES	RT 1 BOX 39	73079	UST
POCASSET	U001226313	CHRIS PARRISH	RT 1, BX 37	73079	UST
POCASSET	U001882977	BAROID DRILLING FLUIDS	HWY 81 N	73079	UST
POCASSET	1004578889	BAROID DRILLING FLUIDS	HWY 81N AT C LIMITS	73079	RCRA-SQG, FINDS
POCASSET	U001226277	RILEY'S SHORT STOP	210 MAIN STREET	73079	LUST, UST
POCASSET	U001226375	HAMMONS, INC.	1ST & MAIN PO BOX 102	73079	LUST, UST
UNION CITY	U001223776	JIM SCHIEBER	RT 1 BOX 298	73090	UST
UNION CITY	U001881761	GLEN FEDDERSEN	RT 1 BOX 168	73090	UST
UNION CITY	U001223898	MENZ OIL CO., INC.	HWY 152 & 81	73090	LUST, UST, AST

## ORPHAN SUMMARY

City	EDR ID	Site Name	Site Address	Zip	Database(s)
UNION CITY	1005901513	DUKE ENERGY FIELD S/EAST UNION CITY COMP	HWY 81, 3 MI E OF HWY 152	73090	FINDS
UNION CITY	1005519589	DUKE ENERGY FIELD S/PETREE BOOSTER	12 MI NW OF UNION CITY	73090	FINDS
UNION CITY	1004577405	DUKE ENERGY FIELD S/UNION CITY BOOSTER	1.2 MI SE OF UNION CITY	73090	FINDS
UNION CITY	1005491962	STEVENS CUSTOM STEE/STEVEN S CUSTOM STEE	IN TOWN	73090	FINDS



# GOVERNMENT RECORDS SEARCHED / DATA CURRENCY TRACKING

To maintain currency of the following federal and state databases, EDR contacts the appropriate governmental agency on a monthly or quarterly basis, as required.

**Elapsed ASTM days:** Provides confirmation that this EDR report meets or exceeds the 90-day updating requirement of the ASTM standard.

## **FEDERAL ASTM STANDARD RECORDS**

### **NPL: National Priority List**

Source: EPA

Telephone: N/A

National Priorities List (Superfund). The NPL is a subset of CERCLIS and identifies over 1,200 sites for priority cleanup under the Superfund Program. NPL sites may encompass relatively large areas. As such, EDR provides polygon coverage for over 1,000 NPL site boundaries produced by EPA's Environmental Photographic Interpretation Center (EPIC) and regional EPA offices.

Date of Government Version: 10/12/04

Date Made Active at EDR: 12/09/04

Database Release Frequency: Semi-Annually

Date of Data Arrival at EDR: 11/02/04

Elapsed ASTM days: 37

Date of Last EDR Contact: 11/02/04

### **NPL Site Boundaries**

Sources:

EPA's Environmental Photographic Interpretation Center (EPIC)

Telephone: 202-564-7333

EPA Region 1

Telephone 617-918-1143

EPA Region 6

Telephone: 214-655-6659

EPA Region 3

Telephone 215-814-5418

EPA Region 8

Telephone: 303-312-6774

EPA Region 4

Telephone 404-562-8033

### **Proposed NPL: Proposed National Priority List Sites**

Source: EPA

Telephone: N/A

Date of Government Version: 09/23/04

Date Made Active at EDR: 12/09/04

Database Release Frequency: Semi-Annually

Date of Data Arrival at EDR: 11/02/04

Elapsed ASTM days: 37

Date of Last EDR Contact: 11/02/04

### **CERCLIS: Comprehensive Environmental Response, Compensation, and Liability Information System**

Source: EPA

Telephone: 703-413-0223

CERCLIS contains data on potentially hazardous waste sites that have been reported to the USEPA by states, municipalities, private companies and private persons, pursuant to Section 103 of the Comprehensive Environmental Response, Compensation, and Liability Act (CERCLA). CERCLIS contains sites which are either proposed to or on the National Priorities List (NPL) and sites which are in the screening and assessment phase for possible inclusion on the NPL.

Date of Government Version: 08/10/04

Date Made Active at EDR: 10/27/04

Database Release Frequency: Quarterly

Date of Data Arrival at EDR: 09/21/04

Elapsed ASTM days: 36

Date of Last EDR Contact: 12/21/04

### **CERCLIS-NFRAP: CERCLIS No Further Remedial Action Planned**

Source: EPA

Telephone: 703-413-0223

As of February 1995, CERCLIS sites designated "No Further Remedial Action Planned" (NFRAP) have been removed from CERCLIS. NFRAP sites may be sites where, following an initial investigation, no contamination was found, contamination was removed quickly without the need for the site to be placed on the NPL, or the contamination was not serious enough to require Federal Superfund action or NPL consideration. EPA has removed approximately 25,000 NFRAP sites to lift the unintended barriers to the redevelopment of these properties and has archived them as historical records so EPA does not needlessly repeat the investigations in the future. This policy change is part of the EPA's Brownfields Redevelopment Program to help cities, states, private investors and affected citizens to promote economic redevelopment of unproductive urban sites.

## GOVERNMENT RECORDS SEARCHED / DATA CURRENCY TRACKING

Date of Government Version: 08/10/04  
Date Made Active at EDR: 10/27/04  
Database Release Frequency: Quarterly

Date of Data Arrival at EDR: 09/21/04  
Elapsed ASTM days: 36  
Date of Last EDR Contact: 12/21/04

### **CORRACTS:** Corrective Action Report

Source: EPA

Telephone: 800-424-9346

CORRACTS identifies hazardous waste handlers with RCRA corrective action activity.

Date of Government Version: 09/23/04  
Date Made Active at EDR: 11/18/04  
Database Release Frequency: Semi-Annually

Date of Data Arrival at EDR: 10/07/04  
Elapsed ASTM days: 42  
Date of Last EDR Contact: 12/07/04

### **RCRA:** Resource Conservation and Recovery Act Information

Source: EPA

Telephone: 800-424-9346

RCRAInfo is EPA's comprehensive information system, providing access to data supporting the Resource Conservation and Recovery Act (RCRA) of 1976 and the Hazardous and Solid Waste Amendments (HSWA) of 1984. RCRAInfo replaces the data recording and reporting abilities of the Resource Conservation and Recovery Information System (RCRIS). The database includes selective information on sites which generate, transport, store, treat and/or dispose of hazardous waste as defined by the Resource Conservation and Recovery Act (RCRA). Conditionally exempt small quantity generators (CESQGs) generate less than 100 kg of hazardous waste, or less than 1 kg of acutely hazardous waste per month. Small quantity generators (SQGs) generate between 100 kg and 1,000 kg of hazardous waste per month. Large quantity generators (LQGs) generate over 1,000 kilograms (kg) of hazardous waste, or over 1 kg of acutely hazardous waste per month. Transporters are individuals or entities that move hazardous waste from the generator off-site to a facility that can recycle, treat, store, or dispose of the waste. TSDFs treat, store, or dispose of the waste.

Date of Government Version: 11/23/04  
Date Made Active at EDR: 01/18/05  
Database Release Frequency: Varies

Date of Data Arrival at EDR: 11/24/04  
Elapsed ASTM days: 55  
Date of Last EDR Contact: 11/24/04

### **ERNS:** Emergency Response Notification System

Source: National Response Center, United States Coast Guard

Telephone: 202-260-2342

Emergency Response Notification System. ERNS records and stores information on reported releases of oil and hazardous substances.

Date of Government Version: 12/31/03  
Date Made Active at EDR: 03/12/04  
Database Release Frequency: Annually

Date of Data Arrival at EDR: 01/26/04  
Elapsed ASTM days: 46  
Date of Last EDR Contact: 10/25/04

## **FEDERAL ASTM SUPPLEMENTAL RECORDS**

### **BRS:** Biennial Reporting System

Source: EPA/NTIS

Telephone: 800-424-9346

The Biennial Reporting System is a national system administered by the EPA that collects data on the generation and management of hazardous waste. BRS captures detailed data from two groups: Large Quantity Generators (LQG) and Treatment, Storage, and Disposal Facilities.

Date of Government Version: 12/01/01  
Database Release Frequency: Biennially

Date of Last EDR Contact: 12/13/04  
Date of Next Scheduled EDR Contact: 03/14/05

### **CONSENT:** Superfund (CERCLA) Consent Decrees

Source: Department of Justice, Consent Decree Library

Telephone: Varies

Major legal settlements that establish responsibility and standards for cleanup at NPL (Superfund) sites. Released periodically by United States District Courts after settlement by parties to litigation matters.

## GOVERNMENT RECORDS SEARCHED / DATA CURRENCY TRACKING

Date of Government Version: 03/05/04  
Database Release Frequency: Varies

Date of Last EDR Contact: 10/25/04  
Date of Next Scheduled EDR Contact: 01/24/05

### **ROD:** Records Of Decision

Source: EPA  
Telephone: 703-416-0223

Record of Decision. ROD documents mandate a permanent remedy at an NPL (Superfund) site containing technical and health information to aid in the cleanup.

Date of Government Version: 09/09/04  
Database Release Frequency: Annually

Date of Last EDR Contact: 01/05/05  
Date of Next Scheduled EDR Contact: 04/04/05

### **DELISTED NPL:** National Priority List Deletions

Source: EPA  
Telephone: N/A

The National Oil and Hazardous Substances Pollution Contingency Plan (NCP) establishes the criteria that the EPA uses to delete sites from the NPL. In accordance with 40 CFR 300.425(e), sites may be deleted from the NPL where no further response is appropriate.

Date of Government Version: 10/12/04  
Database Release Frequency: Quarterly

Date of Last EDR Contact: 11/02/04  
Date of Next Scheduled EDR Contact: 01/31/05

### **FINDS:** Facility Index System/Facility Identification Initiative Program Summary Report

Source: EPA  
Telephone: N/A

Facility Index System. FINDS contains both facility information and 'pointers' to other sources that contain more detail. EDR includes the following FINDS databases in this report: PCS (Permit Compliance System), AIRS (Aerometric Information Retrieval System), DOCKET (Enforcement Docket used to manage and track information on civil judicial enforcement cases for all environmental statutes), FURS (Federal Underground Injection Control), C-DOCKET (Criminal Docket System used to track criminal enforcement actions for all environmental statutes), FFIS (Federal Facilities Information System), STATE (State Environmental Laws and Statutes), and PADS (PCB Activity Data System).

Date of Government Version: 09/09/04  
Database Release Frequency: Quarterly

Date of Last EDR Contact: 01/03/05  
Date of Next Scheduled EDR Contact: 04/04/05

### **HMIRS:** Hazardous Materials Information Reporting System

Source: U.S. Department of Transportation  
Telephone: 202-366-4555

Hazardous Materials Incident Report System. HMIRS contains hazardous material spill incidents reported to DOT.

Date of Government Version: 09/08/04  
Database Release Frequency: Annually

Date of Last EDR Contact: 10/28/04  
Date of Next Scheduled EDR Contact: 01/17/05

### **MLTS:** Material Licensing Tracking System

Source: Nuclear Regulatory Commission  
Telephone: 301-415-7169

MLTS is maintained by the Nuclear Regulatory Commission and contains a list of approximately 8,100 sites which possess or use radioactive materials and which are subject to NRC licensing requirements. To maintain currency, EDR contacts the Agency on a quarterly basis.

Date of Government Version: 07/15/04  
Database Release Frequency: Quarterly

Date of Last EDR Contact: 01/03/05  
Date of Next Scheduled EDR Contact: 04/04/05

### **MINES:** Mines Master Index File

Source: Department of Labor, Mine Safety and Health Administration  
Telephone: 303-231-5959

Date of Government Version: 09/13/04  
Database Release Frequency: Semi-Annually

Date of Last EDR Contact: 12/28/04  
Date of Next Scheduled EDR Contact: 03/28/05



## GOVERNMENT RECORDS SEARCHED / DATA CURRENCY TRACKING

### **NPL LIENS:** Federal Superfund Liens

Source: EPA

Telephone: 202-564-4267

Federal Superfund Liens. Under the authority granted the USEPA by the Comprehensive Environmental Response, Compensation and Liability Act (CERCLA) of 1980, the USEPA has the authority to file liens against real property in order to recover remedial action expenditures or when the property owner receives notification of potential liability. USEPA compiles a listing of filed notices of Superfund Liens.

Date of Government Version: 10/15/91

Database Release Frequency: No Update Planned

Date of Last EDR Contact: 11/22/04

Date of Next Scheduled EDR Contact: 02/21/05

### **PADS:** PCB Activity Database System

Source: EPA

Telephone: 202-564-3887

PCB Activity Database. PADS Identifies generators, transporters, commercial storers and/or brokers and disposers of PCB's who are required to notify the EPA of such activities.

Date of Government Version: 06/29/04

Database Release Frequency: Annually

Date of Last EDR Contact: 11/12/04

Date of Next Scheduled EDR Contact: 02/07/05

### **DOD:** Department of Defense Sites

Source: USGS

Telephone: 703-692-8801

This data set consists of federally owned or administered lands, administered by the Department of Defense, that have any area equal to or greater than 640 acres of the United States, Puerto Rico, and the U.S. Virgin Islands.

Date of Government Version: 10/01/03

Database Release Frequency: Semi-Annually

Date of Last EDR Contact: 11/12/04

Date of Next Scheduled EDR Contact: 02/07/05

### **UMTRA:** Uranium Mill Tailings Sites

Source: Department of Energy

Telephone: 505-845-0011

Uranium ore was mined by private companies for federal government use in national defense programs. When the mills shut down, large piles of the sand-like material (mill tailings) remain after uranium has been extracted from the ore. Levels of human exposure to radioactive materials from the piles are low; however, in some cases tailings were used as construction materials before the potential health hazards of the tailings were recognized. In 1978, 24 inactive uranium mill tailings sites in Oregon, Idaho, Wyoming, Utah, Colorado, New Mexico, Texas, North Dakota, South Dakota, Pennsylvania, and on Navajo and Hopi tribal lands, were targeted for cleanup by the Department of Energy.

Date of Government Version: 04/22/04

Database Release Frequency: Varies

Date of Last EDR Contact: 12/21/04

Date of Next Scheduled EDR Contact: 03/21/05

### **ODI:** Open Dump Inventory

Source: Environmental Protection Agency

Telephone: 800-424-9346

An open dump is defined as a disposal facility that does not comply with one or more of the Part 257 or Part 258 Subtitle D Criteria.

Date of Government Version: 06/30/85

Database Release Frequency: No Update Planned

Date of Last EDR Contact: 05/23/95

Date of Next Scheduled EDR Contact: N/A

### **FUDS:** Formerly Used Defense Sites

Source: U.S. Army Corps of Engineers

Telephone: 202-528-4285

The listing includes locations of Formerly Used Defense Sites properties where the US Army Corps of Engineers is actively working or will take necessary cleanup actions.

Date of Government Version: 12/31/03

Database Release Frequency: Varies

Date of Last EDR Contact: 01/03/05

Date of Next Scheduled EDR Contact: 04/04/05

## GOVERNMENT RECORDS SEARCHED / DATA CURRENCY TRACKING

### **INDIAN RESERV:** Indian Reservations

Source: USGS

Telephone: 202-208-3710

This map layer portrays Indian administered lands of the United States that have any area equal to or greater than 640 acres.

Date of Government Version: 10/01/03

Database Release Frequency: Semi-Annually

Date of Last EDR Contact: 11/12/04

Date of Next Scheduled EDR Contact: 02/07/05

### **RAATS:** RCRA Administrative Action Tracking System

Source: EPA

Telephone: 202-564-4104

RCRA Administration Action Tracking System. RAATS contains records based on enforcement actions issued under RCRA pertaining to major violators and includes administrative and civil actions brought by the EPA. For administration actions after September 30, 1995, data entry in the RAATS database was discontinued. EPA will retain a copy of the database for historical records. It was necessary to terminate RAATS because a decrease in agency resources made it impossible to continue to update the information contained in the database.

Date of Government Version: 04/17/95

Database Release Frequency: No Update Planned

Date of Last EDR Contact: 12/06/04

Date of Next Scheduled EDR Contact: 03/07/05

### **TRIS:** Toxic Chemical Release Inventory System

Source: EPA

Telephone: 202-566-0250

Toxic Release Inventory System. TRIS identifies facilities which release toxic chemicals to the air, water and land in reportable quantities under SARA Title III Section 313.

Date of Government Version: 12/31/02

Database Release Frequency: Annually

Date of Last EDR Contact: 12/20/04

Date of Next Scheduled EDR Contact: 03/21/05

### **TSCA:** Toxic Substances Control Act

Source: EPA

Telephone: 202-260-5521

Toxic Substances Control Act. TSCA identifies manufacturers and importers of chemical substances included on the TSCA Chemical Substance Inventory list. It includes data on the production volume of these substances by plant site.

Date of Government Version: 12/31/02

Database Release Frequency: Every 4 Years

Date of Last EDR Contact: 12/06/04

Date of Next Scheduled EDR Contact: 03/07/05

### **FTTS INSP:** FIFRA/ TSCA Tracking System - FIFRA (Federal Insecticide, Fungicide, & Rodenticide Act)/TSCA (Toxic Substances Control Act)

Source: EPA

Telephone: 202-564-2501

Date of Government Version: 04/13/04

Database Release Frequency: Quarterly

Date of Last EDR Contact: 12/01/04

Date of Next Scheduled EDR Contact: 03/21/05

### **SSTS:** Section 7 Tracking Systems

Source: EPA

Telephone: 202-564-5008

Section 7 of the Federal Insecticide, Fungicide and Rodenticide Act, as amended (92 Stat. 829) requires all registered pesticide-producing establishments to submit a report to the Environmental Protection Agency by March 1st each year. Each establishment must report the types and amounts of pesticides, active ingredients and devices being produced, and those having been produced and sold or distributed in the past year.

Date of Government Version: 12/31/01

Database Release Frequency: Annually

Date of Last EDR Contact: 10/18/04

Date of Next Scheduled EDR Contact: 01/17/05

### **FTTS:** FIFRA/ TSCA Tracking System - FIFRA (Federal Insecticide, Fungicide, & Rodenticide Act)/TSCA (Toxic Substances Control Act)

Source: EPA/Office of Prevention, Pesticides and Toxic Substances

Telephone: 202-564-2501

FTTS tracks administrative cases and pesticide enforcement actions and compliance activities related to FIFRA, TSCA and EPCRA (Emergency Planning and Community Right-to-Know Act). To maintain currency, EDR contacts the Agency on a quarterly basis.

# GOVERNMENT RECORDS SEARCHED / DATA CURRENCY TRACKING

Date of Government Version: 09/13/04  
Database Release Frequency: Quarterly

Date of Last EDR Contact: 12/01/04  
Date of Next Scheduled EDR Contact: 03/21/05

## **STATE OF OKLAHOMA ASTM STANDARD RECORDS**

### **SHWS:** Voluntary Cleanup & Superfund Site Status Report

Source: Department of Environmental Quality  
Telephone: 405-702-5100

Date of Government Version: 06/15/04  
Date Made Active at EDR: 08/06/04  
Database Release Frequency: Varies

Date of Data Arrival at EDR: 06/18/04  
Elapsed ASTM days: 49  
Date of Last EDR Contact: 01/07/05

### **SWF/LF:** Permitted Solid Waste Disposal & Processing Facilities

Source: Department of Environmental Quality  
Telephone: 405-702-5184

Solid Waste Facilities/Landfill Sites. SWF/LF type records typically contain an inventory of solid waste disposal facilities or landfills in a particular state. Depending on the state, these may be active or inactive facilities or open dumps that failed to meet RCRA Subtitle D Section 4004 criteria for solid waste landfills or disposal sites.

Date of Government Version: 08/30/04  
Date Made Active at EDR: 09/23/04  
Database Release Frequency: Semi-Annually

Date of Data Arrival at EDR: 08/30/04  
Elapsed ASTM days: 24  
Date of Last EDR Contact: 11/29/04

### **LUST:** Leaking Underground Storage Tank List

Source: Oklahoma Corporation Commission  
Telephone: 405-521-3107

Leaking Underground Storage Tank Incident Reports. LUST records contain an inventory of reported leaking underground storage tank incidents. Not all states maintain these records, and the information stored varies by state.

Date of Government Version: 03/21/03  
Date Made Active at EDR: 05/21/03  
Database Release Frequency: Varies

Date of Data Arrival at EDR: 04/28/03  
Elapsed ASTM days: 23  
Date of Last EDR Contact: 10/26/04

### **UST:** Underground Storage Tank List, List II Version

Source: Oklahoma Corporation Commission  
Telephone: 405-521-3107

Registered Underground Storage Tanks. UST's are regulated under Subtitle I of the Resource Conservation and Recovery Act (RCRA) and must be registered with the state department responsible for administering the UST program. Available information varies by state program.

Date of Government Version: 03/21/03  
Date Made Active at EDR: 05/27/03  
Database Release Frequency: Varies

Date of Data Arrival at EDR: 04/28/03  
Elapsed ASTM days: 29  
Date of Last EDR Contact: 10/26/04

### **VCP:** Voluntary Cleanup Site Inventory

Source: Department of Environmental Quality  
Telephone: 405-702-5100

Date of Government Version: 12/13/04  
Date Made Active at EDR: 01/17/05  
Database Release Frequency: Varies

Date of Data Arrival at EDR: 12/13/04  
Elapsed ASTM days: 35  
Date of Last EDR Contact: 12/13/04

### **INDIAN UST:** USTs on Indian Land

Source: Environmental Protection Agency, Region 6  
Telephone: 214-665-7591



## GOVERNMENT RECORDS SEARCHED / DATA CURRENCY TRACKING

Date of Government Version: 08/09/04  
Date Made Active at EDR: 09/23/04  
Database Release Frequency: Varies

Date of Data Arrival at EDR: 08/09/04  
Elapsed ASTM days: 45  
Date of Last EDR Contact: 11/22/04

### **INDIAN LUST:** Leaking Underground Storage Tanks on Indian Land

Source: EPA Region 6  
Telephone: 214-665-6597  
LUSTs on Indian land in New Mexico and Oklahoma.

Date of Government Version: 02/26/04  
Date Made Active at EDR: 03/17/04  
Database Release Frequency: Varies

Date of Data Arrival at EDR: 02/26/04  
Elapsed ASTM days: 20  
Date of Last EDR Contact: 12/06/04

### **STATE OF OKLAHOMA ASTM SUPPLEMENTAL RECORDS**

#### **AST:** Aboveground Storage Tanks

Source: Oklahoma Corporation Commission  
Telephone: 405-521-3107  
Registered Aboveground Storage Tanks.

Date of Government Version: 03/21/03  
Database Release Frequency: Varies

Date of Last EDR Contact: 10/26/04  
Date of Next Scheduled EDR Contact: 01/24/05

#### **LAST:** Leaking Aboveground Storage Tanks List

Source: Oklahoma Corporation Commission  
Telephone: 405-522-4640

Date of Government Version: 03/21/03  
Database Release Frequency: Varies

Date of Last EDR Contact: 10/26/04  
Date of Next Scheduled EDR Contact: 01/24/05

#### **OK COMPLAINT:** Oklahoma Complaint System Database

Source: Oklahoma Corporation Commission  
Telephone: 405-521-2384  
Environmental complaints reported to the Oklahoma Corporation Commission.

Date of Government Version: 01/07/99  
Database Release Frequency: Varies

Date of Last EDR Contact: 01/03/05  
Date of Next Scheduled EDR Contact: 04/04/05

### **EDR PROPRIETARY HISTORICAL DATABASES**

**Former Manufactured Gas (Coal Gas) Sites:** The existence and location of Coal Gas sites is provided exclusively to EDR by Real Property Scan, Inc. ©Copyright 1993 Real Property Scan, Inc. For a technical description of the types of hazards which may be found at such sites, contact your EDR customer service representative.

#### **Disclaimer Provided by Real Property Scan, Inc.**

The information contained in this report has predominantly been obtained from publicly available sources produced by entities other than Real Property Scan. While reasonable steps have been taken to insure the accuracy of this report, Real Property Scan does not guarantee the accuracy of this report. Any liability on the part of Real Property Scan is strictly limited to a refund of the amount paid. No claim is made for the actual existence of toxins at any site. This report does not constitute a legal opinion.

# GOVERNMENT RECORDS SEARCHED / DATA CURRENCY TRACKING

## **BROWNFIELDS DATABASES**

### **Brownfields:** Brownfield Sites

Source: Department of Environmental Quality  
Telephone: 405-702-5100

Date of Government Version: 09/22/04  
Database Release Frequency: Semi-Annually

Date of Last EDR Contact: 12/15/04  
Date of Next Scheduled EDR Contact: 03/14/05

### **VCP:** Voluntary Cleanup Site Inventory

Source: Department of Environmental Quality  
Telephone: 405-702-5100

Date of Government Version: 12/13/04  
Database Release Frequency: Varies

Date of Last EDR Contact: 12/13/04  
Date of Next Scheduled EDR Contact: 03/14/05

### **US BROWNFIELDS:** A Listing of Brownfields Sites

Source: Environmental Protection Agency  
Telephone: 202-566-2777

Included in the listing are brownfields properties addresses by Cooperative Agreement Recipients and brownfields properties addressed by Targeted Brownfields Assessments. Targeted Brownfields Assessments-EPA's Targeted Brownfields Assessments (TBA) program is designed to help states, tribes, and municipalities--especially those without EPA Brownfields Assessment Demonstration Pilots--minimize the uncertainties of contamination often associated with brownfields. Under the TBA program, EPA provides funding and/or technical assistance for environmental assessments at brownfields sites throughout the country. Targeted Brownfields Assessments supplement and work with other efforts under EPA's Brownfields Initiative to promote cleanup and redevelopment of brownfields. Cooperative Agreement Recipients-States, political subdivisions, territories, and Indian tribes become Brownfields Cleanup Revolving Loan Fund (BCRLF) cooperative agreement recipients when they enter into BCRLF cooperative agreements with the U.S. EPA. EPA selects BCRLF cooperative agreement recipients based on a proposal and application process. BCRLF cooperative agreement recipients must use EPA funds provided through BCRLF cooperative agreement for specified brownfields-related cleanup activities.

Date of Government Version: N/A  
Database Release Frequency: Semi-Annually

Date of Last EDR Contact: N/A  
Date of Next Scheduled EDR Contact: N/A

### **INST CONTROL:** Institutional Control Sites

Source: Department of Environmental Quality  
Telephone: 405-702-5100

Sites with institutional controls in place.

Date of Government Version: 12/13/04  
Database Release Frequency: Varies

Date of Last EDR Contact: 12/13/04  
Date of Next Scheduled EDR Contact: 03/14/05

## **OTHER DATABASE(S)**

Depending on the geographic area covered by this report, the data provided in these specialty databases may or may not be complete. For example, the existence of wetlands information data in a specific report does not mean that all wetlands in the area covered by the report are included. Moreover, the absence of any reported wetlands information does not necessarily mean that wetlands do not exist in the area covered by the report.

**Sensitive Receptors:** There are individuals deemed sensitive receptors due to their fragile immune systems and special sensitivity to environmental discharges. These sensitive receptors typically include the elderly, the sick, and children. While the location of all sensitive receptors cannot be determined, EDR indicates those buildings and facilities - schools, daycares, hospitals, medical centers, and nursing homes - where individuals who are sensitive receptors are likely to be located.

### **AHA Hospitals:**

Source: American Hospital Association, Inc.  
Telephone: 312-280-5991

The database includes a listing of hospitals based on the American Hospital Association's annual survey of hospitals.

### **Medical Centers: Provider of Services Listing**

Source: Centers for Medicare & Medicaid Services  
Telephone: 410-786-3000

A listing of hospitals with Medicare provider number, produced by Centers of Medicare & Medicaid Services, a federal agency within the U.S. Department of Health and Human Services.

## GOVERNMENT RECORDS SEARCHED / DATA CURRENCY TRACKING

### **Nursing Homes**

Source: National Institutes of Health

Telephone: 301-594-6248

Information on Medicare and Medicaid certified nursing homes in the United States.

### **Public Schools**

Source: National Center for Education Statistics

Telephone: 202-502-7300

The National Center for Education Statistics' primary database on elementary and secondary public education in the United States. It is a comprehensive, annual, national statistical database of all public elementary and secondary schools and school districts, which contains data that are comparable across all states.

### **Private Schools**

Source: National Center for Education Statistics

Telephone: 202-502-7300

The National Center for Education Statistics' primary database on private school locations in the United States.

### **Daycare Centers: Day Care Centers**

Source: Department of Human Services

Telephone: 405-521-3561

**Flood Zone Data:** This data, available in select counties across the country, was obtained by EDR in 1999 from the Federal Emergency Management Agency (FEMA). Data depicts 100-year and 500-year flood zones as defined by FEMA.

**NWI:** National Wetlands Inventory. This data, available in select counties across the country, was obtained by EDR in 2002 from the U.S. Fish and Wildlife Service.

### **STREET AND ADDRESS INFORMATION**

© 2003 Geographic Data Technology, Inc., Rel. 07/2003. This product contains proprietary and confidential property of Geographic Data Technology, Inc. Unauthorized use, including copying for other than testing and standard backup procedures, of this product is expressly prohibited.



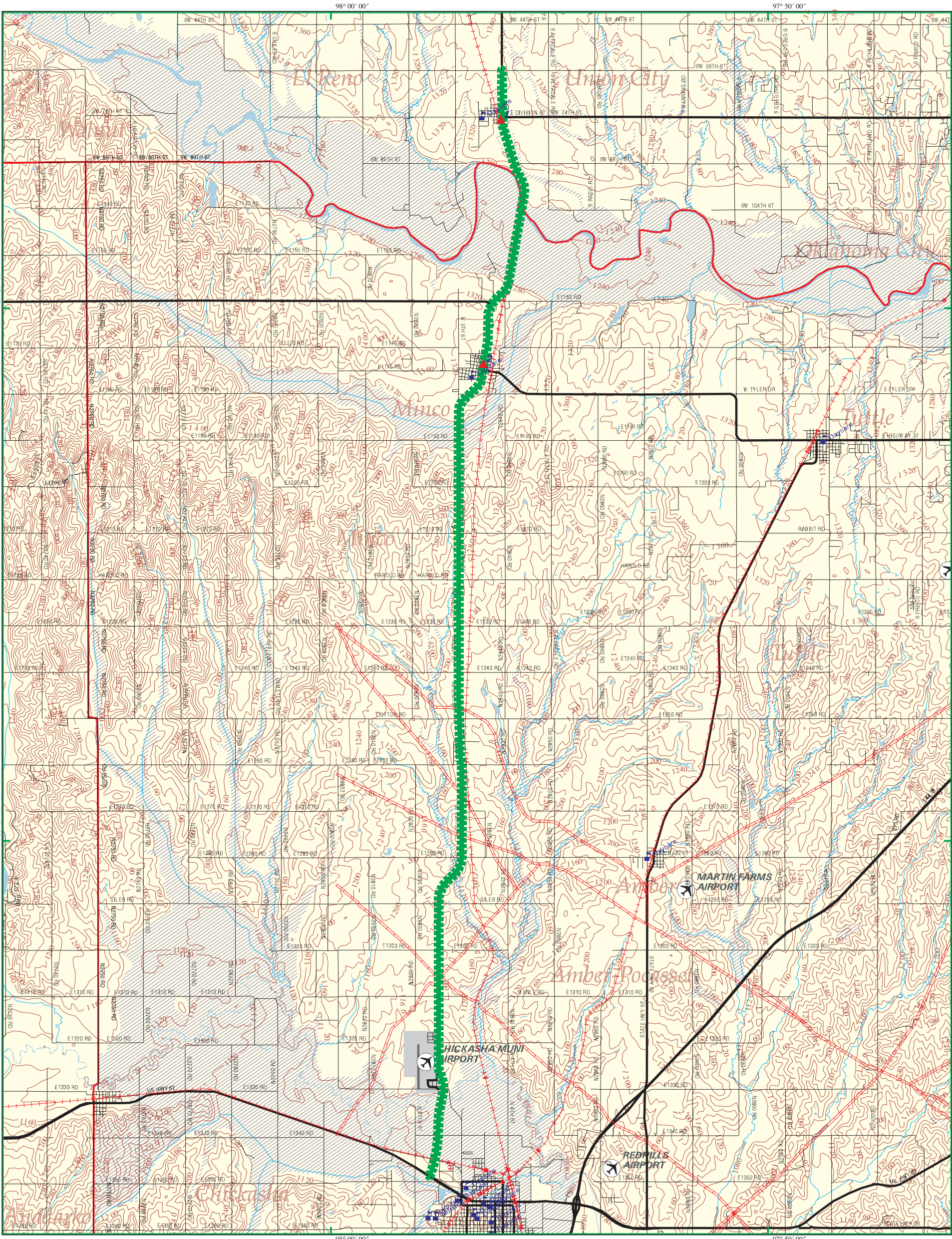
***Thank you for your business.***  
Please contact EDR at 1-800-352-0050  
with any questions or comments.

**Disclaimer**

This Report contains information obtained from a variety of public sources and EDR makes no representation or warranty regarding the accuracy, reliability, quality, or completeness of said information or the information contained in this report. The customer shall assume full responsibility for the use of this report.

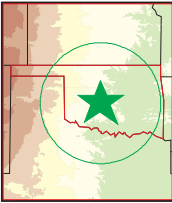
**No warranty of merchantability or of fitness for a particular purpose, expressed or implied, shall apply and EDR specifically disclaims the making of such warranties. In no event shall EDR be liable to anyone for special, incidental, consequential or exemplary damages.**





# EDR DataMap - Corridor Study

## U.S. 81 - North Segment



Chickasha, OK

- |  |               |             |                         |
|--|---------------|-------------|-------------------------|
| Listed Sites                                 | Major Roads   | Pipelines   | Superfund Sites         |
| Earthquake Epicenters (Richter 5 or greater) | Waterways     | Powerlines  | Federal DOD Sites       |
| Search Boundary                              | Railroads     | Fault Lines | Indian Reservations BIA |
| Roads  | Contour Lines | Water       | 100-Yr Flood Zones      |



0 1 2

Scale in Miles





# **EDR DataMap™ Corridor Study**

**Union City Bypass  
Union City, OK 73090**

**June 22, 2005**

**Inquiry number 01448777.1r**

## **The Standard in Environmental Risk Management Information**

440 Wheelers Farms Road  
Milford, Connecticut 06460

### **Nationwide Customer Service**

Telephone: 1-800-352-0050  
Fax: 1-800-231-6802  
Internet: [www.edrnet.com](http://www.edrnet.com)

## EXECUTIVE SUMMARY

A search of available environmental records was conducted by Environmental Data Resources, Inc. (EDR).

### TARGET PROPERTY INFORMATION

#### ADDRESS

UNION CITY, OK 73090  
UNION CITY, OK 73090

### DATABASES WITH NO MAPPED SITES

No mapped sites were found in EDR's search of available ( "reasonably ascertainable ") government records within the requested search area for the following databases:

#### FEDERAL ASTM STANDARD

<b>NPL</b> .....	National Priority List
<b>Proposed NPL</b> .....	Proposed National Priority List Sites
<b>CERCLIS</b> .....	Comprehensive Environmental Response, Compensation, and Liability Information System
<b>CERC-NFRAP</b> .....	CERCLIS No Further Remedial Action Planned
<b>CORRACTS</b> .....	Corrective Action Report
<b>RCRA-TSDF</b> .....	Resource Conservation and Recovery Act Information
<b>RCRA-LQG</b> .....	Resource Conservation and Recovery Act Information
<b>RCRA-SQG</b> .....	Resource Conservation and Recovery Act Information
<b>ERNS</b> .....	Emergency Response Notification System

#### STATE ASTM STANDARD

<b>SHWS</b> .....	Voluntary Cleanup & Superfund Site Status Report
<b>SWF/LF</b> .....	Permitted Solid Waste Disposal & Processing Facilities
<b>LUST</b> .....	Leaking Underground Storage Tank List
<b>UST</b> .....	Underground Storage Tank List, List II Version
<b>VCP</b> .....	Voluntary Cleanup Site Inventory
<b>INDIAN UST</b> .....	USTs on Indian Land
<b>INDIAN LUST</b> .....	Leaking Underground Storage Tanks on Indian Land

#### FEDERAL ASTM SUPPLEMENTAL

<b>CONSENT</b> .....	Superfund (CERCLA) Consent Decrees
<b>ROD</b> .....	Records Of Decision
<b>Delisted NPL</b> .....	National Priority List Deletions
<b>FINDS</b> .....	Facility Index System/Facility Identification Initiative Program Summary Report
<b>HMIRS</b> .....	Hazardous Materials Information Reporting System
<b>MLTS</b> .....	Material Licensing Tracking System
<b>MINES</b> .....	Mines Master Index File



## EXECUTIVE SUMMARY

<b>NPL Liens</b>	Federal Superfund Liens
<b>PADS</b>	PCB Activity Database System
<b>FUDS</b>	Formerly Used Defense Sites
<b>UMTRA</b>	Uranium Mill Tailings Sites
<b>ODI</b>	Open Dump Inventory
<b>US ENG CONTROLS</b>	Engineering Controls Sites List
<b>INDIAN RESERV</b>	Indian Reservations
<b>DOD</b>	Department of Defense Sites
<b>RAATS</b>	RCRA Administrative Action Tracking System
<b>TRIS</b>	Toxic Chemical Release Inventory System
<b>TSCA</b>	Toxic Substances Control Act
<b>SSTS</b>	Section 7 Tracking Systems
<b>FTTS INSP</b>	FIFRA/ TSCA Tracking System - FIFRA (Federal Insecticide, Fungicide, & Rodenticide Act)/TSCA (Toxic Substances Control Act)

### STATE OR LOCAL ASTM SUPPLEMENTAL

<b>AST</b>	Aboveground Storage Tanks
<b>LAST</b>	Leaking Aboveground Storage Tanks List
<b>OK COMPLAINT</b>	Oklahoma Complaint System Database

### EDR PROPRIETARY HISTORICAL DATABASES

<b>Coal Gas</b>	Former Manufactured Gas (Coal Gas) Sites
-----------------	--

### BROWNFIELDS DATABASES

<b>US BROWNFIELDS</b>	A Listing of Brownfields Sites
<b>US INST CONTROL</b>	Sites with Institutional Controls
<b>Brownfields</b>	Brownfield Sites
<b>VCP</b>	Voluntary Cleanup Site Inventory
<b>INST CONTROL</b>	Institutional Control Sites

### SURROUNDING SITES: SEARCH RESULTS

Surrounding sites were not identified.

Unmappable (orphan) sites are not considered in the foregoing analysis.



## **EXECUTIVE SUMMARY**

Please refer to the end of the findings report for unmapped orphan sites due to poor or inadequate address information.



## MAP FINDINGS SUMMARY

<u>Database</u>	<u>Total Plotted</u>
<b><u>FEDERAL ASTM STANDARD</u></b>	
NPL	0
Proposed NPL	0
CERCLIS	0
CERC-NFRAP	0
CORRACTS	0
RCRA TSD	0
RCRA Lg. Quan. Gen.	0
RCRA Sm. Quan. Gen.	0
ERNS	0
<b><u>STATE ASTM STANDARD</u></b>	
SHWS	0
State Landfill	0
LUST	0
UST	0
VCP	0
INDIAN UST	0
INDIAN LUST	0
<b><u>FEDERAL ASTM SUPPLEMENTAL</u></b>	
CONSENT	0
ROD	0
Delisted NPL	0
FINDS	0
HMIRS	0
MLTS	0
MINES	0
NPL Liens	0
PADS	0
FUDS	0
UMTRA	0
ODI	0
US ENG CONTROLS	0
INDIAN RESERV	0
DOD	0
RAATS	0
TRIS	0
TSCA	0
SSTS	0
FTTS	0
<b><u>STATE OR LOCAL ASTM SUPPLEMENTAL</u></b>	
AST	0



## MAP FINDINGS SUMMARY

<u>Database</u>	<u>Total Plotted</u>
LAST	0
OK Complaint	0
<b><u>EDR PROPRIETARY HISTORICAL DATABASES</u></b>	
Coal Gas	0
<b><u>BROWNFIELDS DATABASES</u></b>	
US BROWNFIELDS	0
US INST CONTROL	0
Brownfields	0
VCP	0
INST CONTROL	0

### NOTES:

Sites may be listed in more than one database



MAP FINDINGS

Map ID			EDR ID Number
Direction			
Distance			
Distance (ft.)	Site	Database(s)	EPA ID Number

**Coal Gas Site Search: No site was found in a search of Real Property Scan's ENVIROHAZ database.**

NO SITES FOUND



## ORPHAN SUMMARY

City	EDR ID	Site Name	Site Address	Zip	Database(s)
EL RENO	U001223754	JENSEN FARMS, INC.	RT 1 BOX 121	73036	UST
EL RENO	U003795750	EDWARD VON TUNGELA, SR.	ROUTE 1, BOX 142	73036	UST
EL RENO	U001223846	CEDAR LAKE GROCERY	RT 2 CEDARLAKE	73036	UST
EL RENO	U001881737	TED WAGGONER	RT 2	73036	UST
EL RENO	U001223738	VIRDIN ROYSE	ROUTE 3, BOX 163	73036	UST
EL RENO	U001881683	MILES HRDY	ROUTE 3, BOX 169C 5 N & 2 1/4 MI E OF EL RENO	73036	UST
EL RENO	1004768778	BOSTICK MTR CO INC	HWY 66 EAST	73036	RCRA-SQG, FINDS
EL RENO	1006931367	FEDERAL CORRECTION INSTITUTION	4205 HWY 66 WEST	73036	RCRA-SQG, CORRACTS
EL RENO	1004768422	TONKAWA GAS PROCESSING	HWY 81 8M N	73036	RCRA-SQG, FINDS
EL RENO	S106409336	PETTIGREW FEED YARD	2105 E.ROUTE 66	73036	VCP
EL RENO	1000145502	CANADIAN VALLEY VO-TECH	6505 EAST HIGHWAY 66	73036	UST
EL RENO	1004768657	CANADIAN VALLEY VO-TECH	6505 E HWY 66	73036	RCRA-SQG, FINDS
EL RENO	1004769037	FRONTIER CHEVROLET CO	1640 E HWY 66	73036	RCRA-SQG, FINDS
EL RENO	1004769387	FRONTIER MOTOR CO	1645 E HWY 66	73036	RCRA-SQG, FINDS
EL RENO	S104317238	LOVE'S STORE #114	1645 E. HWY. 66	73036	LUST
EL RENO	1004768648	CHICAGO ROCK ISLAND AND PACIFIC RAILRD	RI SHOPS HIGHWAY 81 NORTH	73036	RCRA-SQG, FINDS
EL RENO	U003580367	GRAZINGLANDS RESEARCH LABORATOR	5 MI W OF EL RENO, OFF HWY 66	73036	UST
EL RENO	U003580373	GRAZING LANDS RESEARCH LABORATORY	5 MI W. OF EL RENO ON RT. 66	73036	UST
EL RENO	S104317183	GRAZING LANDS RESEARCH LABORATORY	5 MI. WEST OF EL RENO ON RT 66	73036	LUST
UNION CITY	U001223776	JIM SCHIEBER	RT 1 BOX 298	73090	UST
UNION CITY	U001881761	GLEN FEDDERSEN	RT 1 BOX 168	73090	UST
UNION CITY	U001223898	MENZ OIL CO., INC.	HWY 152 & 81	73090	LUST, UST, AST
UNION CITY	1005901513	DUKE ENERGY FIELD S/EAST UNION CITY COMP	HWY 81, 3 MI E OF HWY 152	73090	FINDS
UNION CITY	1005624015	UNION CITY PUBLIC SCHOOLS	BOEVERS & DIVISION STREET	73090	FINDS, FTTS INSP
UNION CITY	1007729429	BORAL BRICKS INC/UNION CITY PLT	2 MI N AND 2 MI W OF	73090	FINDS
UNION CITY	1004578547	BORAL BRICKS INC/UNION CITY	1 MI N OF UNION CITY	73090	FINDS
UNION CITY	1004577405	DUKE ENERGY FIELD S/UNION CITY BOOSTER	1.2 MI SE OF UNION CITY	73090	FINDS



# GOVERNMENT RECORDS SEARCHED / DATA CURRENCY TRACKING

To maintain currency of the following federal and state databases, EDR contacts the appropriate governmental agency on a monthly or quarterly basis, as required.

**Elapsed ASTM days:** Provides confirmation that this EDR report meets or exceeds the 90-day updating requirement of the ASTM standard.

## **FEDERAL ASTM STANDARD RECORDS**

### **NPL: National Priority List**

Source: EPA

Telephone: N/A

National Priorities List (Superfund). The NPL is a subset of CERCLIS and identifies over 1,200 sites for priority cleanup under the Superfund Program. NPL sites may encompass relatively large areas. As such, EDR provides polygon coverage for over 1,000 NPL site boundaries produced by EPA's Environmental Photographic Interpretation Center (EPIC) and regional EPA offices.

Date of Government Version: 04/28/05

Date Made Active at EDR: 05/16/05

Database Release Frequency: Quarterly

Date of Data Arrival at EDR: 05/04/05

Elapsed ASTM days: 12

Date of Last EDR Contact: 05/04/05

### **NPL Site Boundaries**

Sources:

EPA's Environmental Photographic Interpretation Center (EPIC)

Telephone: 202-564-7333

EPA Region 1

Telephone 617-918-1143

EPA Region 6

Telephone: 214-655-6659

EPA Region 3

Telephone 215-814-5418

EPA Region 8

Telephone: 303-312-6774

EPA Region 4

Telephone 404-562-8033

### **Proposed NPL: Proposed National Priority List Sites**

Source: EPA

Telephone: N/A

Date of Government Version: 04/27/05

Date Made Active at EDR: 05/16/05

Database Release Frequency: Quarterly

Date of Data Arrival at EDR: 05/04/05

Elapsed ASTM days: 12

Date of Last EDR Contact: 05/04/05

### **CERCLIS: Comprehensive Environmental Response, Compensation, and Liability Information System**

Source: EPA

Telephone: 703-413-0223

CERCLIS contains data on potentially hazardous waste sites that have been reported to the USEPA by states, municipalities, private companies and private persons, pursuant to Section 103 of the Comprehensive Environmental Response, Compensation, and Liability Act (CERCLA). CERCLIS contains sites which are either proposed to or on the National Priorities List (NPL) and sites which are in the screening and assessment phase for possible inclusion on the NPL.

Date of Government Version: 02/15/05

Date Made Active at EDR: 04/06/05

Database Release Frequency: Quarterly

Date of Data Arrival at EDR: 03/22/05

Elapsed ASTM days: 15

Date of Last EDR Contact: 03/22/05

### **CERCLIS-NFRAP: CERCLIS No Further Remedial Action Planned**

Source: EPA

Telephone: 703-413-0223

As of February 1995, CERCLIS sites designated "No Further Remedial Action Planned" (NFRAP) have been removed from CERCLIS. NFRAP sites may be sites where, following an initial investigation, no contamination was found, contamination was removed quickly without the need for the site to be placed on the NPL, or the contamination was not serious enough to require Federal Superfund action or NPL consideration. EPA has removed approximately 25,000 NFRAP sites to lift the unintended barriers to the redevelopment of these properties and has archived them as historical records so EPA does not needlessly repeat the investigations in the future. This policy change is part of the EPA's Brownfields Redevelopment Program to help cities, states, private investors and affected citizens to promote economic redevelopment of unproductive urban sites.



## GOVERNMENT RECORDS SEARCHED / DATA CURRENCY TRACKING

Date of Government Version: 03/22/05  
Date Made Active at EDR: 04/06/05  
Database Release Frequency: Quarterly

Date of Data Arrival at EDR: 04/01/05  
Elapsed ASTM days: 5  
Date of Last EDR Contact: 04/01/05

### **CORRACTS:** Corrective Action Report

Source: EPA

Telephone: 800-424-9346

CORRACTS identifies hazardous waste handlers with RCRA corrective action activity.

Date of Government Version: 03/29/05  
Date Made Active at EDR: 05/16/05  
Database Release Frequency: Quarterly

Date of Data Arrival at EDR: 04/11/05  
Elapsed ASTM days: 35  
Date of Last EDR Contact: 03/07/05

### **RCRA:** Resource Conservation and Recovery Act Information

Source: EPA

Telephone: 800-424-9346

RCRAInfo is EPA's comprehensive information system, providing access to data supporting the Resource Conservation and Recovery Act (RCRA) of 1976 and the Hazardous and Solid Waste Amendments (HSWA) of 1984. RCRAInfo replaces the data recording and reporting abilities of the Resource Conservation and Recovery Information System (RCRIS). The database includes selective information on sites which generate, transport, store, treat and/or dispose of hazardous waste as defined by the Resource Conservation and Recovery Act (RCRA). Conditionally exempt small quantity generators (CESQGs) generate less than 100 kg of hazardous waste, or less than 1 kg of acutely hazardous waste per month. Small quantity generators (SQGs) generate between 100 kg and 1,000 kg of hazardous waste per month. Large quantity generators (LQGs) generate over 1,000 kilograms (kg) of hazardous waste, or over 1 kg of acutely hazardous waste per month. Transporters are individuals or entities that move hazardous waste from the generator off-site to a facility that can recycle, treat, store, or dispose of the waste. TSDFs treat, store, or dispose of the waste.

Date of Government Version: 05/20/05  
Date Made Active at EDR: 06/09/05  
Database Release Frequency: Quarterly

Date of Data Arrival at EDR: 05/24/05  
Elapsed ASTM days: 16  
Date of Last EDR Contact: 05/24/05

### **ERNS:** Emergency Response Notification System

Source: National Response Center, United States Coast Guard

Telephone: 202-260-2342

Emergency Response Notification System. ERNS records and stores information on reported releases of oil and hazardous substances.

Date of Government Version: 12/31/04  
Date Made Active at EDR: 03/24/05  
Database Release Frequency: Annually

Date of Data Arrival at EDR: 01/27/05  
Elapsed ASTM days: 56  
Date of Last EDR Contact: 04/25/05

## **FEDERAL ASTM SUPPLEMENTAL RECORDS**

### **BRS:** Biennial Reporting System

Source: EPA/NTIS

Telephone: 800-424-9346

The Biennial Reporting System is a national system administered by the EPA that collects data on the generation and management of hazardous waste. BRS captures detailed data from two groups: Large Quantity Generators (LQG) and Treatment, Storage, and Disposal Facilities.

Date of Government Version: 12/01/01  
Database Release Frequency: Biennially

Date of Last EDR Contact: 04/15/05  
Date of Next Scheduled EDR Contact: 06/13/05

### **CONSENT:** Superfund (CERCLA) Consent Decrees

Source: Department of Justice, Consent Decree Library

Telephone: Varies

Major legal settlements that establish responsibility and standards for cleanup at NPL (Superfund) sites. Released periodically by United States District Courts after settlement by parties to litigation matters.



## GOVERNMENT RECORDS SEARCHED / DATA CURRENCY TRACKING

Date of Government Version: 12/14/04  
Database Release Frequency: Varies

Date of Last EDR Contact: 04/26/05  
Date of Next Scheduled EDR Contact: 07/25/05

### **ROD:** Records Of Decision

Source: EPA  
Telephone: 703-416-0223

Record of Decision. ROD documents mandate a permanent remedy at an NPL (Superfund) site containing technical and health information to aid in the cleanup.

Date of Government Version: 01/10/05  
Database Release Frequency: Annually

Date of Last EDR Contact: 04/04/05  
Date of Next Scheduled EDR Contact: 07/04/05

### **DELISTED NPL:** National Priority List Deletions

Source: EPA  
Telephone: N/A

The National Oil and Hazardous Substances Pollution Contingency Plan (NCP) establishes the criteria that the EPA uses to delete sites from the NPL. In accordance with 40 CFR 300.425.(e), sites may be deleted from the NPL where no further response is appropriate.

Date of Government Version: 04/28/05  
Database Release Frequency: Quarterly

Date of Last EDR Contact: 05/04/05  
Date of Next Scheduled EDR Contact: 08/01/05

### **FINDS:** Facility Index System/Facility Identification Initiative Program Summary Report

Source: EPA  
Telephone: N/A

Facility Index System. FINDS contains both facility information and 'pointers' to other sources that contain more detail. EDR includes the following FINDS databases in this report: PCS (Permit Compliance System), AIRS (Aerometric Information Retrieval System), DOCKET (Enforcement Docket used to manage and track information on civil judicial enforcement cases for all environmental statutes), FURS (Federal Underground Injection Control), C-DOCKET (Criminal Docket System used to track criminal enforcement actions for all environmental statutes), FFIS (Federal Facilities Information System), STATE (State Environmental Laws and Statutes), and PADS (PCB Activity Data System).

Date of Government Version: 04/11/05  
Database Release Frequency: Quarterly

Date of Last EDR Contact: 04/04/05  
Date of Next Scheduled EDR Contact: 07/04/05

### **HMIRS:** Hazardous Materials Information Reporting System

Source: U.S. Department of Transportation  
Telephone: 202-366-4555

Hazardous Materials Incident Report System. HMIRS contains hazardous material spill incidents reported to DOT.

Date of Government Version: 12/31/04  
Database Release Frequency: Annually

Date of Last EDR Contact: 04/19/05  
Date of Next Scheduled EDR Contact: 07/18/05

### **MLTS:** Material Licensing Tracking System

Source: Nuclear Regulatory Commission  
Telephone: 301-415-7169

MLTS is maintained by the Nuclear Regulatory Commission and contains a list of approximately 8,100 sites which possess or use radioactive materials and which are subject to NRC licensing requirements. To maintain currency, EDR contacts the Agency on a quarterly basis.

Date of Government Version: 04/14/05  
Database Release Frequency: Quarterly

Date of Last EDR Contact: 04/04/05  
Date of Next Scheduled EDR Contact: 07/04/05

### **MINES:** Mines Master Index File

Source: Department of Labor, Mine Safety and Health Administration  
Telephone: 303-231-5959

Contains all mine identification numbers issued for mines active or opened since 1971. The data also includes violation information.



# GOVERNMENT RECORDS SEARCHED / DATA CURRENCY TRACKING

Date of Government Version: 02/11/05  
Database Release Frequency: Semi-Annually

Date of Last EDR Contact: 03/30/05  
Date of Next Scheduled EDR Contact: 06/27/05

## **NPL LIENS:** Federal Superfund Liens

Source: EPA  
Telephone: 202-564-4267

Federal Superfund Liens. Under the authority granted the USEPA by the Comprehensive Environmental Response, Compensation and Liability Act (CERCLA) of 1980, the USEPA has the authority to file liens against real property in order to recover remedial action expenditures or when the property owner receives notification of potential liability. USEPA compiles a listing of filed notices of Superfund Liens.

Date of Government Version: 10/15/91  
Database Release Frequency: No Update Planned

Date of Last EDR Contact: 02/22/05  
Date of Next Scheduled EDR Contact: 05/23/05

## **PADS:** PCB Activity Database System

Source: EPA  
Telephone: 202-564-3887

PCB Activity Database. PADS Identifies generators, transporters, commercial storers and/or brokers and disposers of PCB's who are required to notify the EPA of such activities.

Date of Government Version: 03/30/05  
Database Release Frequency: Annually

Date of Last EDR Contact: 05/10/05  
Date of Next Scheduled EDR Contact: 08/08/05

## **DOD:** Department of Defense Sites

Source: USGS  
Telephone: 703-692-8801

This data set consists of federally owned or administered lands, administered by the Department of Defense, that have any area equal to or greater than 640 acres of the United States, Puerto Rico, and the U.S. Virgin Islands.

Date of Government Version: 10/01/03  
Database Release Frequency: Semi-Annually

Date of Last EDR Contact: 02/08/05  
Date of Next Scheduled EDR Contact: 05/09/05

## **UMTRA:** Uranium Mill Tailings Sites

Source: Department of Energy  
Telephone: 505-845-0011

Uranium ore was mined by private companies for federal government use in national defense programs. When the mills shut down, large piles of the sand-like material (mill tailings) remain after uranium has been extracted from the ore. Levels of human exposure to radioactive materials from the piles are low; however, in some cases tailings were used as construction materials before the potential health hazards of the tailings were recognized. In 1978, 24 inactive uranium mill tailings sites in Oregon, Idaho, Wyoming, Utah, Colorado, New Mexico, Texas, North Dakota, South Dakota, Pennsylvania, and on Navajo and Hopi tribal lands, were targeted for cleanup by the Department of Energy.

Date of Government Version: 12/29/04  
Database Release Frequency: Varies

Date of Last EDR Contact: 03/22/05  
Date of Next Scheduled EDR Contact: 06/20/05

## **ODI:** Open Dump Inventory

Source: Environmental Protection Agency  
Telephone: 800-424-9346

An open dump is defined as a disposal facility that does not comply with one or more of the Part 257 or Part 258 Subtitle D Criteria.

Date of Government Version: 06/30/85  
Database Release Frequency: No Update Planned

Date of Last EDR Contact: 05/23/95  
Date of Next Scheduled EDR Contact: N/A

## **FUDS:** Formerly Used Defense Sites

Source: U.S. Army Corps of Engineers  
Telephone: 202-528-4285

The listing includes locations of Formerly Used Defense Sites properties where the US Army Corps of Engineers is actively working or will take necessary cleanup actions.



## GOVERNMENT RECORDS SEARCHED / DATA CURRENCY TRACKING

Date of Government Version: 12/31/03  
Database Release Frequency: Varies

Date of Last EDR Contact: 04/04/05  
Date of Next Scheduled EDR Contact: 07/04/05

### **INDIAN RESERV:** Indian Reservations

Source: USGS  
Telephone: 202-208-3710

This map layer portrays Indian administered lands of the United States that have any area equal to or greater than 640 acres.

Date of Government Version: 10/01/03  
Database Release Frequency: Semi-Annually

Date of Last EDR Contact: 02/08/05  
Date of Next Scheduled EDR Contact: 05/09/05

### **US ENG CONTROLS:** Engineering Controls Sites List

Source: Environmental Protection Agency  
Telephone: 703-603-8867

A listing of sites with engineering controls in place. Engineering controls include various forms of caps, building foundations, liners, and treatment methods to create pathway elimination for regulated substances to enter environmental media or effect human health.

Date of Government Version: 01/10/05  
Database Release Frequency: Varies

Date of Last EDR Contact: 04/04/05  
Date of Next Scheduled EDR Contact: 07/04/05

### **RAATS:** RCRA Administrative Action Tracking System

Source: EPA  
Telephone: 202-564-4104

RCRA Administration Action Tracking System. RAATS contains records based on enforcement actions issued under RCRA pertaining to major violators and includes administrative and civil actions brought by the EPA. For administration actions after September 30, 1995, data entry in the RAATS database was discontinued. EPA will retain a copy of the database for historical records. It was necessary to terminate RAATS because a decrease in agency resources made it impossible to continue to update the information contained in the database.

Date of Government Version: 04/17/95  
Database Release Frequency: No Update Planned

Date of Last EDR Contact: 03/07/05  
Date of Next Scheduled EDR Contact: 06/06/05

### **TRIS:** Toxic Chemical Release Inventory System

Source: EPA  
Telephone: 202-566-0250

Toxic Release Inventory System. TRIS identifies facilities which release toxic chemicals to the air, water and land in reportable quantities under SARA Title III Section 313.

Date of Government Version: 12/31/02  
Database Release Frequency: Annually

Date of Last EDR Contact: 03/22/05  
Date of Next Scheduled EDR Contact: 06/20/05

### **TSCA:** Toxic Substances Control Act

Source: EPA  
Telephone: 202-260-5521

Toxic Substances Control Act. TSCA identifies manufacturers and importers of chemical substances included on the TSCA Chemical Substance Inventory list. It includes data on the production volume of these substances by plant site.

Date of Government Version: 12/31/02  
Database Release Frequency: Every 4 Years

Date of Last EDR Contact: 04/05/05  
Date of Next Scheduled EDR Contact: 06/06/05

### **FTTS INSP:** FIFRA/ TSCA Tracking System - FIFRA (Federal Insecticide, Fungicide, & Rodenticide Act)/TSCA (Toxic Substances Control Act)

Source: EPA  
Telephone: 202-566-1667

Date of Government Version: 04/13/05  
Database Release Frequency: Quarterly

Date of Last EDR Contact: 03/21/05  
Date of Next Scheduled EDR Contact: 06/20/05



## GOVERNMENT RECORDS SEARCHED / DATA CURRENCY TRACKING

### **SSTS:** Section 7 Tracking Systems

Source: EPA

Telephone: 202-564-4203

Section 7 of the Federal Insecticide, Fungicide and Rodenticide Act, as amended (92 Stat. 829) requires all registered pesticide-producing establishments to submit a report to the Environmental Protection Agency by March 1st each year. Each establishment must report the types and amounts of pesticides, active ingredients and devices being produced, and those having been produced and sold or distributed in the past year.

Date of Government Version: 12/31/03

Database Release Frequency: Annually

Date of Last EDR Contact: 04/19/05

Date of Next Scheduled EDR Contact: 07/18/05

### **FTTS:** FIFRA/ TSCA Tracking System - FIFRA (Federal Insecticide, Fungicide, & Rodenticide Act)/TSCA (Toxic Substances Control Act)

Source: EPA/Office of Prevention, Pesticides and Toxic Substances

Telephone: 202-566-1667

FTTS tracks administrative cases and pesticide enforcement actions and compliance activities related to FIFRA, TSCA and EPCRA (Emergency Planning and Community Right-to-Know Act). To maintain currency, EDR contacts the Agency on a quarterly basis.

Date of Government Version: 04/13/05

Database Release Frequency: Quarterly

Date of Last EDR Contact: 03/21/05

Date of Next Scheduled EDR Contact: 06/20/05

### **STATE OF OKLAHOMA ASTM STANDARD RECORDS**

#### **SHWS:** Voluntary Cleanup & Superfund Site Status Report

Source: Department of Environmental Quality

Telephone: 405-702-5100

Date of Government Version: 12/31/04

Date Made Active at EDR: 04/01/05

Database Release Frequency: Varies

Date of Data Arrival at EDR: 03/04/05

Elapsed ASTM days: 28

Date of Last EDR Contact: 03/04/05

#### **SWF/LF:** Permitted Solid Waste Disposal & Processing Facilities

Source: Department of Environmental Quality

Telephone: 405-702-5184

Solid Waste Facilities/Landfill Sites. SWF/LF type records typically contain an inventory of solid waste disposal facilities or landfills in a particular state. Depending on the state, these may be active or inactive facilities or open dumps that failed to meet RCRA Subtitle D Section 4004 criteria for solid waste landfills or disposal sites.

Date of Government Version: 08/30/04

Date Made Active at EDR: 09/23/04

Database Release Frequency: Semi-Annually

Date of Data Arrival at EDR: 08/30/04

Elapsed ASTM days: 24

Date of Last EDR Contact: 02/28/05

#### **LUST:** Leaking Underground Storage Tank List

Source: Oklahoma Corporation Commission

Telephone: 405-521-3107

Leaking Underground Storage Tank Incident Reports. LUST records contain an inventory of reported leaking underground storage tank incidents. Not all states maintain these records, and the information stored varies by state.

Date of Government Version: 03/21/03

Date Made Active at EDR: 05/21/03

Database Release Frequency: Varies

Date of Data Arrival at EDR: 04/28/03

Elapsed ASTM days: 23

Date of Last EDR Contact: 04/28/05

#### **UST:** Underground Storage Tank List, List II Version

Source: Oklahoma Corporation Commission

Telephone: 405-521-3107

Registered Underground Storage Tanks. UST's are regulated under Subtitle I of the Resource Conservation and Recovery Act (RCRA) and must be registered with the state department responsible for administering the UST program. Available information varies by state program.



## GOVERNMENT RECORDS SEARCHED / DATA CURRENCY TRACKING

Date of Government Version: 03/21/03  
Date Made Active at EDR: 05/27/03  
Database Release Frequency: Varies

Date of Data Arrival at EDR: 04/28/03  
Elapsed ASTM days: 29  
Date of Last EDR Contact: 04/28/05

**VCP:** Voluntary Cleanup Site Inventory  
Source: Department of Environmental Quality  
Telephone: 405-702-5100

Date of Government Version: 03/14/05  
Date Made Active at EDR: 04/01/05  
Database Release Frequency: Varies

Date of Data Arrival at EDR: 03/14/05  
Elapsed ASTM days: 18  
Date of Last EDR Contact: 03/14/05

**INDIAN UST:** USTs on Indian Land  
Source: Environmental Protection Agency, Region 6  
Telephone: 214-665-7591

Date of Government Version: 01/04/05  
Date Made Active at EDR: 02/28/05  
Database Release Frequency: Varies

Date of Data Arrival at EDR: 01/14/05  
Elapsed ASTM days: 45  
Date of Last EDR Contact: 02/22/05

**INDIAN LUST:** Leaking Underground Storage Tanks on Indian Land  
Source: EPA Region 6  
Telephone: 214-665-6597  
LUSTs on Indian land in New Mexico and Oklahoma.

Date of Government Version: 01/04/05  
Date Made Active at EDR: 02/28/05  
Database Release Frequency: Varies

Date of Data Arrival at EDR: 01/21/05  
Elapsed ASTM days: 38  
Date of Last EDR Contact: 02/22/05

### STATE OF OKLAHOMA ASTM SUPPLEMENTAL RECORDS

**AST:** Aboveground Storage Tanks  
Source: Oklahoma Corporation Commission  
Telephone: 405-521-3107  
Registered Aboveground Storage Tanks.

Date of Government Version: 03/21/03  
Database Release Frequency: Varies

Date of Last EDR Contact: 04/28/05  
Date of Next Scheduled EDR Contact: 07/25/05

**LAST:** Leaking Aboveground Storage Tanks List  
Source: Oklahoma Corporation Commission  
Telephone: 405-522-4640

Date of Government Version: 03/21/03  
Database Release Frequency: Varies

Date of Last EDR Contact: 04/28/05  
Date of Next Scheduled EDR Contact: 07/25/05

**OK COMPLAINT:** Oklahoma Complaint System Database  
Source: Oklahoma Corporation Commission  
Telephone: 405-521-2384  
Environmental complaints reported to the Oklahoma Corporation Commission.

Date of Government Version: 01/07/99  
Database Release Frequency: Varies

Date of Last EDR Contact: 04/26/05  
Date of Next Scheduled EDR Contact: 07/04/05

### EDR PROPRIETARY HISTORICAL DATABASES

**Former Manufactured Gas (Coal Gas) Sites:** The existence and location of Coal Gas sites is provided exclusively to EDR by Real Property Scan, Inc. ©Copyright 1993 Real Property Scan, Inc. For a technical description of the types of hazards which may be found at such sites, contact your EDR customer service representative.



# GOVERNMENT RECORDS SEARCHED / DATA CURRENCY TRACKING

## Disclaimer Provided by Real Property Scan, Inc.

The information contained in this report has predominantly been obtained from publicly available sources produced by entities other than Real Property Scan. While reasonable steps have been taken to insure the accuracy of this report, Real Property Scan does not guarantee the accuracy of this report. Any liability on the part of Real Property Scan is strictly limited to a refund of the amount paid. No claim is made for the actual existence of toxins at any site. This report does not constitute a legal opinion.

## **BROWNFIELDS DATABASES**

### **Brownfields:** Brownfield Sites

Source: Department of Environmental Quality  
Telephone: 405-702-5100

Date of Government Version: 03/16/05  
Database Release Frequency: Semi-Annually

Date of Last EDR Contact: 03/16/05  
Date of Next Scheduled EDR Contact: 06/13/05

### **VCP:** Voluntary Cleanup Site Inventory

Source: Department of Environmental Quality  
Telephone: 405-702-5100

Date of Government Version: 03/14/05  
Database Release Frequency: Varies

Date of Last EDR Contact: 03/14/05  
Date of Next Scheduled EDR Contact: 06/13/05

### **US BROWNFIELDS:** A Listing of Brownfields Sites

Source: Environmental Protection Agency  
Telephone: 202-566-2777

Included in the listing are brownfields properties addresses by Cooperative Agreement Recipients and brownfields properties addressed by Targeted Brownfields Assessments. Targeted Brownfields Assessments-EPA's Targeted Brownfields Assessments (TBA) program is designed to help states, tribes, and municipalities--especially those without EPA Brownfields Assessment Demonstration Pilots--minimize the uncertainties of contamination often associated with brownfields. Under the TBA program, EPA provides funding and/or technical assistance for environmental assessments at brownfields sites throughout the country. Targeted Brownfields Assessments supplement and work with other efforts under EPA's Brownfields Initiative to promote cleanup and redevelopment of brownfields. Cooperative Agreement Recipients-States, political subdivisions, territories, and Indian tribes become Brownfields Cleanup Revolving Loan Fund (BCRLF) cooperative agreement recipients when they enter into BCRLF cooperative agreements with the U.S. EPA. EPA selects BCRLF cooperative agreement recipients based on a proposal and application process. BCRLF cooperative agreement recipients must use EPA funds provided through BCRLF cooperative agreement for specified brownfields-related cleanup activities.

Date of Government Version: 01/10/05  
Database Release Frequency: Semi-Annually

Date of Last EDR Contact: 03/14/05  
Date of Next Scheduled EDR Contact: 06/13/05

### **INST CONTROL:** Institutional Control Sites

Source: Department of Environmental Quality  
Telephone: 405-702-5100  
Sites with institutional controls in place.

Date of Government Version: 03/14/05  
Database Release Frequency: Varies

Date of Last EDR Contact: 03/14/05  
Date of Next Scheduled EDR Contact: 06/13/05

### **US INST CONTROL:** Sites with Institutional Controls

Source: Environmental Protection Agency  
Telephone: 703-603-8867

A listing of sites with institutional controls in place. Institutional controls include administrative measures, such as groundwater use restrictions, construction restrictions, property use restrictions, and post remediation care requirements intended to prevent exposure to contaminants remaining on site. Deed restrictions are generally required as part of the institutional controls.



# GOVERNMENT RECORDS SEARCHED / DATA CURRENCY TRACKING

Date of Government Version: 01/10/05  
Database Release Frequency: Varies

Date of Last EDR Contact: 04/04/05  
Date of Next Scheduled EDR Contact: 07/04/05

## **OTHER DATABASE(S)**

Depending on the geographic area covered by this report, the data provided in these specialty databases may or may not be complete. For example, the existence of wetlands information data in a specific report does not mean that all wetlands in the area covered by the report are included. Moreover, the absence of any reported wetlands information does not necessarily mean that wetlands do not exist in the area covered by the report.

**Sensitive Receptors:** There are individuals deemed sensitive receptors due to their fragile immune systems and special sensitivity to environmental discharges. These sensitive receptors typically include the elderly, the sick, and children. While the location of all sensitive receptors cannot be determined, EDR indicates those buildings and facilities - schools, daycares, hospitals, medical centers, and nursing homes - where individuals who are sensitive receptors are likely to be located.

### **AHA Hospitals:**

Source: American Hospital Association, Inc.  
Telephone: 312-280-5991

The database includes a listing of hospitals based on the American Hospital Association's annual survey of hospitals.

### **Medical Centers: Provider of Services Listing**

Source: Centers for Medicare & Medicaid Services  
Telephone: 410-786-3000

A listing of hospitals with Medicare provider number, produced by Centers of Medicare & Medicaid Services, a federal agency within the U.S. Department of Health and Human Services.

### **Nursing Homes**

Source: National Institutes of Health  
Telephone: 301-594-6248

Information on Medicare and Medicaid certified nursing homes in the United States.

### **Public Schools**

Source: National Center for Education Statistics  
Telephone: 202-502-7300

The National Center for Education Statistics' primary database on elementary and secondary public education in the United States. It is a comprehensive, annual, national statistical database of all public elementary and secondary schools and school districts, which contains data that are comparable across all states.

### **Private Schools**

Source: National Center for Education Statistics  
Telephone: 202-502-7300

The National Center for Education Statistics' primary database on private school locations in the United States.

### **Daycare Centers: Day Care Centers**

Source: Department of Human Services  
Telephone: 405-521-3561

**Flood Zone Data:** This data, available in select counties across the country, was obtained by EDR in 1999 from the Federal Emergency Management Agency (FEMA). Data depicts 100-year and 500-year flood zones as defined by FEMA.

**NWI:** National Wetlands Inventory. This data, available in select counties across the country, was obtained by EDR in 2002 from the U.S. Fish and Wildlife Service.

## **STREET AND ADDRESS INFORMATION**

© 2004 Geographic Data Technology, Inc., Rel. 07/2004. This product contains proprietary and confidential property of Geographic Data Technology, Inc. Unauthorized use, including copying for other than testing and standard backup procedures, of this product is expressly prohibited.



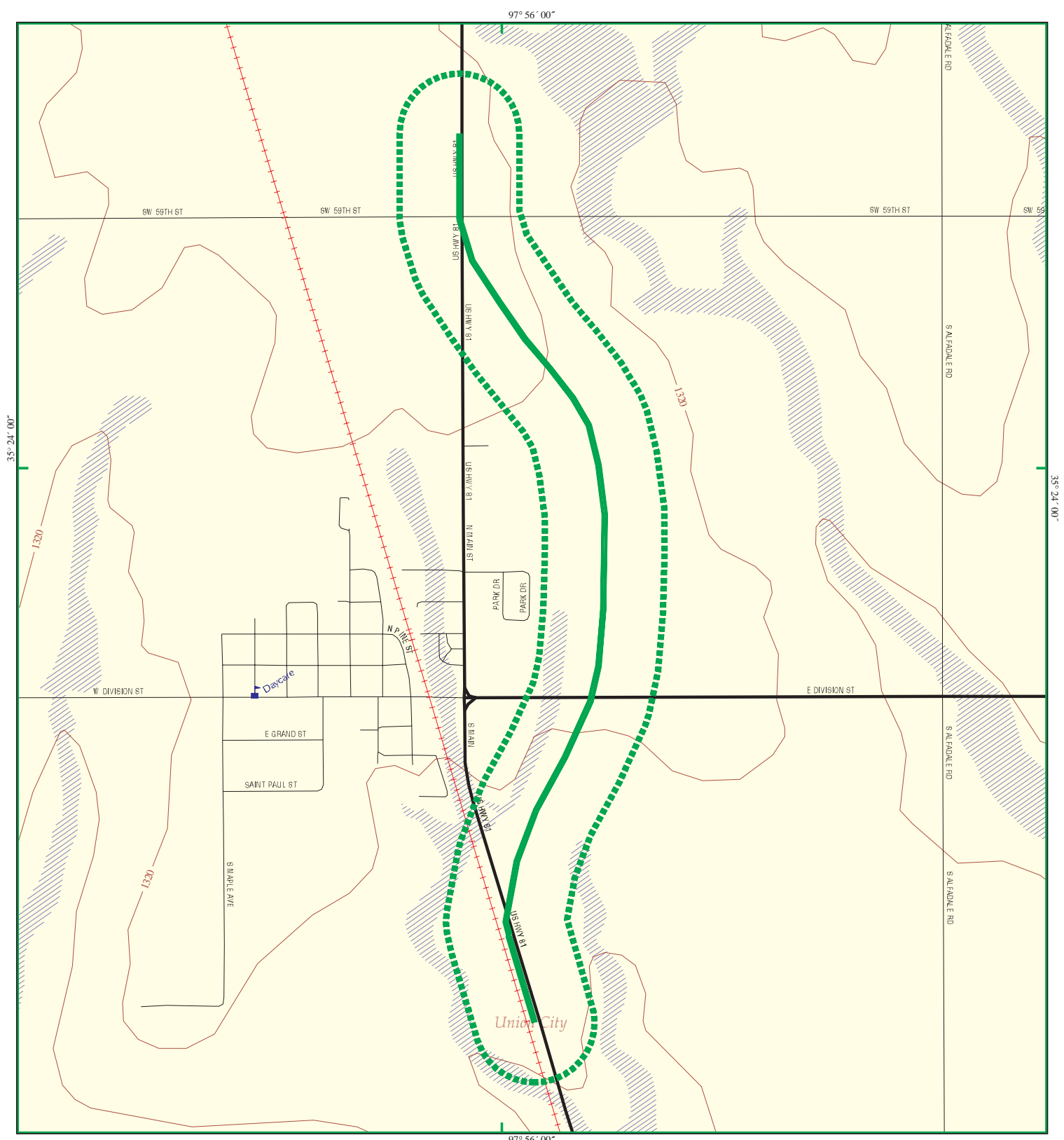
***Thank you for your business.***  
Please contact EDR at 1-800-352-0050  
with any questions or comments.

**Disclaimer**

This Report contains information obtained from a variety of public sources and EDR makes no representation or warranty regarding the accuracy, reliability, quality, or completeness of said information or the information contained in this report. The customer shall assume full responsibility for the use of this report.

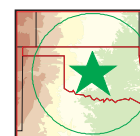
**No warranty of merchantability or of fitness for a particular purpose, expressed or implied, shall apply and EDR specifically disclaims the making of such warranties. In no event shall EDR be liable to anyone for special, incidental, consequential or exemplary damages.**





EDR DataMap™ –Corridor Study

## Union City Bypass



Union City, OK

- |  |               |                         |
|--|---------------|-------------------------|
| Listed Sites                                 | Waterways     | Water                   |
| Earthquake Epicenters (Richter 5 or greater) | Railroads     | Superfund Sites         |
| Search Boundary                              | Contour Lines | Federal DOD Sites       |
| Roads  | Pipelines     | Indian Reservations BIA |
| Major Roads                                  | Powerlines    | 100-Yr Flood Zones      |
|  | Fault Lines   |                         |



0 1/8 1/4

Scale in Miles





# **EDR DataMap™ Corridor Study**

**Pocasset Bypass  
Pocasset, OK 73059**

**June 22, 2005**

**Inquiry number 01448777.2r**

## **The Standard in Environmental Risk Management Information**

440 Wheelers Farms Road  
Milford, Connecticut 06460

### **Nationwide Customer Service**

Telephone: 1-800-352-0050  
Fax: 1-800-231-6802  
Internet: [www.edrnet.com](http://www.edrnet.com)



## EXECUTIVE SUMMARY

A search of available environmental records was conducted by Environmental Data Resources, Inc. (EDR).

### TARGET PROPERTY INFORMATION

#### ADDRESS

POCASSET, OK 73059  
POCASSET, OK 73059

### DATABASES WITH NO MAPPED SITES

No mapped sites were found in EDR's search of available ( "reasonably ascertainable ") government records within the requested search area for the following databases:

#### FEDERAL ASTM STANDARD

NPL.....	National Priority List
Proposed NPL.....	Proposed National Priority List Sites
CERCLIS.....	Comprehensive Environmental Response, Compensation, and Liability Information System
CERC-NFRAP.....	CERCLIS No Further Remedial Action Planned
CORRACTS.....	Corrective Action Report
RCRA-TSDF.....	Resource Conservation and Recovery Act Information
RCRA-LQG.....	Resource Conservation and Recovery Act Information
RCRA-SQG.....	Resource Conservation and Recovery Act Information
ERNS.....	Emergency Response Notification System

#### STATE ASTM STANDARD

SHWS.....	Voluntary Cleanup & Superfund Site Status Report
SWF/LF.....	Permitted Solid Waste Disposal & Processing Facilities
LUST.....	Leaking Underground Storage Tank List
UST.....	Underground Storage Tank List, List II Version
VCP.....	Voluntary Cleanup Site Inventory
INDIAN UST.....	USTs on Indian Land
INDIAN LUST.....	Leaking Underground Storage Tanks on Indian Land

#### FEDERAL ASTM SUPPLEMENTAL

CONSENT.....	Superfund (CERCLA) Consent Decrees
ROD.....	Records Of Decision
Delisted NPL.....	National Priority List Deletions
FINDS.....	Facility Index System/Facility Identification Initiative Program Summary Report
HMIRS.....	Hazardous Materials Information Reporting System
MLTS.....	Material Licensing Tracking System
MINES.....	Mines Master Index File



## EXECUTIVE SUMMARY

<b>NPL Liens</b>	Federal Superfund Liens
<b>PADS</b>	PCB Activity Database System
<b>FUDS</b>	Formerly Used Defense Sites
<b>UMTRA</b>	Uranium Mill Tailings Sites
<b>ODI</b>	Open Dump Inventory
<b>US ENG CONTROLS</b>	Engineering Controls Sites List
<b>INDIAN RESERV</b>	Indian Reservations
<b>DOD</b>	Department of Defense Sites
<b>RAATS</b>	RCRA Administrative Action Tracking System
<b>TRIS</b>	Toxic Chemical Release Inventory System
<b>TSCA</b>	Toxic Substances Control Act
<b>SSTS</b>	Section 7 Tracking Systems
<b>FTTS INSP</b>	FIFRA/ TSCA Tracking System - FIFRA (Federal Insecticide, Fungicide, & Rodenticide Act)/TSCA (Toxic Substances Control Act)

### STATE OR LOCAL ASTM SUPPLEMENTAL

<b>AST</b>	Aboveground Storage Tanks
<b>LAST</b>	Leaking Aboveground Storage Tanks List
<b>OK COMPLAINT</b>	Oklahoma Complaint System Database

### EDR PROPRIETARY HISTORICAL DATABASES

<b>Coal Gas</b>	Former Manufactured Gas (Coal Gas) Sites
-----------------	--

### BROWNFIELDS DATABASES

<b>US BROWNFIELDS</b>	A Listing of Brownfields Sites
<b>US INST CONTROL</b>	Sites with Institutional Controls
<b>Brownfields</b>	Brownfield Sites
<b>VCP</b>	Voluntary Cleanup Site Inventory
<b>INST CONTROL</b>	Institutional Control Sites

### SURROUNDING SITES: SEARCH RESULTS

Surrounding sites were not identified.

Unmappable (orphan) sites are not considered in the foregoing analysis.



## EXECUTIVE SUMMARY

Please refer to the end of the findings report for unmapped orphan sites due to poor or inadequate address information.



## MAP FINDINGS SUMMARY

<u>Database</u>	<u>Total Plotted</u>
<b><u>FEDERAL ASTM STANDARD</u></b>	
NPL	0
Proposed NPL	0
CERCLIS	0
CERC-NFRAP	0
CORRACTS	0
RCRA TSD	0
RCRA Lg. Quan. Gen.	0
RCRA Sm. Quan. Gen.	0
ERNS	0
<b><u>STATE ASTM STANDARD</u></b>	
SHWS	0
State Landfill	0
LUST	0
UST	0
VCP	0
INDIAN UST	0
INDIAN LUST	0
<b><u>FEDERAL ASTM SUPPLEMENTAL</u></b>	
CONSENT	0
ROD	0
Delisted NPL	0
FINDS	0
HMIRS	0
MLTS	0
MINES	0
NPL Liens	0
PADS	0
FUDS	0
UMTRA	0
ODI	0
US ENG CONTROLS	0
INDIAN RESERV	0
DOD	0
RAATS	0
TRIS	0
TSCA	0
SSTS	0
FTTS	0
<b><u>STATE OR LOCAL ASTM SUPPLEMENTAL</u></b>	
AST	0



## MAP FINDINGS SUMMARY

<u>Database</u>	<u>Total Plotted</u>
LAST	0
OK Complaint	0
<b><u>EDR PROPRIETARY HISTORICAL DATABASES</u></b>	
Coal Gas	0
<b><u>BROWNFIELDS DATABASES</u></b>	
US BROWNFIELDS	0
US INST CONTROL	0
Brownfields	0
VCP	0
INST CONTROL	0

### NOTES:

Sites may be listed in more than one database



MAP FINDINGS

Map ID			EDR ID Number
Direction			
Distance			
Distance (ft.)	Site	Database(s)	EPA ID Number

**Coal Gas Site Search: No site was found in a search of Real Property Scan's ENVIROHAZ database.**

NO SITES FOUND



## ORPHAN SUMMARY

City	EDR ID	Site Name	Site Address	Zip	Database(s)
MINCO	U001882896	THE COUNTRY STORE	RT 1	73059	UST
MINCO	U001226309	MALONE OIL #29	HWY 152 W.	73059	UST
MINCO	U001882928	KENDALL TEXACO	HWY 152	73059	UST
MINCO	U001223659	LEHMAN & SON	RT 2 BOX 181	73059	UST
MINCO	S103576806	SID'S SOONER EASY SHOP	425 U.S. HWY 81 S	73059	LUST
MINCO	1006770805	ENOGEX GAS GATHERIN/POCASSET COMPRESSOR	7 MI W 2 MI S	73059	FINDS
POCASSET	U001226281	DANIEL CATTLE, INC.	RT. 1 BOX 22	73079	UST
POCASSET	U001226357	BILL CHILES	RT 1 BOX 39	73079	UST
POCASSET	U001226313	CHRIS PARRISH	RT 1, BX 37	73079	UST
POCASSET	U001882977	BAROID DRILLING FLUIDS	HWY 81 N	73079	UST
POCASSET	1004578889	BAROID DRILLING FLUIDS	HWY 81N AT C LIMITS	73079	RCRA-SQG, FINDS
POCASSET	U001226375	HAMMONS, INC.	1ST & MAIN PO BOX 102	73079	LUST, UST
POCASSET	1008008142	POAG GRAIN INCORPORATED POCASSET OKLAHOM	1313 MOCKINGBIRD LANE	73079	FINDS
POCASSET	A100156837	SWBT-R63188 POCASSET CO	SECOND STREET	73079	AST
POCASSET	1006670560	GREAT PLAINS LDFL L/POCASSET LDFL	2 MI W OF HWY 81	73079	FINDS



# GOVERNMENT RECORDS SEARCHED / DATA CURRENCY TRACKING

To maintain currency of the following federal and state databases, EDR contacts the appropriate governmental agency on a monthly or quarterly basis, as required.

**Elapsed ASTM days:** Provides confirmation that this EDR report meets or exceeds the 90-day updating requirement of the ASTM standard.

## **FEDERAL ASTM STANDARD RECORDS**

### **NPL: National Priority List**

Source: EPA

Telephone: N/A

National Priorities List (Superfund). The NPL is a subset of CERCLIS and identifies over 1,200 sites for priority cleanup under the Superfund Program. NPL sites may encompass relatively large areas. As such, EDR provides polygon coverage for over 1,000 NPL site boundaries produced by EPA's Environmental Photographic Interpretation Center (EPIC) and regional EPA offices.

Date of Government Version: 04/28/05

Date Made Active at EDR: 05/16/05

Database Release Frequency: Quarterly

Date of Data Arrival at EDR: 05/04/05

Elapsed ASTM days: 12

Date of Last EDR Contact: 05/04/05

### **NPL Site Boundaries**

Sources:

EPA's Environmental Photographic Interpretation Center (EPIC)

Telephone: 202-564-7333

EPA Region 1

Telephone 617-918-1143

EPA Region 3

Telephone 215-814-5418

EPA Region 4

Telephone 404-562-8033

EPA Region 6

Telephone: 214-655-6659

EPA Region 8

Telephone: 303-312-6774

### **Proposed NPL: Proposed National Priority List Sites**

Source: EPA

Telephone: N/A

Date of Government Version: 04/27/05

Date Made Active at EDR: 05/16/05

Database Release Frequency: Quarterly

Date of Data Arrival at EDR: 05/04/05

Elapsed ASTM days: 12

Date of Last EDR Contact: 05/04/05

### **CERCLIS: Comprehensive Environmental Response, Compensation, and Liability Information System**

Source: EPA

Telephone: 703-413-0223

CERCLIS contains data on potentially hazardous waste sites that have been reported to the USEPA by states, municipalities, private companies and private persons, pursuant to Section 103 of the Comprehensive Environmental Response, Compensation, and Liability Act (CERCLA). CERCLIS contains sites which are either proposed to or on the National Priorities List (NPL) and sites which are in the screening and assessment phase for possible inclusion on the NPL.

Date of Government Version: 02/15/05

Date Made Active at EDR: 04/06/05

Database Release Frequency: Quarterly

Date of Data Arrival at EDR: 03/22/05

Elapsed ASTM days: 15

Date of Last EDR Contact: 03/22/05

### **CERCLIS-NFRAP: CERCLIS No Further Remedial Action Planned**

Source: EPA

Telephone: 703-413-0223

As of February 1995, CERCLIS sites designated "No Further Remedial Action Planned" (NFRAP) have been removed from CERCLIS. NFRAP sites may be sites where, following an initial investigation, no contamination was found, contamination was removed quickly without the need for the site to be placed on the NPL, or the contamination was not serious enough to require Federal Superfund action or NPL consideration. EPA has removed approximately 25,000 NFRAP sites to lift the unintended barriers to the redevelopment of these properties and has archived them as historical records so EPA does not needlessly repeat the investigations in the future. This policy change is part of the EPA's Brownfields Redevelopment Program to help cities, states, private investors and affected citizens to promote economic redevelopment of unproductive urban sites.



## GOVERNMENT RECORDS SEARCHED / DATA CURRENCY TRACKING

Date of Government Version: 03/22/05  
Date Made Active at EDR: 04/06/05  
Database Release Frequency: Quarterly

Date of Data Arrival at EDR: 04/01/05  
Elapsed ASTM days: 5  
Date of Last EDR Contact: 04/01/05

### **CORRACTS:** Corrective Action Report

Source: EPA

Telephone: 800-424-9346

CORRACTS identifies hazardous waste handlers with RCRA corrective action activity.

Date of Government Version: 03/29/05  
Date Made Active at EDR: 05/16/05  
Database Release Frequency: Quarterly

Date of Data Arrival at EDR: 04/11/05  
Elapsed ASTM days: 35  
Date of Last EDR Contact: 03/07/05

### **RCRA:** Resource Conservation and Recovery Act Information

Source: EPA

Telephone: 800-424-9346

RCRAInfo is EPA's comprehensive information system, providing access to data supporting the Resource Conservation and Recovery Act (RCRA) of 1976 and the Hazardous and Solid Waste Amendments (HSWA) of 1984. RCRAInfo replaces the data recording and reporting abilities of the Resource Conservation and Recovery Information System (RCRIS). The database includes selective information on sites which generate, transport, store, treat and/or dispose of hazardous waste as defined by the Resource Conservation and Recovery Act (RCRA). Conditionally exempt small quantity generators (CESQGs) generate less than 100 kg of hazardous waste, or less than 1 kg of acutely hazardous waste per month. Small quantity generators (SQGs) generate between 100 kg and 1,000 kg of hazardous waste per month. Large quantity generators (LQGs) generate over 1,000 kilograms (kg) of hazardous waste, or over 1 kg of acutely hazardous waste per month. Transporters are individuals or entities that move hazardous waste from the generator off-site to a facility that can recycle, treat, store, or dispose of the waste. TSDFs treat, store, or dispose of the waste.

Date of Government Version: 05/20/05  
Date Made Active at EDR: 06/09/05  
Database Release Frequency: Quarterly

Date of Data Arrival at EDR: 05/24/05  
Elapsed ASTM days: 16  
Date of Last EDR Contact: 05/24/05

### **ERNS:** Emergency Response Notification System

Source: National Response Center, United States Coast Guard

Telephone: 202-260-2342

Emergency Response Notification System. ERNS records and stores information on reported releases of oil and hazardous substances.

Date of Government Version: 12/31/04  
Date Made Active at EDR: 03/24/05  
Database Release Frequency: Annually

Date of Data Arrival at EDR: 01/27/05  
Elapsed ASTM days: 56  
Date of Last EDR Contact: 04/25/05

## **FEDERAL ASTM SUPPLEMENTAL RECORDS**

### **BRS:** Biennial Reporting System

Source: EPA/NTIS

Telephone: 800-424-9346

The Biennial Reporting System is a national system administered by the EPA that collects data on the generation and management of hazardous waste. BRS captures detailed data from two groups: Large Quantity Generators (LQG) and Treatment, Storage, and Disposal Facilities.

Date of Government Version: 12/01/01  
Database Release Frequency: Biennially

Date of Last EDR Contact: 04/15/05  
Date of Next Scheduled EDR Contact: 06/13/05

### **CONSENT:** Superfund (CERCLA) Consent Decrees

Source: Department of Justice, Consent Decree Library

Telephone: Varies

Major legal settlements that establish responsibility and standards for cleanup at NPL (Superfund) sites. Released periodically by United States District Courts after settlement by parties to litigation matters.



## GOVERNMENT RECORDS SEARCHED / DATA CURRENCY TRACKING

Date of Government Version: 12/14/04  
Database Release Frequency: Varies

Date of Last EDR Contact: 04/26/05  
Date of Next Scheduled EDR Contact: 07/25/05

### **ROD:** Records Of Decision

Source: EPA  
Telephone: 703-416-0223

Record of Decision. ROD documents mandate a permanent remedy at an NPL (Superfund) site containing technical and health information to aid in the cleanup.

Date of Government Version: 01/10/05  
Database Release Frequency: Annually

Date of Last EDR Contact: 04/04/05  
Date of Next Scheduled EDR Contact: 07/04/05

### **DELISTED NPL:** National Priority List Deletions

Source: EPA  
Telephone: N/A

The National Oil and Hazardous Substances Pollution Contingency Plan (NCP) establishes the criteria that the EPA uses to delete sites from the NPL. In accordance with 40 CFR 300.425(e), sites may be deleted from the NPL where no further response is appropriate.

Date of Government Version: 04/28/05  
Database Release Frequency: Quarterly

Date of Last EDR Contact: 05/04/05  
Date of Next Scheduled EDR Contact: 08/01/05

### **FINDS:** Facility Index System/Facility Identification Initiative Program Summary Report

Source: EPA  
Telephone: N/A

Facility Index System. FINDS contains both facility information and 'pointers' to other sources that contain more detail. EDR includes the following FINDS databases in this report: PCS (Permit Compliance System), AIRS (Aerometric Information Retrieval System), DOCKET (Enforcement Docket used to manage and track information on civil judicial enforcement cases for all environmental statutes), FURS (Federal Underground Injection Control), C-DOCKET (Criminal Docket System used to track criminal enforcement actions for all environmental statutes), FFIS (Federal Facilities Information System), STATE (State Environmental Laws and Statutes), and PADS (PCB Activity Data System).

Date of Government Version: 04/11/05  
Database Release Frequency: Quarterly

Date of Last EDR Contact: 04/04/05  
Date of Next Scheduled EDR Contact: 07/04/05

### **HMIRS:** Hazardous Materials Information Reporting System

Source: U.S. Department of Transportation  
Telephone: 202-366-4555

Hazardous Materials Incident Report System. HMIRS contains hazardous material spill incidents reported to DOT.

Date of Government Version: 12/31/04  
Database Release Frequency: Annually

Date of Last EDR Contact: 04/19/05  
Date of Next Scheduled EDR Contact: 07/18/05

### **MLTS:** Material Licensing Tracking System

Source: Nuclear Regulatory Commission  
Telephone: 301-415-7169

MLTS is maintained by the Nuclear Regulatory Commission and contains a list of approximately 8,100 sites which possess or use radioactive materials and which are subject to NRC licensing requirements. To maintain currency, EDR contacts the Agency on a quarterly basis.

Date of Government Version: 04/14/05  
Database Release Frequency: Quarterly

Date of Last EDR Contact: 04/04/05  
Date of Next Scheduled EDR Contact: 07/04/05

### **MINES:** Mines Master Index File

Source: Department of Labor, Mine Safety and Health Administration  
Telephone: 303-231-5959

Contains all mine identification numbers issued for mines active or opened since 1971. The data also includes violation information.



# GOVERNMENT RECORDS SEARCHED / DATA CURRENCY TRACKING

Date of Government Version: 02/11/05  
Database Release Frequency: Semi-Annually

Date of Last EDR Contact: 03/30/05  
Date of Next Scheduled EDR Contact: 06/27/05

## **NPL LIENS:** Federal Superfund Liens

Source: EPA  
Telephone: 202-564-4267

Federal Superfund Liens. Under the authority granted the USEPA by the Comprehensive Environmental Response, Compensation and Liability Act (CERCLA) of 1980, the USEPA has the authority to file liens against real property in order to recover remedial action expenditures or when the property owner receives notification of potential liability. USEPA compiles a listing of filed notices of Superfund Liens.

Date of Government Version: 10/15/91  
Database Release Frequency: No Update Planned

Date of Last EDR Contact: 02/22/05  
Date of Next Scheduled EDR Contact: 05/23/05

## **PADS:** PCB Activity Database System

Source: EPA  
Telephone: 202-564-3887

PCB Activity Database. PADS Identifies generators, transporters, commercial storers and/or brokers and disposers of PCB's who are required to notify the EPA of such activities.

Date of Government Version: 03/30/05  
Database Release Frequency: Annually

Date of Last EDR Contact: 05/10/05  
Date of Next Scheduled EDR Contact: 08/08/05

## **DOD:** Department of Defense Sites

Source: USGS  
Telephone: 703-692-8801

This data set consists of federally owned or administered lands, administered by the Department of Defense, that have any area equal to or greater than 640 acres of the United States, Puerto Rico, and the U.S. Virgin Islands.

Date of Government Version: 10/01/03  
Database Release Frequency: Semi-Annually

Date of Last EDR Contact: 02/08/05  
Date of Next Scheduled EDR Contact: 05/09/05

## **UMTRA:** Uranium Mill Tailings Sites

Source: Department of Energy  
Telephone: 505-845-0011

Uranium ore was mined by private companies for federal government use in national defense programs. When the mills shut down, large piles of the sand-like material (mill tailings) remain after uranium has been extracted from the ore. Levels of human exposure to radioactive materials from the piles are low; however, in some cases tailings were used as construction materials before the potential health hazards of the tailings were recognized. In 1978, 24 inactive uranium mill tailings sites in Oregon, Idaho, Wyoming, Utah, Colorado, New Mexico, Texas, North Dakota, South Dakota, Pennsylvania, and on Navajo and Hopi tribal lands, were targeted for cleanup by the Department of Energy.

Date of Government Version: 12/29/04  
Database Release Frequency: Varies

Date of Last EDR Contact: 03/22/05  
Date of Next Scheduled EDR Contact: 06/20/05

## **ODI:** Open Dump Inventory

Source: Environmental Protection Agency  
Telephone: 800-424-9346

An open dump is defined as a disposal facility that does not comply with one or more of the Part 257 or Part 258 Subtitle D Criteria.

Date of Government Version: 06/30/85  
Database Release Frequency: No Update Planned

Date of Last EDR Contact: 05/23/95  
Date of Next Scheduled EDR Contact: N/A

## **FUDS:** Formerly Used Defense Sites

Source: U.S. Army Corps of Engineers  
Telephone: 202-528-4285

The listing includes locations of Formerly Used Defense Sites properties where the US Army Corps of Engineers is actively working or will take necessary cleanup actions.



# GOVERNMENT RECORDS SEARCHED / DATA CURRENCY TRACKING

Date of Government Version: 12/31/03  
Database Release Frequency: Varies

Date of Last EDR Contact: 04/04/05  
Date of Next Scheduled EDR Contact: 07/04/05

## **INDIAN RESERV:** Indian Reservations

Source: USGS  
Telephone: 202-208-3710

This map layer portrays Indian administered lands of the United States that have any area equal to or greater than 640 acres.

Date of Government Version: 10/01/03  
Database Release Frequency: Semi-Annually

Date of Last EDR Contact: 02/08/05  
Date of Next Scheduled EDR Contact: 05/09/05

## **US ENG CONTROLS:** Engineering Controls Sites List

Source: Environmental Protection Agency  
Telephone: 703-603-8867

A listing of sites with engineering controls in place. Engineering controls include various forms of caps, building foundations, liners, and treatment methods to create pathway elimination for regulated substances to enter environmental media or effect human health.

Date of Government Version: 01/10/05  
Database Release Frequency: Varies

Date of Last EDR Contact: 04/04/05  
Date of Next Scheduled EDR Contact: 07/04/05

## **RAATS:** RCRA Administrative Action Tracking System

Source: EPA  
Telephone: 202-564-4104

RCRA Administration Action Tracking System. RAATS contains records based on enforcement actions issued under RCRA pertaining to major violators and includes administrative and civil actions brought by the EPA. For administration actions after September 30, 1995, data entry in the RAATS database was discontinued. EPA will retain a copy of the database for historical records. It was necessary to terminate RAATS because a decrease in agency resources made it impossible to continue to update the information contained in the database.

Date of Government Version: 04/17/95  
Database Release Frequency: No Update Planned

Date of Last EDR Contact: 03/07/05  
Date of Next Scheduled EDR Contact: 06/06/05

## **TRIS:** Toxic Chemical Release Inventory System

Source: EPA  
Telephone: 202-566-0250

Toxic Release Inventory System. TRIS identifies facilities which release toxic chemicals to the air, water and land in reportable quantities under SARA Title III Section 313.

Date of Government Version: 12/31/02  
Database Release Frequency: Annually

Date of Last EDR Contact: 03/22/05  
Date of Next Scheduled EDR Contact: 06/20/05

## **TSCA:** Toxic Substances Control Act

Source: EPA  
Telephone: 202-260-5521

Toxic Substances Control Act. TSCA identifies manufacturers and importers of chemical substances included on the TSCA Chemical Substance Inventory list. It includes data on the production volume of these substances by plant site.

Date of Government Version: 12/31/02  
Database Release Frequency: Every 4 Years

Date of Last EDR Contact: 04/05/05  
Date of Next Scheduled EDR Contact: 06/06/05

## **FTTS INSP:** FIFRA/ TSCA Tracking System - FIFRA (Federal Insecticide, Fungicide, & Rodenticide Act)/TSCA (Toxic Substances Control Act)

Source: EPA  
Telephone: 202-566-1667

Date of Government Version: 04/13/05  
Database Release Frequency: Quarterly

Date of Last EDR Contact: 03/21/05  
Date of Next Scheduled EDR Contact: 06/20/05



## GOVERNMENT RECORDS SEARCHED / DATA CURRENCY TRACKING

### **SSTS:** Section 7 Tracking Systems

Source: EPA

Telephone: 202-564-4203

Section 7 of the Federal Insecticide, Fungicide and Rodenticide Act, as amended (92 Stat. 829) requires all registered pesticide-producing establishments to submit a report to the Environmental Protection Agency by March 1st each year. Each establishment must report the types and amounts of pesticides, active ingredients and devices being produced, and those having been produced and sold or distributed in the past year.

Date of Government Version: 12/31/03

Database Release Frequency: Annually

Date of Last EDR Contact: 04/19/05

Date of Next Scheduled EDR Contact: 07/18/05

### **FTTS:** FIFRA/ TSCA Tracking System - FIFRA (Federal Insecticide, Fungicide, & Rodenticide Act)/TSCA (Toxic Substances Control Act)

Source: EPA/Office of Prevention, Pesticides and Toxic Substances

Telephone: 202-566-1667

FTTS tracks administrative cases and pesticide enforcement actions and compliance activities related to FIFRA, TSCA and EPCRA (Emergency Planning and Community Right-to-Know Act). To maintain currency, EDR contacts the Agency on a quarterly basis.

Date of Government Version: 04/13/05

Database Release Frequency: Quarterly

Date of Last EDR Contact: 03/21/05

Date of Next Scheduled EDR Contact: 06/20/05

### **STATE OF OKLAHOMA ASTM STANDARD RECORDS**

#### **SHWS:** Voluntary Cleanup & Superfund Site Status Report

Source: Department of Environmental Quality

Telephone: 405-702-5100

Date of Government Version: 12/31/04

Date Made Active at EDR: 04/01/05

Database Release Frequency: Varies

Date of Data Arrival at EDR: 03/04/05

Elapsed ASTM days: 28

Date of Last EDR Contact: 03/04/05

#### **SWF/LF:** Permitted Solid Waste Disposal & Processing Facilities

Source: Department of Environmental Quality

Telephone: 405-702-5184

Solid Waste Facilities/Landfill Sites. SWF/LF type records typically contain an inventory of solid waste disposal facilities or landfills in a particular state. Depending on the state, these may be active or inactive facilities or open dumps that failed to meet RCRA Subtitle D Section 4004 criteria for solid waste landfills or disposal sites.

Date of Government Version: 08/30/04

Date Made Active at EDR: 09/23/04

Database Release Frequency: Semi-Annually

Date of Data Arrival at EDR: 08/30/04

Elapsed ASTM days: 24

Date of Last EDR Contact: 02/28/05

#### **LUST:** Leaking Underground Storage Tank List

Source: Oklahoma Corporation Commission

Telephone: 405-521-3107

Leaking Underground Storage Tank Incident Reports. LUST records contain an inventory of reported leaking underground storage tank incidents. Not all states maintain these records, and the information stored varies by state.

Date of Government Version: 03/21/03

Date Made Active at EDR: 05/21/03

Database Release Frequency: Varies

Date of Data Arrival at EDR: 04/28/03

Elapsed ASTM days: 23

Date of Last EDR Contact: 04/28/05

#### **UST:** Underground Storage Tank List, List II Version

Source: Oklahoma Corporation Commission

Telephone: 405-521-3107

Registered Underground Storage Tanks. UST's are regulated under Subtitle I of the Resource Conservation and Recovery Act (RCRA) and must be registered with the state department responsible for administering the UST program. Available information varies by state program.

## GOVERNMENT RECORDS SEARCHED / DATA CURRENCY TRACKING

Date of Government Version: 03/21/03  
Date Made Active at EDR: 05/27/03  
Database Release Frequency: Varies

Date of Data Arrival at EDR: 04/28/03  
Elapsed ASTM days: 29  
Date of Last EDR Contact: 04/28/05

**VCP:** Voluntary Cleanup Site Inventory  
Source: Department of Environmental Quality  
Telephone: 405-702-5100

Date of Government Version: 03/14/05  
Date Made Active at EDR: 04/01/05  
Database Release Frequency: Varies

Date of Data Arrival at EDR: 03/14/05  
Elapsed ASTM days: 18  
Date of Last EDR Contact: 03/14/05

**INDIAN UST:** USTs on Indian Land  
Source: Environmental Protection Agency, Region 6  
Telephone: 214-665-7591

Date of Government Version: 01/04/05  
Date Made Active at EDR: 02/28/05  
Database Release Frequency: Varies

Date of Data Arrival at EDR: 01/14/05  
Elapsed ASTM days: 45  
Date of Last EDR Contact: 02/22/05

**INDIAN LUST:** Leaking Underground Storage Tanks on Indian Land  
Source: EPA Region 6  
Telephone: 214-665-6597  
LUSTs on Indian land in New Mexico and Oklahoma.

Date of Government Version: 01/04/05  
Date Made Active at EDR: 02/28/05  
Database Release Frequency: Varies

Date of Data Arrival at EDR: 01/21/05  
Elapsed ASTM days: 38  
Date of Last EDR Contact: 02/22/05

### STATE OF OKLAHOMA ASTM SUPPLEMENTAL RECORDS

**AST:** Aboveground Storage Tanks  
Source: Oklahoma Corporation Commission  
Telephone: 405-521-3107  
Registered Aboveground Storage Tanks.

Date of Government Version: 03/21/03  
Database Release Frequency: Varies

Date of Last EDR Contact: 04/28/05  
Date of Next Scheduled EDR Contact: 07/25/05

**LAST:** Leaking Aboveground Storage Tanks List  
Source: Oklahoma Corporation Commission  
Telephone: 405-522-4640

Date of Government Version: 03/21/03  
Database Release Frequency: Varies

Date of Last EDR Contact: 04/28/05  
Date of Next Scheduled EDR Contact: 07/25/05

**OK COMPLAINT:** Oklahoma Complaint System Database  
Source: Oklahoma Corporation Commission  
Telephone: 405-521-2384  
Environmental complaints reported to the Oklahoma Corporation Commission.

Date of Government Version: 01/07/99  
Database Release Frequency: Varies

Date of Last EDR Contact: 04/26/05  
Date of Next Scheduled EDR Contact: 07/04/05

### EDR PROPRIETARY HISTORICAL DATABASES

**Former Manufactured Gas (Coal Gas) Sites:** The existence and location of Coal Gas sites is provided exclusively to EDR by Real Property Scan, Inc. ©Copyright 1993 Real Property Scan, Inc. For a technical description of the types of hazards which may be found at such sites, contact your EDR customer service representative.



# GOVERNMENT RECORDS SEARCHED / DATA CURRENCY TRACKING

## Disclaimer Provided by Real Property Scan, Inc.

The information contained in this report has predominantly been obtained from publicly available sources produced by entities other than Real Property Scan. While reasonable steps have been taken to insure the accuracy of this report, Real Property Scan does not guarantee the accuracy of this report. Any liability on the part of Real Property Scan is strictly limited to a refund of the amount paid. No claim is made for the actual existence of toxins at any site. This report does not constitute a legal opinion.

## **BROWNFIELDS DATABASES**

### **Brownfields:** Brownfield Sites

Source: Department of Environmental Quality  
Telephone: 405-702-5100

Date of Government Version: 03/16/05  
Database Release Frequency: Semi-Annually

Date of Last EDR Contact: 03/16/05  
Date of Next Scheduled EDR Contact: 06/13/05

### **VCP:** Voluntary Cleanup Site Inventory

Source: Department of Environmental Quality  
Telephone: 405-702-5100

Date of Government Version: 03/14/05  
Database Release Frequency: Varies

Date of Last EDR Contact: 03/14/05  
Date of Next Scheduled EDR Contact: 06/13/05

### **US BROWNFIELDS:** A Listing of Brownfields Sites

Source: Environmental Protection Agency  
Telephone: 202-566-2777

Included in the listing are brownfields properties addresses by Cooperative Agreement Recipients and brownfields properties addressed by Targeted Brownfields Assessments. Targeted Brownfields Assessments-EPA's Targeted Brownfields Assessments (TBA) program is designed to help states, tribes, and municipalities--especially those without EPA Brownfields Assessment Demonstration Pilots--minimize the uncertainties of contamination often associated with brownfields. Under the TBA program, EPA provides funding and/or technical assistance for environmental assessments at brownfields sites throughout the country. Targeted Brownfields Assessments supplement and work with other efforts under EPA's Brownfields Initiative to promote cleanup and redevelopment of brownfields. Cooperative Agreement Recipients--States, political subdivisions, territories, and Indian tribes become Brownfields Cleanup Revolving Loan Fund (BCRLF) cooperative agreement recipients when they enter into BCRLF cooperative agreements with the U.S. EPA. EPA selects BCRLF cooperative agreement recipients based on a proposal and application process. BCRLF cooperative agreement recipients must use EPA funds provided through BCRLF cooperative agreement for specified brownfields-related cleanup activities.

Date of Government Version: 01/10/05  
Database Release Frequency: Semi-Annually

Date of Last EDR Contact: 03/14/05  
Date of Next Scheduled EDR Contact: 06/13/05

### **INST CONTROL:** Institutional Control Sites

Source: Department of Environmental Quality  
Telephone: 405-702-5100  
Sites with institutional controls in place.

Date of Government Version: 03/14/05  
Database Release Frequency: Varies

Date of Last EDR Contact: 03/14/05  
Date of Next Scheduled EDR Contact: 06/13/05

### **US INST CONTROL:** Sites with Institutional Controls

Source: Environmental Protection Agency  
Telephone: 703-603-8867

A listing of sites with institutional controls in place. Institutional controls include administrative measures, such as groundwater use restrictions, construction restrictions, property use restrictions, and post remediation care requirements intended to prevent exposure to contaminants remaining on site. Deed restrictions are generally required as part of the institutional controls.

# GOVERNMENT RECORDS SEARCHED / DATA CURRENCY TRACKING

Date of Government Version: 01/10/05  
Database Release Frequency: Varies

Date of Last EDR Contact: 04/04/05  
Date of Next Scheduled EDR Contact: 07/04/05

## **OTHER DATABASE(S)**

Depending on the geographic area covered by this report, the data provided in these specialty databases may or may not be complete. For example, the existence of wetlands information data in a specific report does not mean that all wetlands in the area covered by the report are included. Moreover, the absence of any reported wetlands information does not necessarily mean that wetlands do not exist in the area covered by the report.

**Sensitive Receptors:** There are individuals deemed sensitive receptors due to their fragile immune systems and special sensitivity to environmental discharges. These sensitive receptors typically include the elderly, the sick, and children. While the location of all sensitive receptors cannot be determined, EDR indicates those buildings and facilities - schools, daycares, hospitals, medical centers, and nursing homes - where individuals who are sensitive receptors are likely to be located.

### **AHA Hospitals:**

Source: American Hospital Association, Inc.  
Telephone: 312-280-5991

The database includes a listing of hospitals based on the American Hospital Association's annual survey of hospitals.

### **Medical Centers: Provider of Services Listing**

Source: Centers for Medicare & Medicaid Services  
Telephone: 410-786-3000

A listing of hospitals with Medicare provider number, produced by Centers of Medicare & Medicaid Services, a federal agency within the U.S. Department of Health and Human Services.

### **Nursing Homes**

Source: National Institutes of Health  
Telephone: 301-594-6248

Information on Medicare and Medicaid certified nursing homes in the United States.

### **Public Schools**

Source: National Center for Education Statistics  
Telephone: 202-502-7300

The National Center for Education Statistics' primary database on elementary and secondary public education in the United States. It is a comprehensive, annual, national statistical database of all public elementary and secondary schools and school districts, which contains data that are comparable across all states.

### **Private Schools**

Source: National Center for Education Statistics  
Telephone: 202-502-7300

The National Center for Education Statistics' primary database on private school locations in the United States.

### **Daycare Centers: Day Care Centers**

Source: Department of Human Services  
Telephone: 405-521-3561

**Flood Zone Data:** This data, available in select counties across the country, was obtained by EDR in 1999 from the Federal Emergency Management Agency (FEMA). Data depicts 100-year and 500-year flood zones as defined by FEMA.

**NWI:** National Wetlands Inventory. This data, available in select counties across the country, was obtained by EDR in 2002 from the U.S. Fish and Wildlife Service.

## **STREET AND ADDRESS INFORMATION**

© 2004 Geographic Data Technology, Inc., Rel. 07/2004. This product contains proprietary and confidential property of Geographic Data Technology, Inc. Unauthorized use, including copying for other than testing and standard backup procedures, of this product is expressly prohibited.

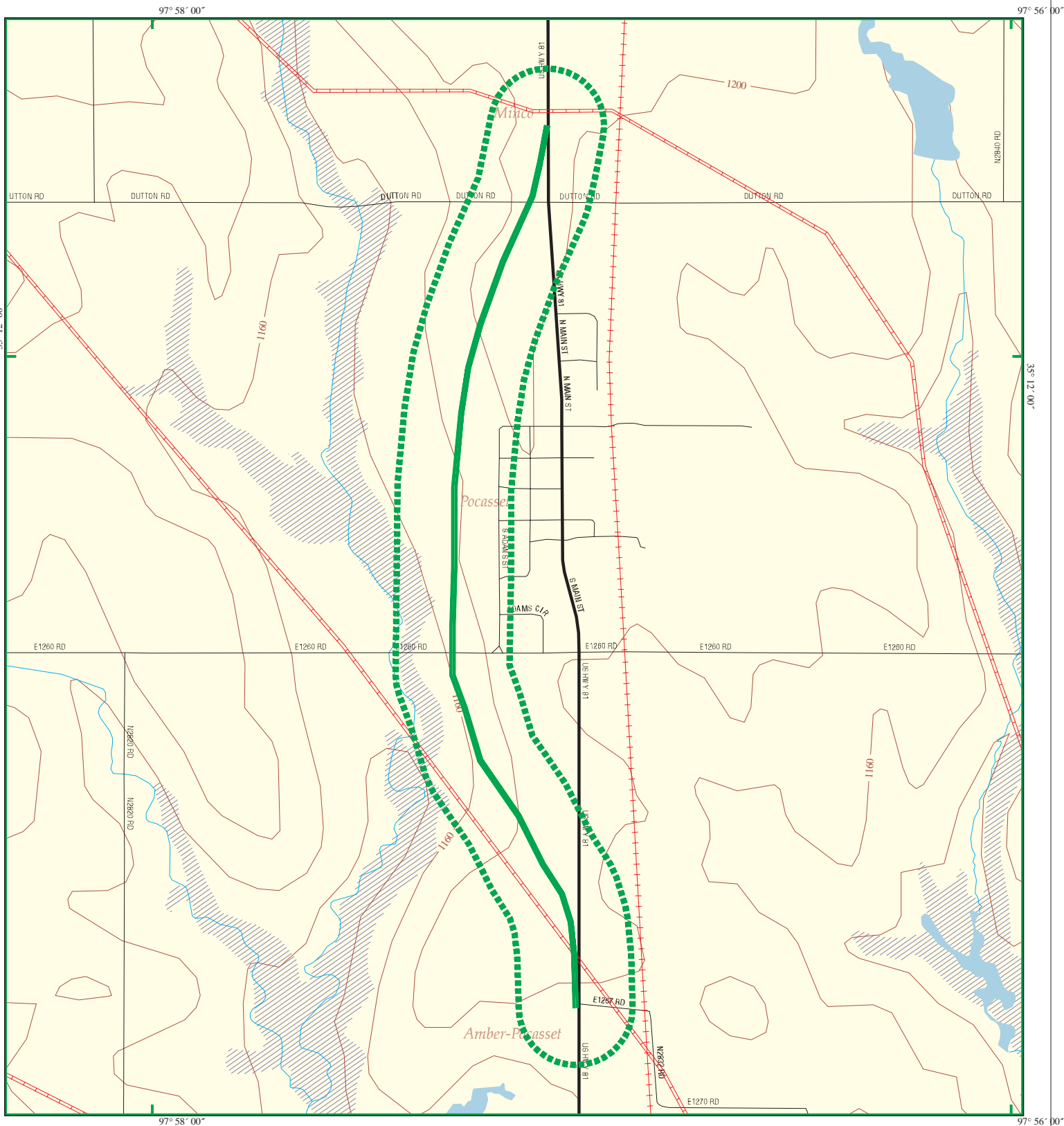


***Thank you for your business.***  
Please contact EDR at 1-800-352-0050  
with any questions or comments.

**Disclaimer**

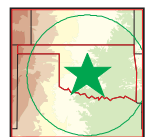
This Report contains information obtained from a variety of public sources and EDR makes no representation or warranty regarding the accuracy, reliability, quality, or completeness of said information or the information contained in this report. The customer shall assume full responsibility for the use of this report.

**No warranty of merchantability or of fitness for a particular purpose, expressed or implied, shall apply and EDR specifically disclaims the making of such warranties. In no event shall EDR be liable to anyone for special, incidental, consequential or exemplary damages.**



EDR DataMap™ –Corridor Study

## Pocasset Bypass



Pocasset, OK

- |  |               |                         |
|--|---------------|-------------------------|
| Listed Sites                                 | Waterways     | Water                   |
| Earthquake Epicenters (Richter 5 or greater) | Railroads     | Superfund Sites         |
| Search Boundary                              | Contour Lines | Federal DOD Sites       |
| Roads  | Pipelines     | Indian Reservations BIA |
| Major Roads                                  | Powerlines    | 100-Yr Flood Zones      |
|  | Fault Lines   |                         |



0 1/8 1/4

Scale in Miles





## **EDR DataMap™ Corridor Study**

**Minco Bypass  
Minco, OK 73059**

**June 22, 2005**

**Inquiry number 01448777.3r**

## **The Standard in Environmental Risk Management Information**

440 Wheelers Farms Road  
Milford, Connecticut 06460

### **Nationwide Customer Service**

Telephone: 1-800-352-0050  
Fax: 1-800-231-6802  
Internet: [www.edrnet.com](http://www.edrnet.com)

## EXECUTIVE SUMMARY

A search of available environmental records was conducted by Environmental Data Resources, Inc. (EDR).

### TARGET PROPERTY INFORMATION

#### ADDRESS

MINCO, OK 73059  
MINCO, OK 73059

### DATABASES WITH NO MAPPED SITES

No mapped sites were found in EDR's search of available ( "reasonably ascertainable ") government records within the requested search area for the following databases:

#### FEDERAL ASTM STANDARD

<b>NPL</b> .....	National Priority List
<b>Proposed NPL</b> .....	Proposed National Priority List Sites
<b>CERCLIS</b> .....	Comprehensive Environmental Response, Compensation, and Liability Information System
<b>CERC-NFRAP</b> .....	CERCLIS No Further Remedial Action Planned
<b>CORRACTS</b> .....	Corrective Action Report
<b>RCRA-TSDF</b> .....	Resource Conservation and Recovery Act Information
<b>RCRA-LQG</b> .....	Resource Conservation and Recovery Act Information
<b>RCRA-SQG</b> .....	Resource Conservation and Recovery Act Information
<b>ERNS</b> .....	Emergency Response Notification System

#### STATE ASTM STANDARD

<b>SHWS</b> .....	Voluntary Cleanup & Superfund Site Status Report
<b>SWF/LF</b> .....	Permitted Solid Waste Disposal & Processing Facilities
<b>LUST</b> .....	Leaking Underground Storage Tank List
<b>UST</b> .....	Underground Storage Tank List, List II Version
<b>VCP</b> .....	Voluntary Cleanup Site Inventory
<b>INDIAN UST</b> .....	USTs on Indian Land
<b>INDIAN LUST</b> .....	Leaking Underground Storage Tanks on Indian Land

#### FEDERAL ASTM SUPPLEMENTAL

<b>CONSENT</b> .....	Superfund (CERCLA) Consent Decrees
<b>ROD</b> .....	Records Of Decision
<b>Delisted NPL</b> .....	National Priority List Deletions
<b>FINDS</b> .....	Facility Index System/Facility Identification Initiative Program Summary Report
<b>HMIRS</b> .....	Hazardous Materials Information Reporting System
<b>MLTS</b> .....	Material Licensing Tracking System
<b>MINES</b> .....	Mines Master Index File



## EXECUTIVE SUMMARY

<b>NPL Liens</b>	Federal Superfund Liens
<b>PADS</b>	PCB Activity Database System
<b>FUDS</b>	Formerly Used Defense Sites
<b>UMTRA</b>	Uranium Mill Tailings Sites
<b>ODI</b>	Open Dump Inventory
<b>US ENG CONTROLS</b>	Engineering Controls Sites List
<b>INDIAN RESERV</b>	Indian Reservations
<b>DOD</b>	Department of Defense Sites
<b>RAATS</b>	RCRA Administrative Action Tracking System
<b>TRIS</b>	Toxic Chemical Release Inventory System
<b>TSCA</b>	Toxic Substances Control Act
<b>SSTS</b>	Section 7 Tracking Systems
<b>FTTS INSP</b>	FIFRA/ TSCA Tracking System - FIFRA (Federal Insecticide, Fungicide, & Rodenticide Act)/TSCA (Toxic Substances Control Act)

### STATE OR LOCAL ASTM SUPPLEMENTAL

<b>AST</b>	Aboveground Storage Tanks
<b>LAST</b>	Leaking Aboveground Storage Tanks List
<b>OK COMPLAINT</b>	Oklahoma Complaint System Database

### EDR PROPRIETARY HISTORICAL DATABASES

<b>Coal Gas</b>	Former Manufactured Gas (Coal Gas) Sites
-----------------	--

### BROWNFIELDS DATABASES

<b>US BROWNFIELDS</b>	A Listing of Brownfields Sites
<b>US INST CONTROL</b>	Sites with Institutional Controls
<b>Brownfields</b>	Brownfield Sites
<b>VCP</b>	Voluntary Cleanup Site Inventory
<b>INST CONTROL</b>	Institutional Control Sites

### SURROUNDING SITES: SEARCH RESULTS

Surrounding sites were not identified.

Unmappable (orphan) sites are not considered in the foregoing analysis.

## EXECUTIVE SUMMARY

Please refer to the end of the findings report for unmapped orphan sites due to poor or inadequate address information.



## MAP FINDINGS SUMMARY

<u>Database</u>	<u>Total Plotted</u>
<b><u>FEDERAL ASTM STANDARD</u></b>	
NPL	0
Proposed NPL	0
CERCLIS	0
CERC-NFRAP	0
CORRACTS	0
RCRA TSD	0
RCRA Lg. Quan. Gen.	0
RCRA Sm. Quan. Gen.	0
ERNS	0
<b><u>STATE ASTM STANDARD</u></b>	
SHWS	0
State Landfill	0
LUST	0
UST	0
VCP	0
INDIAN UST	0
INDIAN LUST	0
<b><u>FEDERAL ASTM SUPPLEMENTAL</u></b>	
CONSENT	0
ROD	0
Delisted NPL	0
FINDS	0
HMIRS	0
MLTS	0
MINES	0
NPL Liens	0
PADS	0
FUDS	0
UMTRA	0
ODI	0
US ENG CONTROLS	0
INDIAN RESERV	0
DOD	0
RAATS	0
TRIS	0
TSCA	0
SSTS	0
FTTS	0
<b><u>STATE OR LOCAL ASTM SUPPLEMENTAL</u></b>	
AST	0

## MAP FINDINGS SUMMARY

<u>Database</u>	<u>Total Plotted</u>
LAST	0
OK Complaint	0
<b><u>EDR PROPRIETARY HISTORICAL DATABASES</u></b>	
Coal Gas	0
<b><u>BROWNFIELDS DATABASES</u></b>	
US BROWNFIELDS	0
US INST CONTROL	0
Brownfields	0
VCP	0
INST CONTROL	0

### NOTES:

Sites may be listed in more than one database



MAP FINDINGS

Map ID			EDR ID Number
Direction			
Distance			
Distance (ft.)	Site	Database(s)	EPA ID Number

**Coal Gas Site Search: No site was found in a search of Real Property Scan's ENVIROHAZ database.**

NO SITES FOUND

## ORPHAN SUMMARY

City	EDR ID	Site Name	Site Address	Zip	Database(s)
MINCO	U001882896	THE COUNTRY STORE	RT 1	73059	UST
MINCO	U001226309	MALONE OIL #29	HWY 152 W.	73059	UST
MINCO	U001882928	KENDALL TEXACO	HWY 152	73059	UST
MINCO	U001223659	LEHMAN & SON	RT 2 BOX 181	73059	UST
MINCO	1008008346	MINCO GRAIN & FEED CENTER	HIGHWAY 81 NORTH & HIGHWAY 152 WEST	73059	FINDS
MINCO	1004577217	CITY OF MINCO	PO BOX 512	73059	FINDS
MINCO	S103576806	SID'S SOONER EASY SHOP	425 U.S. HWY 81 S	73059	LUST
MINCO	A100156836	SWBT-R63176 MINCO CO	106 W MAIN	73059	AST
MINCO	U001226331	MINCO DISTRICT OFFICE	P. O. BOX 509	73059	UST
MINCO	A100156838	SWBT-R63833 MINCO R	2.2 MI SSW OF MINCO	73059	AST
MINCO	1004578053	TRANSOK LLC ENOGEX /MINCO STA	6 MI W OF MINCO	73059	FINDS



# GOVERNMENT RECORDS SEARCHED / DATA CURRENCY TRACKING

To maintain currency of the following federal and state databases, EDR contacts the appropriate governmental agency on a monthly or quarterly basis, as required.

**Elapsed ASTM days:** Provides confirmation that this EDR report meets or exceeds the 90-day updating requirement of the ASTM standard.

## **FEDERAL ASTM STANDARD RECORDS**

### **NPL: National Priority List**

Source: EPA

Telephone: N/A

National Priorities List (Superfund). The NPL is a subset of CERCLIS and identifies over 1,200 sites for priority cleanup under the Superfund Program. NPL sites may encompass relatively large areas. As such, EDR provides polygon coverage for over 1,000 NPL site boundaries produced by EPA's Environmental Photographic Interpretation Center (EPIC) and regional EPA offices.

Date of Government Version: 04/28/05

Date Made Active at EDR: 05/16/05

Database Release Frequency: Quarterly

Date of Data Arrival at EDR: 05/04/05

Elapsed ASTM days: 12

Date of Last EDR Contact: 05/04/05

### **NPL Site Boundaries**

Sources:

EPA's Environmental Photographic Interpretation Center (EPIC)

Telephone: 202-564-7333

EPA Region 1

Telephone 617-918-1143

EPA Region 3

Telephone 215-814-5418

EPA Region 4

Telephone 404-562-8033

EPA Region 6

Telephone: 214-655-6659

EPA Region 8

Telephone: 303-312-6774

### **Proposed NPL: Proposed National Priority List Sites**

Source: EPA

Telephone: N/A

Date of Government Version: 04/27/05

Date Made Active at EDR: 05/16/05

Database Release Frequency: Quarterly

Date of Data Arrival at EDR: 05/04/05

Elapsed ASTM days: 12

Date of Last EDR Contact: 05/04/05

### **CERCLIS: Comprehensive Environmental Response, Compensation, and Liability Information System**

Source: EPA

Telephone: 703-413-0223

CERCLIS contains data on potentially hazardous waste sites that have been reported to the USEPA by states, municipalities, private companies and private persons, pursuant to Section 103 of the Comprehensive Environmental Response, Compensation, and Liability Act (CERCLA). CERCLIS contains sites which are either proposed to or on the National Priorities List (NPL) and sites which are in the screening and assessment phase for possible inclusion on the NPL.

Date of Government Version: 02/15/05

Date Made Active at EDR: 04/06/05

Database Release Frequency: Quarterly

Date of Data Arrival at EDR: 03/22/05

Elapsed ASTM days: 15

Date of Last EDR Contact: 03/22/05

### **CERCLIS-NFRAP: CERCLIS No Further Remedial Action Planned**

Source: EPA

Telephone: 703-413-0223

As of February 1995, CERCLIS sites designated "No Further Remedial Action Planned" (NFRAP) have been removed from CERCLIS. NFRAP sites may be sites where, following an initial investigation, no contamination was found, contamination was removed quickly without the need for the site to be placed on the NPL, or the contamination was not serious enough to require Federal Superfund action or NPL consideration. EPA has removed approximately 25,000 NFRAP sites to lift the unintended barriers to the redevelopment of these properties and has archived them as historical records so EPA does not needlessly repeat the investigations in the future. This policy change is part of the EPA's Brownfields Redevelopment Program to help cities, states, private investors and affected citizens to promote economic redevelopment of unproductive urban sites.

## GOVERNMENT RECORDS SEARCHED / DATA CURRENCY TRACKING

Date of Government Version: 03/22/05  
Date Made Active at EDR: 04/06/05  
Database Release Frequency: Quarterly

Date of Data Arrival at EDR: 04/01/05  
Elapsed ASTM days: 5  
Date of Last EDR Contact: 04/01/05

### **CORRACTS:** Corrective Action Report

Source: EPA

Telephone: 800-424-9346

CORRACTS identifies hazardous waste handlers with RCRA corrective action activity.

Date of Government Version: 03/29/05  
Date Made Active at EDR: 05/16/05  
Database Release Frequency: Quarterly

Date of Data Arrival at EDR: 04/11/05  
Elapsed ASTM days: 35  
Date of Last EDR Contact: 03/07/05

### **RCRA:** Resource Conservation and Recovery Act Information

Source: EPA

Telephone: 800-424-9346

RCRAInfo is EPA's comprehensive information system, providing access to data supporting the Resource Conservation and Recovery Act (RCRA) of 1976 and the Hazardous and Solid Waste Amendments (HSWA) of 1984. RCRAInfo replaces the data recording and reporting abilities of the Resource Conservation and Recovery Information System (RCRIS). The database includes selective information on sites which generate, transport, store, treat and/or dispose of hazardous waste as defined by the Resource Conservation and Recovery Act (RCRA). Conditionally exempt small quantity generators (CESQGs) generate less than 100 kg of hazardous waste, or less than 1 kg of acutely hazardous waste per month. Small quantity generators (SQGs) generate between 100 kg and 1,000 kg of hazardous waste per month. Large quantity generators (LQGs) generate over 1,000 kilograms (kg) of hazardous waste, or over 1 kg of acutely hazardous waste per month. Transporters are individuals or entities that move hazardous waste from the generator off-site to a facility that can recycle, treat, store, or dispose of the waste. TSDFs treat, store, or dispose of the waste.

Date of Government Version: 05/20/05  
Date Made Active at EDR: 06/09/05  
Database Release Frequency: Quarterly

Date of Data Arrival at EDR: 05/24/05  
Elapsed ASTM days: 16  
Date of Last EDR Contact: 05/24/05

### **ERNS:** Emergency Response Notification System

Source: National Response Center, United States Coast Guard

Telephone: 202-260-2342

Emergency Response Notification System. ERNS records and stores information on reported releases of oil and hazardous substances.

Date of Government Version: 12/31/04  
Date Made Active at EDR: 03/24/05  
Database Release Frequency: Annually

Date of Data Arrival at EDR: 01/27/05  
Elapsed ASTM days: 56  
Date of Last EDR Contact: 04/25/05

## **FEDERAL ASTM SUPPLEMENTAL RECORDS**

### **BRS:** Biennial Reporting System

Source: EPA/NTIS

Telephone: 800-424-9346

The Biennial Reporting System is a national system administered by the EPA that collects data on the generation and management of hazardous waste. BRS captures detailed data from two groups: Large Quantity Generators (LQG) and Treatment, Storage, and Disposal Facilities.

Date of Government Version: 12/01/01  
Database Release Frequency: Biennially

Date of Last EDR Contact: 04/15/05  
Date of Next Scheduled EDR Contact: 06/13/05

### **CONSENT:** Superfund (CERCLA) Consent Decrees

Source: Department of Justice, Consent Decree Library

Telephone: Varies

Major legal settlements that establish responsibility and standards for cleanup at NPL (Superfund) sites. Released periodically by United States District Courts after settlement by parties to litigation matters.



## GOVERNMENT RECORDS SEARCHED / DATA CURRENCY TRACKING

Date of Government Version: 12/14/04  
Database Release Frequency: Varies

Date of Last EDR Contact: 04/26/05  
Date of Next Scheduled EDR Contact: 07/25/05

### **ROD:** Records Of Decision

Source: EPA  
Telephone: 703-416-0223

Record of Decision. ROD documents mandate a permanent remedy at an NPL (Superfund) site containing technical and health information to aid in the cleanup.

Date of Government Version: 01/10/05  
Database Release Frequency: Annually

Date of Last EDR Contact: 04/04/05  
Date of Next Scheduled EDR Contact: 07/04/05

### **DELISTED NPL:** National Priority List Deletions

Source: EPA  
Telephone: N/A

The National Oil and Hazardous Substances Pollution Contingency Plan (NCP) establishes the criteria that the EPA uses to delete sites from the NPL. In accordance with 40 CFR 300.425.(e), sites may be deleted from the NPL where no further response is appropriate.

Date of Government Version: 04/28/05  
Database Release Frequency: Quarterly

Date of Last EDR Contact: 05/04/05  
Date of Next Scheduled EDR Contact: 08/01/05

### **FINDS:** Facility Index System/Facility Identification Initiative Program Summary Report

Source: EPA  
Telephone: N/A

Facility Index System. FINDS contains both facility information and 'pointers' to other sources that contain more detail. EDR includes the following FINDS databases in this report: PCS (Permit Compliance System), AIRS (Aerometric Information Retrieval System), DOCKET (Enforcement Docket used to manage and track information on civil judicial enforcement cases for all environmental statutes), FURS (Federal Underground Injection Control), C-DOCKET (Criminal Docket System used to track criminal enforcement actions for all environmental statutes), FFIS (Federal Facilities Information System), STATE (State Environmental Laws and Statutes), and PADS (PCB Activity Data System).

Date of Government Version: 04/11/05  
Database Release Frequency: Quarterly

Date of Last EDR Contact: 04/04/05  
Date of Next Scheduled EDR Contact: 07/04/05

### **HMIRS:** Hazardous Materials Information Reporting System

Source: U.S. Department of Transportation  
Telephone: 202-366-4555

Hazardous Materials Incident Report System. HMIRS contains hazardous material spill incidents reported to DOT.

Date of Government Version: 12/31/04  
Database Release Frequency: Annually

Date of Last EDR Contact: 04/19/05  
Date of Next Scheduled EDR Contact: 07/18/05

### **MLTS:** Material Licensing Tracking System

Source: Nuclear Regulatory Commission  
Telephone: 301-415-7169

MLTS is maintained by the Nuclear Regulatory Commission and contains a list of approximately 8,100 sites which possess or use radioactive materials and which are subject to NRC licensing requirements. To maintain currency, EDR contacts the Agency on a quarterly basis.

Date of Government Version: 04/14/05  
Database Release Frequency: Quarterly

Date of Last EDR Contact: 04/04/05  
Date of Next Scheduled EDR Contact: 07/04/05

### **MINES:** Mines Master Index File

Source: Department of Labor, Mine Safety and Health Administration  
Telephone: 303-231-5959

Contains all mine identification numbers issued for mines active or opened since 1971. The data also includes violation information.

## GOVERNMENT RECORDS SEARCHED / DATA CURRENCY TRACKING

Date of Government Version: 02/11/05  
Database Release Frequency: Semi-Annually

Date of Last EDR Contact: 03/30/05  
Date of Next Scheduled EDR Contact: 06/27/05

### **NPL LIENS:** Federal Superfund Liens

Source: EPA  
Telephone: 202-564-4267

Federal Superfund Liens. Under the authority granted the USEPA by the Comprehensive Environmental Response, Compensation and Liability Act (CERCLA) of 1980, the USEPA has the authority to file liens against real property in order to recover remedial action expenditures or when the property owner receives notification of potential liability. USEPA compiles a listing of filed notices of Superfund Liens.

Date of Government Version: 10/15/91  
Database Release Frequency: No Update Planned

Date of Last EDR Contact: 02/22/05  
Date of Next Scheduled EDR Contact: 05/23/05

### **PADS:** PCB Activity Database System

Source: EPA  
Telephone: 202-564-3887

PCB Activity Database. PADS Identifies generators, transporters, commercial storers and/or brokers and disposers of PCB's who are required to notify the EPA of such activities.

Date of Government Version: 03/30/05  
Database Release Frequency: Annually

Date of Last EDR Contact: 05/10/05  
Date of Next Scheduled EDR Contact: 08/08/05

### **DOD:** Department of Defense Sites

Source: USGS  
Telephone: 703-692-8801

This data set consists of federally owned or administered lands, administered by the Department of Defense, that have any area equal to or greater than 640 acres of the United States, Puerto Rico, and the U.S. Virgin Islands.

Date of Government Version: 10/01/03  
Database Release Frequency: Semi-Annually

Date of Last EDR Contact: 02/08/05  
Date of Next Scheduled EDR Contact: 05/09/05

### **UMTRA:** Uranium Mill Tailings Sites

Source: Department of Energy  
Telephone: 505-845-0011

Uranium ore was mined by private companies for federal government use in national defense programs. When the mills shut down, large piles of the sand-like material (mill tailings) remain after uranium has been extracted from the ore. Levels of human exposure to radioactive materials from the piles are low; however, in some cases tailings were used as construction materials before the potential health hazards of the tailings were recognized. In 1978, 24 inactive uranium mill tailings sites in Oregon, Idaho, Wyoming, Utah, Colorado, New Mexico, Texas, North Dakota, South Dakota, Pennsylvania, and on Navajo and Hopi tribal lands, were targeted for cleanup by the Department of Energy.

Date of Government Version: 12/29/04  
Database Release Frequency: Varies

Date of Last EDR Contact: 03/22/05  
Date of Next Scheduled EDR Contact: 06/20/05

### **ODI:** Open Dump Inventory

Source: Environmental Protection Agency  
Telephone: 800-424-9346

An open dump is defined as a disposal facility that does not comply with one or more of the Part 257 or Part 258 Subtitle D Criteria.

Date of Government Version: 06/30/85  
Database Release Frequency: No Update Planned

Date of Last EDR Contact: 05/23/95  
Date of Next Scheduled EDR Contact: N/A

### **FUDS:** Formerly Used Defense Sites

Source: U.S. Army Corps of Engineers  
Telephone: 202-528-4285

The listing includes locations of Formerly Used Defense Sites properties where the US Army Corps of Engineers is actively working or will take necessary cleanup actions.



## GOVERNMENT RECORDS SEARCHED / DATA CURRENCY TRACKING

Date of Government Version: 12/31/03  
Database Release Frequency: Varies

Date of Last EDR Contact: 04/04/05  
Date of Next Scheduled EDR Contact: 07/04/05

### **INDIAN RESERV:** Indian Reservations

Source: USGS  
Telephone: 202-208-3710

This map layer portrays Indian administered lands of the United States that have any area equal to or greater than 640 acres.

Date of Government Version: 10/01/03  
Database Release Frequency: Semi-Annually

Date of Last EDR Contact: 02/08/05  
Date of Next Scheduled EDR Contact: 05/09/05

### **US ENG CONTROLS:** Engineering Controls Sites List

Source: Environmental Protection Agency  
Telephone: 703-603-8867

A listing of sites with engineering controls in place. Engineering controls include various forms of caps, building foundations, liners, and treatment methods to create pathway elimination for regulated substances to enter environmental media or effect human health.

Date of Government Version: 01/10/05  
Database Release Frequency: Varies

Date of Last EDR Contact: 04/04/05  
Date of Next Scheduled EDR Contact: 07/04/05

### **RAATS:** RCRA Administrative Action Tracking System

Source: EPA  
Telephone: 202-564-4104

RCRA Administration Action Tracking System. RAATS contains records based on enforcement actions issued under RCRA pertaining to major violators and includes administrative and civil actions brought by the EPA. For administration actions after September 30, 1995, data entry in the RAATS database was discontinued. EPA will retain a copy of the database for historical records. It was necessary to terminate RAATS because a decrease in agency resources made it impossible to continue to update the information contained in the database.

Date of Government Version: 04/17/95  
Database Release Frequency: No Update Planned

Date of Last EDR Contact: 03/07/05  
Date of Next Scheduled EDR Contact: 06/06/05

### **TRIS:** Toxic Chemical Release Inventory System

Source: EPA  
Telephone: 202-566-0250

Toxic Release Inventory System. TRIS identifies facilities which release toxic chemicals to the air, water and land in reportable quantities under SARA Title III Section 313.

Date of Government Version: 12/31/02  
Database Release Frequency: Annually

Date of Last EDR Contact: 03/22/05  
Date of Next Scheduled EDR Contact: 06/20/05

### **TSCA:** Toxic Substances Control Act

Source: EPA  
Telephone: 202-260-5521

Toxic Substances Control Act. TSCA identifies manufacturers and importers of chemical substances included on the TSCA Chemical Substance Inventory list. It includes data on the production volume of these substances by plant site.

Date of Government Version: 12/31/02  
Database Release Frequency: Every 4 Years

Date of Last EDR Contact: 04/05/05  
Date of Next Scheduled EDR Contact: 06/06/05

### **FTTS INSP:** FIFRA/ TSCA Tracking System - FIFRA (Federal Insecticide, Fungicide, & Rodenticide Act)/TSCA (Toxic Substances Control Act)

Source: EPA  
Telephone: 202-566-1667

Date of Government Version: 04/13/05  
Database Release Frequency: Quarterly

Date of Last EDR Contact: 03/21/05  
Date of Next Scheduled EDR Contact: 06/20/05

## GOVERNMENT RECORDS SEARCHED / DATA CURRENCY TRACKING

### **SSTS:** Section 7 Tracking Systems

Source: EPA

Telephone: 202-564-4203

Section 7 of the Federal Insecticide, Fungicide and Rodenticide Act, as amended (92 Stat. 829) requires all registered pesticide-producing establishments to submit a report to the Environmental Protection Agency by March 1st each year. Each establishment must report the types and amounts of pesticides, active ingredients and devices being produced, and those having been produced and sold or distributed in the past year.

Date of Government Version: 12/31/03

Database Release Frequency: Annually

Date of Last EDR Contact: 04/19/05

Date of Next Scheduled EDR Contact: 07/18/05

### **FTTS:** FIFRA/ TSCA Tracking System - FIFRA (Federal Insecticide, Fungicide, & Rodenticide Act)/TSCA (Toxic Substances Control Act)

Source: EPA/Office of Prevention, Pesticides and Toxic Substances

Telephone: 202-566-1667

FTTS tracks administrative cases and pesticide enforcement actions and compliance activities related to FIFRA, TSCA and EPCRA (Emergency Planning and Community Right-to-Know Act). To maintain currency, EDR contacts the Agency on a quarterly basis.

Date of Government Version: 04/13/05

Database Release Frequency: Quarterly

Date of Last EDR Contact: 03/21/05

Date of Next Scheduled EDR Contact: 06/20/05

### **STATE OF OKLAHOMA ASTM STANDARD RECORDS**

#### **SHWS:** Voluntary Cleanup & Superfund Site Status Report

Source: Department of Environmental Quality

Telephone: 405-702-5100

Date of Government Version: 12/31/04

Date Made Active at EDR: 04/01/05

Database Release Frequency: Varies

Date of Data Arrival at EDR: 03/04/05

Elapsed ASTM days: 28

Date of Last EDR Contact: 03/04/05

#### **SWF/LF:** Permitted Solid Waste Disposal & Processing Facilities

Source: Department of Environmental Quality

Telephone: 405-702-5184

Solid Waste Facilities/Landfill Sites. SWF/LF type records typically contain an inventory of solid waste disposal facilities or landfills in a particular state. Depending on the state, these may be active or inactive facilities or open dumps that failed to meet RCRA Subtitle D Section 4004 criteria for solid waste landfills or disposal sites.

Date of Government Version: 08/30/04

Date Made Active at EDR: 09/23/04

Database Release Frequency: Semi-Annually

Date of Data Arrival at EDR: 08/30/04

Elapsed ASTM days: 24

Date of Last EDR Contact: 02/28/05

#### **LUST:** Leaking Underground Storage Tank List

Source: Oklahoma Corporation Commission

Telephone: 405-521-3107

Leaking Underground Storage Tank Incident Reports. LUST records contain an inventory of reported leaking underground storage tank incidents. Not all states maintain these records, and the information stored varies by state.

Date of Government Version: 03/21/03

Date Made Active at EDR: 05/21/03

Database Release Frequency: Varies

Date of Data Arrival at EDR: 04/28/03

Elapsed ASTM days: 23

Date of Last EDR Contact: 04/28/05

#### **UST:** Underground Storage Tank List, List II Version

Source: Oklahoma Corporation Commission

Telephone: 405-521-3107

Registered Underground Storage Tanks. UST's are regulated under Subtitle I of the Resource Conservation and Recovery Act (RCRA) and must be registered with the state department responsible for administering the UST program. Available information varies by state program.



## GOVERNMENT RECORDS SEARCHED / DATA CURRENCY TRACKING

Date of Government Version: 03/21/03  
Date Made Active at EDR: 05/27/03  
Database Release Frequency: Varies

Date of Data Arrival at EDR: 04/28/03  
Elapsed ASTM days: 29  
Date of Last EDR Contact: 04/28/05

**VCP:** Voluntary Cleanup Site Inventory  
Source: Department of Environmental Quality  
Telephone: 405-702-5100

Date of Government Version: 03/14/05  
Date Made Active at EDR: 04/01/05  
Database Release Frequency: Varies

Date of Data Arrival at EDR: 03/14/05  
Elapsed ASTM days: 18  
Date of Last EDR Contact: 03/14/05

**INDIAN UST:** USTs on Indian Land  
Source: Environmental Protection Agency, Region 6  
Telephone: 214-665-7591

Date of Government Version: 01/04/05  
Date Made Active at EDR: 02/28/05  
Database Release Frequency: Varies

Date of Data Arrival at EDR: 01/14/05  
Elapsed ASTM days: 45  
Date of Last EDR Contact: 02/22/05

**INDIAN LUST:** Leaking Underground Storage Tanks on Indian Land  
Source: EPA Region 6  
Telephone: 214-665-6597  
LUSTs on Indian land in New Mexico and Oklahoma.

Date of Government Version: 01/04/05  
Date Made Active at EDR: 02/28/05  
Database Release Frequency: Varies

Date of Data Arrival at EDR: 01/21/05  
Elapsed ASTM days: 38  
Date of Last EDR Contact: 02/22/05

### STATE OF OKLAHOMA ASTM SUPPLEMENTAL RECORDS

**AST:** Aboveground Storage Tanks  
Source: Oklahoma Corporation Commission  
Telephone: 405-521-3107  
Registered Aboveground Storage Tanks.

Date of Government Version: 03/21/03  
Database Release Frequency: Varies

Date of Last EDR Contact: 04/28/05  
Date of Next Scheduled EDR Contact: 07/25/05

**LAST:** Leaking Aboveground Storage Tanks List  
Source: Oklahoma Corporation Commission  
Telephone: 405-522-4640

Date of Government Version: 03/21/03  
Database Release Frequency: Varies

Date of Last EDR Contact: 04/28/05  
Date of Next Scheduled EDR Contact: 07/25/05

**OK COMPLAINT:** Oklahoma Complaint System Database  
Source: Oklahoma Corporation Commission  
Telephone: 405-521-2384  
Environmental complaints reported to the Oklahoma Corporation Commission.

Date of Government Version: 01/07/99  
Database Release Frequency: Varies

Date of Last EDR Contact: 04/26/05  
Date of Next Scheduled EDR Contact: 07/04/05

### EDR PROPRIETARY HISTORICAL DATABASES

**Former Manufactured Gas (Coal Gas) Sites:** The existence and location of Coal Gas sites is provided exclusively to EDR by Real Property Scan, Inc. ©Copyright 1993 Real Property Scan, Inc. For a technical description of the types of hazards which may be found at such sites, contact your EDR customer service representative.

# GOVERNMENT RECORDS SEARCHED / DATA CURRENCY TRACKING

## Disclaimer Provided by Real Property Scan, Inc.

The information contained in this report has predominantly been obtained from publicly available sources produced by entities other than Real Property Scan. While reasonable steps have been taken to insure the accuracy of this report, Real Property Scan does not guarantee the accuracy of this report. Any liability on the part of Real Property Scan is strictly limited to a refund of the amount paid. No claim is made for the actual existence of toxins at any site. This report does not constitute a legal opinion.

## **BROWNFIELDS DATABASES**

### **Brownfields:** Brownfield Sites

Source: Department of Environmental Quality  
Telephone: 405-702-5100

Date of Government Version: 03/16/05  
Database Release Frequency: Semi-Annually

Date of Last EDR Contact: 03/16/05  
Date of Next Scheduled EDR Contact: 06/13/05

### **VCP:** Voluntary Cleanup Site Inventory

Source: Department of Environmental Quality  
Telephone: 405-702-5100

Date of Government Version: 03/14/05  
Database Release Frequency: Varies

Date of Last EDR Contact: 03/14/05  
Date of Next Scheduled EDR Contact: 06/13/05

### **US BROWNFIELDS:** A Listing of Brownfields Sites

Source: Environmental Protection Agency  
Telephone: 202-566-2777

Included in the listing are brownfields properties addresses by Cooperative Agreement Recipients and brownfields properties addressed by Targeted Brownfields Assessments. Targeted Brownfields Assessments-EPA's Targeted Brownfields Assessments (TBA) program is designed to help states, tribes, and municipalities--especially those without EPA Brownfields Assessment Demonstration Pilots--minimize the uncertainties of contamination often associated with brownfields. Under the TBA program, EPA provides funding and/or technical assistance for environmental assessments at brownfields sites throughout the country. Targeted Brownfields Assessments supplement and work with other efforts under EPA's Brownfields Initiative to promote cleanup and redevelopment of brownfields. Cooperative Agreement Recipients-States, political subdivisions, territories, and Indian tribes become Brownfields Cleanup Revolving Loan Fund (BCRLF) cooperative agreement recipients when they enter into BCRLF cooperative agreements with the U.S. EPA. EPA selects BCRLF cooperative agreement recipients based on a proposal and application process. BCRLF cooperative agreement recipients must use EPA funds provided through BCRLF cooperative agreement for specified brownfields-related cleanup activities.

Date of Government Version: 01/10/05  
Database Release Frequency: Semi-Annually

Date of Last EDR Contact: 03/14/05  
Date of Next Scheduled EDR Contact: 06/13/05

### **INST CONTROL:** Institutional Control Sites

Source: Department of Environmental Quality  
Telephone: 405-702-5100  
Sites with institutional controls in place.

Date of Government Version: 03/14/05  
Database Release Frequency: Varies

Date of Last EDR Contact: 03/14/05  
Date of Next Scheduled EDR Contact: 06/13/05

### **US INST CONTROL:** Sites with Institutional Controls

Source: Environmental Protection Agency  
Telephone: 703-603-8867

A listing of sites with institutional controls in place. Institutional controls include administrative measures, such as groundwater use restrictions, construction restrictions, property use restrictions, and post remediation care requirements intended to prevent exposure to contaminants remaining on site. Deed restrictions are generally required as part of the institutional controls.



# GOVERNMENT RECORDS SEARCHED / DATA CURRENCY TRACKING

Date of Government Version: 01/10/05  
Database Release Frequency: Varies

Date of Last EDR Contact: 04/04/05  
Date of Next Scheduled EDR Contact: 07/04/05

## **OTHER DATABASE(S)**

Depending on the geographic area covered by this report, the data provided in these specialty databases may or may not be complete. For example, the existence of wetlands information data in a specific report does not mean that all wetlands in the area covered by the report are included. Moreover, the absence of any reported wetlands information does not necessarily mean that wetlands do not exist in the area covered by the report.

**Sensitive Receptors:** There are individuals deemed sensitive receptors due to their fragile immune systems and special sensitivity to environmental discharges. These sensitive receptors typically include the elderly, the sick, and children. While the location of all sensitive receptors cannot be determined, EDR indicates those buildings and facilities - schools, daycares, hospitals, medical centers, and nursing homes - where individuals who are sensitive receptors are likely to be located.

### **AHA Hospitals:**

Source: American Hospital Association, Inc.  
Telephone: 312-280-5991

The database includes a listing of hospitals based on the American Hospital Association's annual survey of hospitals.

### **Medical Centers: Provider of Services Listing**

Source: Centers for Medicare & Medicaid Services  
Telephone: 410-786-3000

A listing of hospitals with Medicare provider number, produced by Centers of Medicare & Medicaid Services, a federal agency within the U.S. Department of Health and Human Services.

### **Nursing Homes**

Source: National Institutes of Health  
Telephone: 301-594-6248

Information on Medicare and Medicaid certified nursing homes in the United States.

### **Public Schools**

Source: National Center for Education Statistics  
Telephone: 202-502-7300

The National Center for Education Statistics' primary database on elementary and secondary public education in the United States. It is a comprehensive, annual, national statistical database of all public elementary and secondary schools and school districts, which contains data that are comparable across all states.

### **Private Schools**

Source: National Center for Education Statistics  
Telephone: 202-502-7300

The National Center for Education Statistics' primary database on private school locations in the United States.

### **Daycare Centers: Day Care Centers**

Source: Department of Human Services  
Telephone: 405-521-3561

**Flood Zone Data:** This data, available in select counties across the country, was obtained by EDR in 1999 from the Federal Emergency Management Agency (FEMA). Data depicts 100-year and 500-year flood zones as defined by FEMA.

**NWI:** National Wetlands Inventory. This data, available in select counties across the country, was obtained by EDR in 2002 from the U.S. Fish and Wildlife Service.

## **STREET AND ADDRESS INFORMATION**

© 2004 Geographic Data Technology, Inc., Rel. 07/2004. This product contains proprietary and confidential property of Geographic Data Technology, Inc. Unauthorized use, including copying for other than testing and standard backup procedures, of this product is expressly prohibited.

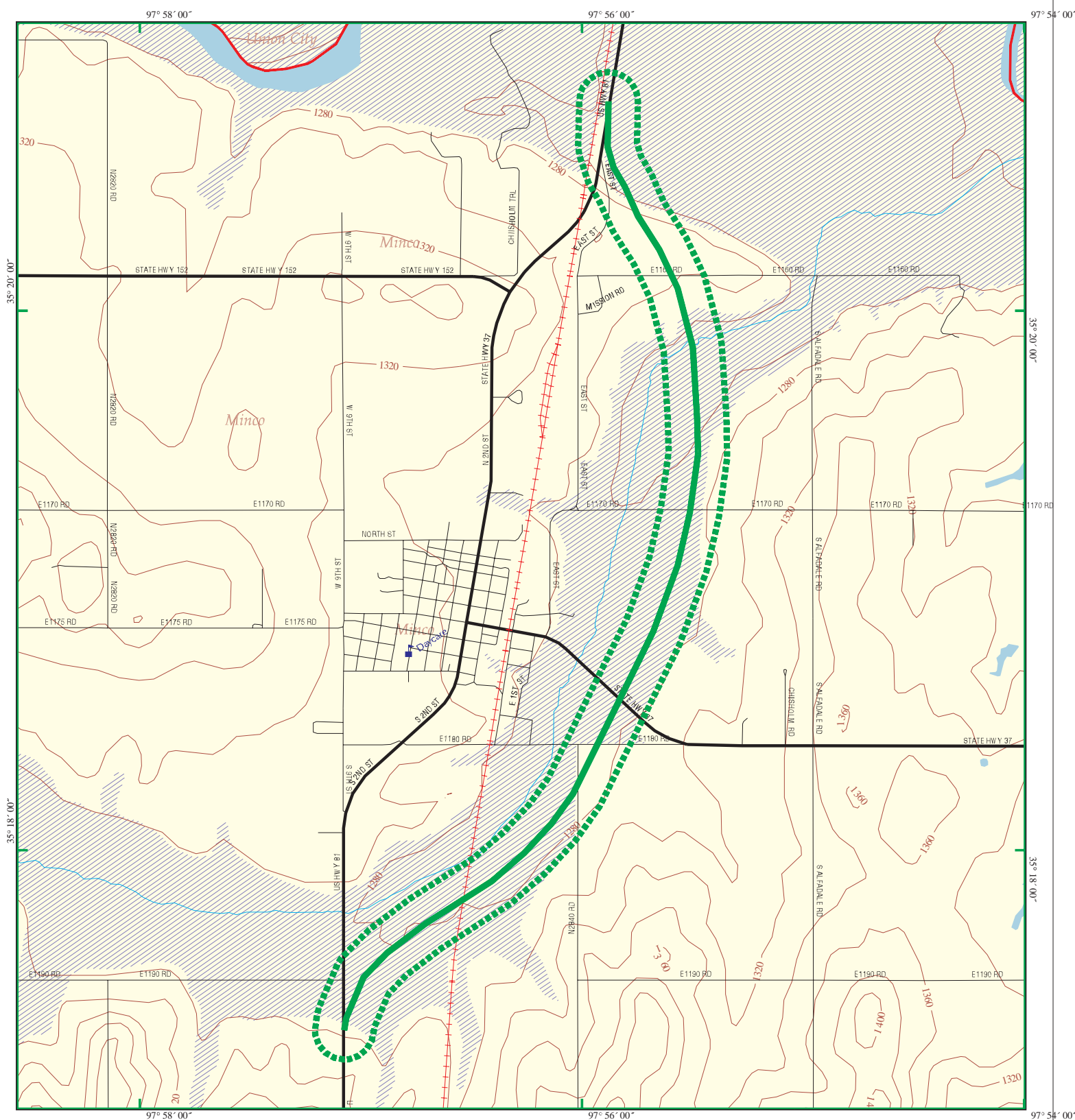
***Thank you for your business.***  
Please contact EDR at 1-800-352-0050  
with any questions or comments.

**Disclaimer**

This Report contains information obtained from a variety of public sources and EDR makes no representation or warranty regarding the accuracy, reliability, quality, or completeness of said information or the information contained in this report. The customer shall assume full responsibility for the use of this report.

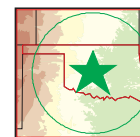
**No warranty of merchantability or of fitness for a particular purpose, expressed or implied, shall apply and EDR specifically disclaims the making of such warranties. In no event shall EDR be liable to anyone for special, incidental, consequential or exemplary damages.**





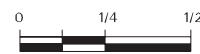
EDR DataMap™ –Corridor Study

## Minco Bypass



Minco, OK

- |  |               |                         |
|--|---------------|-------------------------|
| Listed Sites                                 | Waterways     | Water                   |
| Earthquake Epicenters (Richter 5 or greater) | Railroads     | Superfund Sites         |
| Search Boundary                              | Contour Lines | Federal DOD Sites       |
| Roads  | Pipelines     | Indian Reservations BIA |
| Major Roads                                  | Powerlines    | 100-Yr Flood Zones      |
|  | Fault Lines   |                         |



Scale in Miles



## **EDR DataMap™ Area Study**

**US 81, Chickasha-Western Bypass  
Chickasha, OK 73018**

**June 22, 2005**

**Inquiry number 01448777.4r**

### **The Standard in Environmental Risk Management Information**

440 Wheelers Farms Road  
Milford, Connecticut 06460

#### **Nationwide Customer Service**

Telephone: 1-800-352-0050  
Fax: 1-800-231-6802  
Internet: [www.edrnet.com](http://www.edrnet.com)



## EXECUTIVE SUMMARY

A search of available environmental records was conducted by Environmental Data Resources, Inc. (EDR).

### TARGET PROPERTY INFORMATION

#### ADDRESS

CHICKASHA, OK 73018  
CHICKASHA, OK 73018

### DATABASES WITH NO MAPPED SITES

No mapped sites were found in EDR's search of available ( "reasonably ascertainable " ) government records within the requested search area for the following databases:

#### FEDERAL ASTM STANDARD

**NPL**..... National Priority List  
**Proposed NPL**..... Proposed National Priority List Sites  
**CERCLIS**..... Comprehensive Environmental Response, Compensation, and Liability Information System  
**CORRACTS**..... Corrective Action Report  
**RCRA-TSDF**..... Resource Conservation and Recovery Act Information  
**RCRA-LQG**..... Resource Conservation and Recovery Act Information  
**ERNS**..... Emergency Response Notification System

#### STATE ASTM STANDARD

**SHWS**..... Voluntary Cleanup & Superfund Site Status Report  
**SWF/LF**..... Permitted Solid Waste Disposal & Processing Facilities  
**VCP**..... Voluntary Cleanup Site Inventory  
**INDIAN UST**..... USTs on Indian Land  
**INDIAN LUST**..... Leaking Underground Storage Tanks on Indian Land

#### FEDERAL ASTM SUPPLEMENTAL

**CONSENT**..... Superfund (CERCLA) Consent Decrees  
**ROD**..... Records Of Decision  
**Delisted NPL**..... National Priority List Deletions  
**HMIRS**..... Hazardous Materials Information Reporting System  
**MLTS**..... Material Licensing Tracking System  
**MINES**..... Mines Master Index File  
**NPL Liens**..... Federal Superfund Liens  
**PADS**..... PCB Activity Database System  
**FUDS**..... Formerly Used Defense Sites  
**UMTRA**..... Uranium Mill Tailings Sites  
**ODI**..... Open Dump Inventory

## EXECUTIVE SUMMARY

<b>US ENG CONTROLS</b>	Engineering Controls Sites List
<b>INDIAN RESERV</b>	Indian Reservations
<b>DOD</b>	Department of Defense Sites
<b>RAATS</b>	RCRA Administrative Action Tracking System
<b>TRIS</b>	Toxic Chemical Release Inventory System
<b>TSCA</b>	Toxic Substances Control Act
<b>SSTS</b>	Section 7 Tracking Systems
<b>FTTS INSP</b>	FIFRA/ TSCA Tracking System - FIFRA (Federal Insecticide, Fungicide, & Rodenticide Act)/TSCA (Toxic Substances Control Act)

### STATE OR LOCAL ASTM SUPPLEMENTAL

<b>LAST</b>	Leaking Aboveground Storage Tanks List
<b>OK COMPLAINT</b>	Oklahoma Complaint System Database

### EDR PROPRIETARY HISTORICAL DATABASES

<b>Coal Gas</b>	Former Manufactured Gas (Coal Gas) Sites
-----------------	--

### BROWNFIELDS DATABASES

<b>US BROWNFIELDS</b>	A Listing of Brownfields Sites
<b>US INST CONTROL</b>	Sites with Institutional Controls
<b>Brownfields</b>	Brownfield Sites
<b>VCP</b>	Voluntary Cleanup Site Inventory
<b>INST CONTROL</b>	Institutional Control Sites

### SURROUNDING SITES: SEARCH RESULTS

Surrounding sites were identified.

Page numbers and map identification numbers refer to the EDR Radius Map report where detailed data on individual sites can be reviewed.

Sites listed in ***bold italics*** are in multiple databases.

Unmappable (orphan) sites are not considered in the foregoing analysis.

### FEDERAL ASTM STANDARD

**CERCLIS-NFRAP:** As of February 1995, CERCLIS sites designated "No Further Remedial Action Planned" (NFRAP) have been removed from CERCLIS. NFRAP sites may be sites where, following an initial investigation, no contamination was found, contamination was removed quickly without the need for the site to be placed on the NPL, or the contamination was not serious enough to require Federal Superfund Action or NPL consideration. EPA has removed approximately 25,000 NFRAP sites to lift the unintended barriers to the redevelopment of these properties and has archived them as historical records so EPA does not needlessly repeat the investigations in the future. This policy change is part of the EPA's Brownfields Redevelopment Program to help cities, states, private investors and affected citizens to promote economic redevelopment of unproductive urban sites.

A review of the CERC-NFRAP list, as provided by EDR, and dated 03/22/2005 has revealed that there is



## EXECUTIVE SUMMARY

1 CERC-NFRAP site within the searched area.

<u>Site</u>	<u>Address</u>	<u>Map ID</u>	<u>Page</u>
<b>CHICKASHA MFG LAGOON</b>	<b>US HWY 81 &amp; STATE HWY 1</b>	<b>1</b>	<b>3</b>

**RCRAInfo:** RCRAInfo is EPA's comprehensive information system, providing access to data supporting the Resource Conservation and Recovery Act ( RCRA) of 1976 and the Hazardous and Solid Waste Amendments (HSWA) of 1984. RCRAInfo replaces the data recording and reporting abilities of the Resource Conservation and Recovery Information System(RCRIS). The database includes selective information on sites which generate, transport, store , treat and/or dispose of hazardous waste as defined by the Resource Conservation and Recovery Act (RCRA). Conditionally exempt small quantity generators (CESQGs) generate less than 100 kg of hazardous waste, or less than 1 kg of acutely hazardous waste per month. Small quantity generators (SQGs) generate between 100 kg and 1,000 kg of hazardous waste per month Large quantity generators generate over 1,000 kilograms (kg) of hazardous waste, or over 1 kg of acutely hazardous waste per month. Transporters are individuals or entities that move hazardous waste from the generator offsite to a facility that can recycle, treat, store, or dispose of the waste. TSDFs treat, store, or dispose of the waste.

A review of the RCRA-SQG list, as provided by EDR, and dated 05/20/2005 has revealed that there are 2 RCRA-SQG sites within the searched area.

<u>Site</u>	<u>Address</u>	<u>Map ID</u>	<u>Page</u>
<b>CHICKASHA MFG LAGOON</b>	<b>US HWY 81 &amp; STATE HWY 1</b>	<b>1</b>	<b>3</b>
<b>HERMETIC SWITCH INC.</b>	<b>HWY 92 S</b>	<b>2</b>	<b>5</b>

### STATE ASTM STANDARD

**LUST:** The Leaking Underground Storage Tank Incident Reports contain an inventory of reported leaking underground storage tank incidents. The data come from the Oklahoma Corporation Commission's Leaking UST list.

A review of the LUST list, as provided by EDR, and dated 03/21/2003 has revealed that there is 1 LUST site within the searched area.

<u>Site</u>	<u>Address</u>	<u>Map ID</u>	<u>Page</u>
SOUTHERN HILLS QUICK MART	3004 GRAND AVE.	2	4

**UST:** The Underground Storage Tank database contains registered USTs. USTs are regulated under Subtitle I of the Resource Conservation and Recovery Act (RCRA). The data come from the Oklahoma Corporation Commission's State UST List, List II Version.

A review of the UST list, as provided by EDR, and dated 03/21/2003 has revealed that there are 3 UST sites within the searched area.

<u>Site</u>	<u>Address</u>	<u>Map ID</u>	<u>Page</u>
SOUTHERN HILLS	2100 S 29TH ST	2	3
CHICKASHA MFG	HWY 81 SO	4	5
<b>ALEX MINI-STOP</b>	<b>601 W HWY 19</b>	<b>5</b>	<b>6</b>

## EXECUTIVE SUMMARY

### FEDERAL ASTM SUPPLEMENTAL

**FINDS:** The Facility Index System contains both facility information and "pointers" to other sources of information that contain more detail. These include: RCRIS; Permit Compliance System (PCS); Aerometric Information Retrieval System (AIRS); FATES (FIFRA [Federal Insecticide Fungicide Rodenticide Act] and TSCA Enforcement System, FTTS [FIFRA/TSCA Tracking System]; CERCLIS; DOCKET (Enforcement Docket used to manage and track information on civil judicial enforcement cases for all environmental statutes); Federal Underground Injection Control (FURS); Federal Reporting Data System (FRDS); Surface Impoundments (SIA); TSCA Chemicals in Commerce Information System (CICS); PADS; RCRA-J (medical waste transporters/disposers); TRIS; and TSCA. The source of this database is the U.S. EPA/NTIS.

A review of the FINDS list, as provided by EDR, and dated 04/11/2005 has revealed that there are 2 FINDS sites within the searched area.

<u>Site</u>	<u>Address</u>	<u>Map ID</u>	<u>Page</u>
<b>CHICKASHA MFG LAGOON</b>	<b>US HWY 81 &amp; STATE HWY 1</b>	<b>1</b>	<b>3</b>
<b>HERMETIC SWITCH INC.</b>	<b>HWY 92 S</b>	<b>2</b>	<b>5</b>

### STATE OR LOCAL ASTM SUPPLEMENTAL

**AST:** The Aboveground Storage Tank database contains registered ASTs. The data come from the Oklahoma Corporation Commission's State AST List, List II Version.

A review of the AST list, as provided by EDR, and dated 03/21/2003 has revealed that there are 2 AST sites within the searched area.

<u>Site</u>	<u>Address</u>	<u>Map ID</u>	<u>Page</u>
<b>JOE BROWN CO., INC</b>	<b>3028 COUNTRY CLUB RD</b>	<b>3</b>	<b>5</b>
<b>ALEX MINI-STOP</b>	<b>601 W HWY 19</b>	<b>5</b>	<b>6</b>



## EXECUTIVE SUMMARY

Please refer to the end of the findings report for unmapped orphan sites due to poor or inadequate address information.

## MAP FINDINGS SUMMARY

<u>Database</u>	<u>Total Plotted</u>
<b><u>FEDERAL ASTM STANDARD</u></b>	
NPL	0
Proposed NPL	0
CERCLIS	0
CERC-NFRAP	1
CORRACTS	0
RCRA TSD	0
RCRA Lg. Quan. Gen.	0
RCRA Sm. Quan. Gen.	2
ERNS	0
<b><u>STATE ASTM STANDARD</u></b>	
SHWS	0
State Landfill	0
LUST	1
UST	3
VCP	0
INDIAN UST	0
INDIAN LUST	0
<b><u>FEDERAL ASTM SUPPLEMENTAL</u></b>	
CONSENT	0
ROD	0
Delisted NPL	0
FINDS	2
HMIRS	0
MLTS	0
MINES	0
NPL Liens	0
PADS	0
FUDS	0
UMTRA	0
ODI	0
US ENG CONTROLS	0
INDIAN RESERV	0
DOD	0
RAATS	0
TRIS	0
TSCA	0
SSTS	0
FTTS	0
<b><u>STATE OR LOCAL ASTM SUPPLEMENTAL</u></b>	
AST	2



## MAP FINDINGS SUMMARY

<u>Database</u>	<u>Total Plotted</u>
LAST	0
OK Complaint	0
<b><u>EDR PROPRIETARY HISTORICAL DATABASES</u></b>	
Coal Gas	0
<b><u>BROWNFIELDS DATABASES</u></b>	
US BROWNFIELDS	0
US INST CONTROL	0
Brownfields	0
VCP	0
INST CONTROL	0

### NOTES:

Sites may be listed in more than one database

# MAP FINDINGS

Map ID  
Direction  
Distance  
Distance (ft.)Site

EDR ID Number

Database(s) EPA ID Number

**Coal Gas Site Search: No site was found in a search of Real Property Scan's ENVIROHAZ database.**

1	<b>CHICKASHA MFG LAGOON</b> <b>US HWY 81 &amp; STATE HWY 19</b> <b>CHICKASHA, OK 73018</b>	<b>RCRA-SQG</b> <b>FINDS</b> <b>CERC-NFRAP</b>	<b>1003873943</b> <b>OKD980750863</b>
---	--	--	--

## CERCLIS-NFRAP Classification Data:

Federal Facility: Not a Federal Facility  
Non NPL Code: NFRAP  
NPL Status: Not on the NPL

## CERCLIS-NFRAP Assessment History:

Assessment: PRELIMINARY ASSESSMENT	Completed: 05/01/1980
Assessment: ARCHIVE SITE	Completed: 05/01/1980
Assessment: SITE INSPECTION	Completed: 05/01/1980
Assessment: DISCOVERY	Completed: 06/01/1980

## RCRAInfo:

Owner: HART NORMAN  
(405) 224-5200  
EPA ID: OKD980750863  
Contact: NORMAN HART  
(405) 224-5200

Classification: Conditionally Exempt Small Quantity Generator  
TSDF Activities: Not reported

Violation Status: Violations exist

Regulation Violated:	262.11
Area of Violation:	GENERATOR-ALL REQUIREMENTS (OVERSIGHT)
Date Violation Determined:	03/02/2001
Actual Date Achieved Compliance:	06/06/2001
Enforcement Action:	WRITTEN INFORMAL
Enforcement Action Date:	05/14/2001
Penalty Type:	Not reported

There are 1 violation record(s) reported at this site:

<u>Evaluation</u>	<u>Area of Violation</u>	<u>Date of Compliance</u>
Other Evaluation	GENERATOR-ALL REQUIREMENTS (OVERSIGHT)	20010606

## FINDS:

Other Pertinent Environmental Activity Identified at Site:  
RESOURCE CONSERVATION AND RECOVERY ACT INFORMATION SYSTEM

2	<b>SOUTHERN HILLS</b> <b>2100 S 29TH ST</b> <b>CHICKASHA, OK 73018</b>	<b>UST</b> <b>U001882962</b> <b>N/A</b>
---	--	---



Map ID  
Direction  
Distance  
Distance (ft.)Site

MAP FINDINGS

EDR ID Number

Database(s) EPA ID Number

**SOUTHERN HILLS (Continued)**

**U001882962**

UST:

Facility ID:	2607825	Tank ID:	1
Installed Date:	4/16/1982 0:00:00	Tank Capacity:	8000
Tank Status:	Permanently Out of Use		
Owner:	Red Rock Distributing		
Owner Address:	P.O. Box 82337		

Product: Oklahoma City, OK 73148  
Gasoline

Facility ID:	2607825	Tank ID:	2
Installed Date:	4/16/1982 0:00:00	Tank Capacity:	8000
Tank Status:	Permanently Out of Use		
Owner:	Red Rock Distributing		
Owner Address:	P.O. Box 82337		

Product: Oklahoma City, OK 73148  
Gasoline

Facility ID:	2607825	Tank ID:	3
Installed Date:	11/5/1999 0:00:00	Tank Capacity:	10000
Tank Status:	Currently In Use		
Owner:	Red Rock Distributing		
Owner Address:	P.O. Box 82337		

Product: Oklahoma City, OK 73148  
Gasoline

Facility ID:	2607825	Tank ID:	4
Installed Date:	11/5/1999 0:00:00	Tank Capacity:	8000
Tank Status:	Currently In Use		
Owner:	Red Rock Distributing		
Owner Address:	P.O. Box 82337		

Product: Oklahoma City, OK 73148  
Gasoline

Facility ID:	2607825	Tank ID:	5
Installed Date:	11/1/2002 0:00:00	Tank Capacity:	4000
Tank Status:	Currently In Use		
Owner:	Red Rock Distributing		
Owner Address:	P.O. Box 82337		

Product: Oklahoma City, OK 73148  
Diesel

2

**SOUTHERN HILLS QUICK MART**  
**3004 GRAND AVE.**  
**CHICKASHA, OK 73018**

**LUST S104894652**  
**N/A**

LUST:

Facility ID:	2607825
Alt Event ID:	2607825*064-2434
Facility Status:	CLOSED 3/8/02
Report Date:	11/20/2000 0:00:00
Investor:	FRANK VERNON
Case Number:	064-2434
Owner Name:	Red Rock Distributing

# MAP FINDINGS

Map ID  
Direction  
Distance  
Distance (ft.)Site

EDR ID Number  
Database(s)  
EPA ID Number

2 HERMETIC SWITCH INC.  
HWY 92 S  
CHICKASHA, OK 73018

RCRA-SQG  
FINDS 1000298749  
OKD044378263

## RCRAInfo:

Owner: HERMETIC SWITCH INC  
(405) 224-4046  
EPA ID: OKD044378263  
Contact: TOM POSEY  
(405) 224-4046

Classification: Small Quantity Generator  
TSDF Activities: Not reported

Violation Status: Violations exist

Regulation Violated:	Not reported
Area of Violation:	GENERATOR-ALL REQUIREMENTS (OVERSIGHT)
Date Violation Determined:	04/17/1990
Actual Date Achieved Compliance:	01/30/1991
Enforcement Action:	WRITTEN INFORMAL
Enforcement Action Date:	05/01/1990
Penalty Type:	Not reported

There are 1 violation record(s) reported at this site:

Evaluation	Area of Violation	Date of Compliance
Compliance Schedule Evaluation	GENERATOR-ALL REQUIREMENTS (OVERSIGHT)	19910130
Compliance Schedule Evaluation	GENERATOR-ALL REQUIREMENTS (OVERSIGHT)	19910130
Compliance Evaluation Inspection	GENERATOR-ALL REQUIREMENTS (OVERSIGHT)	19910130

## FINDS:

Other Pertinent Environmental Activity Identified at Site:  
RESOURCE CONSERVATION AND RECOVERY ACT INFORMATION SYSTEM  
TOXIC CHEMICAL RELEASE INVENTORY SYSTEM

3 JOE BROWN CO., INC  
3028 COUNTRY CLUB RD  
CHICKASHA, OK 73018

AST A100169413  
N/A

## AST:

Facility ID:	9918121	Tank ID:	1
Alt. Facility ID:	2619420	Ast:	1
Capacity:	12000	Install Date:	9/1/1987 0:00:00
Owner:	Joe Brown Company		
Address:	P.O. Box 1669 Ardmore, OK 73402		
Tank Status:	Currently In Use		
Substance:	Diesel		
Comment:	Not reported		

4 CHICKASHA MFG  
HWY 81 SO  
CHICKASHA, OK 73018

UST 1000173099  
N/A



MAP FINDINGS

Map ID  
Direction  
Distance  
Distance (ft.)Site

EDR ID Number

Database(s) EPA ID Number

**CHICKASHA MFG (Continued)**

**1000173099**

UST:

Facility ID:	2602433	Tank ID:	1
Installed Date:	Not reported	Tank Capacity:	Not reported
Tank Status:	Permanently Out of Use		
Owner:	CHICKASHA MFG		
Owner Address:	HIGHWAY 81 SO		
Product:	Chickasha, OK 73018		
	Not Listed		

5

**ALEX MINI-STOP  
601 W HWY 19  
ALEX, OK 73002**

**UST U001226317  
AST N/A**

UST:

Facility ID:	2607344	Tank ID:	1
Installed Date:	5/1/1984 0:00:00	Tank Capacity:	6000
Tank Status:	Permanently Out of Use		
Owner:	JIMMIE HOUSER DBA ALEX MINI STOP		
Owner Address:	BOX 128		

Product: Alex, OK 73002  
Gasoline

Facility ID:	2607344	Tank ID:	2
Installed Date:	4/16/1983 0:00:00	Tank Capacity:	4000
Tank Status:	Permanently Out of Use		
Owner:	JIMMIE HOUSER DBA ALEX MINI STOP		
Owner Address:	BOX 128		

Product: Alex, OK 73002  
Gasoline

Facility ID:	2607344	Tank ID:	3
Installed Date:	4/16/1983 0:00:00	Tank Capacity:	4000
Tank Status:	Permanently Out of Use		
Owner:	JIMMIE HOUSER DBA ALEX MINI STOP		
Owner Address:	BOX 128		

Product: Alex, OK 73002  
Gasoline

Facility ID:	2607344	Tank ID:	4
Installed Date:	4/1/1998 0:00:00	Tank Capacity:	4000
Tank Status:	Currently In Use		
Owner:	JIMMIE HOUSER DBA ALEX MINI STOP		
Owner Address:	BOX 128		

Product: Alex, OK 73002  
Gasoline

MAP FINDINGS

Map ID  
Direction  
Distance  
Distance (ft.)Site

EDR ID Number

Database(s) EPA ID Number

**ALEX MINI-STOP (Continued)**

**U001226317**

Facility ID:	2607344	Tank ID:	5
Installed Date:	4/1/1998 0:00:00	Tank Capacity:	12000
Tank Status:	Currently In Use		
Owner:	JIMMIE HOUSER DBA ALEX MINI STOP		
Owner Address:	BOX 128		

Product:	Alex, OK 73002		
AST:	Gasoline		
Facility ID:	2607344	Tank ID:	6
Alt. Facility ID:	2607344	Ast:	1
Capacity:	2000	Install Date:	2/1/1993 0:00:00
Owner:	JIMMIE HOUSER DBA ALEX MINI STOP		
Address:	BOX 128		
	Alex, OK 73002		
Tank Status:	Permanently Out of Use		
Substance:	Diesel		
Comment:	Not reported		



## ORPHAN SUMMARY

City	EDR ID	Site Name	Site Address	Zip	Database(s)
CHICKASHA	U001226381	NORTH 81 QUICK SHOP	RT 1 - BOX 280-5	73018	UST
CHICKASHA	U003429046	CHICKASHA MUNICIPAL AIRPORT	RT 1 CHICKASHA AIRPORT	73018	UST
CHICKASHA	1000409451	SOUTHGATE HOME BUILDING I	HWY 19 S OF TOWN	73018	RCRA-SQG, FINDS
CHICKASHA	1000436670	MIDWEST WOOD TREATING INC	HWY 19 E .5M E H-81	73018	RCRA-SQG, FINDS
CHICKASHA	U001882923	ARKLA GAS	RT 2	73018	UST
CHICKASHA	U001226275	PIONEER PUBLIC SCHOOL	RT 2, BOX 143	73018	UST
CHICKASHA	U001226224	GERALD' 62-TRUCK STOP	29TH HWY 62	73018	UST
CHICKASHA	U001226244	SO CENTRAL RESEARCH STATION	RT 3 BOX 9	73018	UST
CHICKASHA	U001226261	FRIEND SCHOOL	RT 3, BX 278	73018	UST
CHICKASHA	U001226337	NAPLE'S TRADING POST	HWY 39 EAST & ALEX ROAD	73018	UST
CHICKASHA	U001226212	B & F QUICKSHOP	RT 5	73018	UST
CHICKASHA	U001226352	GRISHAM CONST. CO.	RT. 6, BOX 67	73018	UST
CHICKASHA	91217158	HWY 62 WEST AND 81 NORTH	HWY 62 WEST AND 81 NORTH		ERNS
CHICKASHA	1000135059	AMF TUBOSCOPE - CHICKASHA INS DIV	HWY 62 W 1.5M W	73018	RCRA-SQG, FINDS
CHICKASHA	1000395114	DELTA FAUCET OF OKLAHOMA	2500 HWY 62 W	73018	FINDS, RCRA-LQG
CHICKASHA	1004769207	ANR PIPELINE	HWY 62 & 29TH ST	73018	RCRA-SQG, FINDS
CHICKASHA	1004769389	ROB LOWE INC	HWY 62 E	73018	RCRA-SQG, FINDS
CHICKASHA	U001882935	ANR PIPELINE CO/CHICKASHA STA.	HWY 62	73018	UST
CHICKASHA	U001882946	BOB LOWE	HWY 62 E.	73018	UST
CHICKASHA	1000469678	JACKSON MFG INC	HWY 81 N 2 M	73018	RCRA-SQG, FINDS
CHICKASHA	1004768602	STANDRIDGE EQUIP CO	HWY 81 N 16TH & FRISCO	73018	RCRA-SQG, FINDS
CHICKASHA	1005417518	TRANSOK SW DISTRICT	HWY 81 S	73018	RCRA-SQG, FINDS
CHICKASHA	U001226267	S & W	HWY 81 S	73018	UST
CHICKASHA	U001226350	TRANSOK, INC	HWY 81 S	73018	UST
CHICKASHA	1004768833	J & M PETROLEUM CORP	.25M E OF HWY 81 ON HWY 19E	73018	RCRA-SQG, FINDS
CHICKASHA	U001882916	NABORS GROCERY & STATION	3 MI E 1 MI N OF CHICKASHA ON HWY 92	73018	UST
CHICKASHA	U001882940	USDA-ARS-SPA	1/4 MI E OF CITY LIMITS HWY 62	73018	UST
CHICKASHA	U001882902	WALDRON STATION	6 MI E. OF CHICKASHA, HWY 62	73018	UST
CHICKASHA	1000429649	JOHN HOLT AUTO GROUP INC	2501 S HWY 81	73018	RCRA-SQG, FINDS
CHICKASHA	1004768670	LIVINGSTON MACHINERY CO	5201 S HWY 81	73018	RCRA-SQG, FINDS
CHICKASHA	U003182432	HIGHWAY 19 SUPER STOP	5550 E HWY 19 ROUTE 5	73018	UST
CHICKASHA	U003832361	GRADY COUNTY DIST #2	3900 S HWY 81	73018	UST, AST
CHICKASHA	U001882921	CHICKASHA NOBLE OLSON SD UT YAR	I-44	73018	UST
CHICKASHA	1000173098	CHICKASHA MUNICIPAL AUTHORITY	IDAHO STREET	73018	RCRA-SQG, FINDS
CHICKASHA	1000275445	CARL-BUILT INC	INDUSTRIAL PARK	73018	RCRA-SQG, FINDS
CHICKASHA	1000436666	MIDWEST TOWER SERVICES INC	1726 METHVIN INDUSTRIAL PARK	73018	RCRA-SQG, FINDS
CHICKASHA	U001882971	MAREMONT CORPORATION	METHVIN INDUSTRIAL PARK	73018	UST
CHICKASHA	1003874004	AMERICAN DUSTING	2 MI. N OF US 62 ON US 81	73018	CERC-NFRAP
CHICKASHA	U003759895	OLD MCKEE PLACE	8 MI N ON HWY 81 TO GILES ROAD	73018	UST
CHICKASHA	1007265986	CHICKASHA GREENSPACE PROJECT PARK AND TRANSPORATION MUSEUM C	EAST OF FIRST ST., SOUTH OF US HWY 62	73018	US BROWNFIELDS
CHICKASHA	1000303475	DL-MUD INC	PERDUE INDUSTRIAL PARK	73018	RCRA-SQG, FINDS
CHICKASHA	93336915	RANCH HOUSE MOTEL HWY 81 SOUTH	RANCH HOUSE MOTEL HWY 81 SOUTH		ERNS

## ORPHAN SUMMARY

City	EDR ID	Site Name	Site Address	Zip	Database(s)
CHICKASHA	1000188985	STIDHAM HORSE TRAILERS INC	3 MI S HWY 81	73018	RCRA-SQG, FINDS
CHICKASHA	1001125271	OKLAHOMA TRAILER MANUFACTURING	3 M S ON HWY 81	73018	RCRA-SQG, FINDS
CHICKASHA	1005440759	CHICKASHA MERCURY	35.02685 N/97.97270 W	73018	CERCLIS, FINDS
CHICKASHA	S105051607	CHICKASHA/VERDEN	1.2 MI. WEST OF 29TH ST. / HWY 62	73018	LUST
CHICKASHA	U001226220	CECIL & JOE'S BAIT SHOP	8 MI WEST HWY 92 7 MI WEST OF CHICKASHA	73018	UST
CHICKASHA	U003759921	ODOT-RIGHT OF WAY	1.2 MI WEST OF 29TH ST & HWY 62	73018	UST



# GOVERNMENT RECORDS SEARCHED / DATA CURRENCY TRACKING

To maintain currency of the following federal and state databases, EDR contacts the appropriate governmental agency on a monthly or quarterly basis, as required.

**Elapsed ASTM days:** Provides confirmation that this EDR report meets or exceeds the 90-day updating requirement of the ASTM standard.

## **FEDERAL ASTM STANDARD RECORDS**

### **NPL: National Priority List**

Source: EPA

Telephone: N/A

National Priorities List (Superfund). The NPL is a subset of CERCLIS and identifies over 1,200 sites for priority cleanup under the Superfund Program. NPL sites may encompass relatively large areas. As such, EDR provides polygon coverage for over 1,000 NPL site boundaries produced by EPA's Environmental Photographic Interpretation Center (EPIC) and regional EPA offices.

Date of Government Version: 04/28/05

Date Made Active at EDR: 05/16/05

Database Release Frequency: Quarterly

Date of Data Arrival at EDR: 05/04/05

Elapsed ASTM days: 12

Date of Last EDR Contact: 05/04/05

### **NPL Site Boundaries**

Sources:

EPA's Environmental Photographic Interpretation Center (EPIC)

Telephone: 202-564-7333

EPA Region 1

Telephone 617-918-1143

EPA Region 3

Telephone 215-814-5418

EPA Region 4

Telephone 404-562-8033

EPA Region 6

Telephone: 214-655-6659

EPA Region 8

Telephone: 303-312-6774

### **Proposed NPL: Proposed National Priority List Sites**

Source: EPA

Telephone: N/A

Date of Government Version: 04/27/05

Date Made Active at EDR: 05/16/05

Database Release Frequency: Quarterly

Date of Data Arrival at EDR: 05/04/05

Elapsed ASTM days: 12

Date of Last EDR Contact: 05/04/05

### **CERCLIS: Comprehensive Environmental Response, Compensation, and Liability Information System**

Source: EPA

Telephone: 703-413-0223

CERCLIS contains data on potentially hazardous waste sites that have been reported to the USEPA by states, municipalities, private companies and private persons, pursuant to Section 103 of the Comprehensive Environmental Response, Compensation, and Liability Act (CERCLA). CERCLIS contains sites which are either proposed to or on the National Priorities List (NPL) and sites which are in the screening and assessment phase for possible inclusion on the NPL.

Date of Government Version: 02/15/05

Date Made Active at EDR: 04/06/05

Database Release Frequency: Quarterly

Date of Data Arrival at EDR: 03/22/05

Elapsed ASTM days: 15

Date of Last EDR Contact: 03/22/05

### **CERCLIS-NFRAP: CERCLIS No Further Remedial Action Planned**

Source: EPA

Telephone: 703-413-0223

As of February 1995, CERCLIS sites designated "No Further Remedial Action Planned" (NFRAP) have been removed from CERCLIS. NFRAP sites may be sites where, following an initial investigation, no contamination was found, contamination was removed quickly without the need for the site to be placed on the NPL, or the contamination was not serious enough to require Federal Superfund action or NPL consideration. EPA has removed approximately 25,000 NFRAP sites to lift the unintended barriers to the redevelopment of these properties and has archived them as historical records so EPA does not needlessly repeat the investigations in the future. This policy change is part of the EPA's Brownfields Redevelopment Program to help cities, states, private investors and affected citizens to promote economic redevelopment of unproductive urban sites.

## GOVERNMENT RECORDS SEARCHED / DATA CURRENCY TRACKING

Date of Government Version: 03/22/05  
Date Made Active at EDR: 04/06/05  
Database Release Frequency: Quarterly

Date of Data Arrival at EDR: 04/01/05  
Elapsed ASTM days: 5  
Date of Last EDR Contact: 04/01/05

### **CORRACTS:** Corrective Action Report

Source: EPA

Telephone: 800-424-9346

CORRACTS identifies hazardous waste handlers with RCRA corrective action activity.

Date of Government Version: 03/29/05  
Date Made Active at EDR: 05/16/05  
Database Release Frequency: Quarterly

Date of Data Arrival at EDR: 04/11/05  
Elapsed ASTM days: 35  
Date of Last EDR Contact: 03/07/05

### **RCRA:** Resource Conservation and Recovery Act Information

Source: EPA

Telephone: 800-424-9346

RCRAInfo is EPA's comprehensive information system, providing access to data supporting the Resource Conservation and Recovery Act (RCRA) of 1976 and the Hazardous and Solid Waste Amendments (HSWA) of 1984. RCRAInfo replaces the data recording and reporting abilities of the Resource Conservation and Recovery Information System (RCRIS). The database includes selective information on sites which generate, transport, store, treat and/or dispose of hazardous waste as defined by the Resource Conservation and Recovery Act (RCRA). Conditionally exempt small quantity generators (CESQGs) generate less than 100 kg of hazardous waste, or less than 1 kg of acutely hazardous waste per month. Small quantity generators (SQGs) generate between 100 kg and 1,000 kg of hazardous waste per month. Large quantity generators (LQGs) generate over 1,000 kilograms (kg) of hazardous waste, or over 1 kg of acutely hazardous waste per month. Transporters are individuals or entities that move hazardous waste from the generator off-site to a facility that can recycle, treat, store, or dispose of the waste. TSDFs treat, store, or dispose of the waste.

Date of Government Version: 05/20/05  
Date Made Active at EDR: 06/09/05  
Database Release Frequency: Quarterly

Date of Data Arrival at EDR: 05/24/05  
Elapsed ASTM days: 16  
Date of Last EDR Contact: 05/24/05

### **ERNS:** Emergency Response Notification System

Source: National Response Center, United States Coast Guard

Telephone: 202-260-2342

Emergency Response Notification System. ERNS records and stores information on reported releases of oil and hazardous substances.

Date of Government Version: 12/31/04  
Date Made Active at EDR: 03/24/05  
Database Release Frequency: Annually

Date of Data Arrival at EDR: 01/27/05  
Elapsed ASTM days: 56  
Date of Last EDR Contact: 04/25/05

## **FEDERAL ASTM SUPPLEMENTAL RECORDS**

### **BRS:** Biennial Reporting System

Source: EPA/NTIS

Telephone: 800-424-9346

The Biennial Reporting System is a national system administered by the EPA that collects data on the generation and management of hazardous waste. BRS captures detailed data from two groups: Large Quantity Generators (LQG) and Treatment, Storage, and Disposal Facilities.

Date of Government Version: 12/01/01  
Database Release Frequency: Biennially

Date of Last EDR Contact: 04/15/05  
Date of Next Scheduled EDR Contact: 06/13/05

### **CONSENT:** Superfund (CERCLA) Consent Decrees

Source: Department of Justice, Consent Decree Library

Telephone: Varies

Major legal settlements that establish responsibility and standards for cleanup at NPL (Superfund) sites. Released periodically by United States District Courts after settlement by parties to litigation matters.



## GOVERNMENT RECORDS SEARCHED / DATA CURRENCY TRACKING

Date of Government Version: 12/14/04  
Database Release Frequency: Varies

Date of Last EDR Contact: 04/26/05  
Date of Next Scheduled EDR Contact: 07/25/05

### **ROD:** Records Of Decision

Source: EPA  
Telephone: 703-416-0223

Record of Decision. ROD documents mandate a permanent remedy at an NPL (Superfund) site containing technical and health information to aid in the cleanup.

Date of Government Version: 01/10/05  
Database Release Frequency: Annually

Date of Last EDR Contact: 04/04/05  
Date of Next Scheduled EDR Contact: 07/04/05

### **DELISTED NPL:** National Priority List Deletions

Source: EPA  
Telephone: N/A

The National Oil and Hazardous Substances Pollution Contingency Plan (NCP) establishes the criteria that the EPA uses to delete sites from the NPL. In accordance with 40 CFR 300.425(e), sites may be deleted from the NPL where no further response is appropriate.

Date of Government Version: 04/28/05  
Database Release Frequency: Quarterly

Date of Last EDR Contact: 05/04/05  
Date of Next Scheduled EDR Contact: 08/01/05

### **FINDS:** Facility Index System/Facility Identification Initiative Program Summary Report

Source: EPA  
Telephone: N/A

Facility Index System. FINDS contains both facility information and 'pointers' to other sources that contain more detail. EDR includes the following FINDS databases in this report: PCS (Permit Compliance System), AIRS (Aerometric Information Retrieval System), DOCKET (Enforcement Docket used to manage and track information on civil judicial enforcement cases for all environmental statutes), FURS (Federal Underground Injection Control), C-DOCKET (Criminal Docket System used to track criminal enforcement actions for all environmental statutes), FFIS (Federal Facilities Information System), STATE (State Environmental Laws and Statutes), and PADS (PCB Activity Data System).

Date of Government Version: 04/11/05  
Database Release Frequency: Quarterly

Date of Last EDR Contact: 04/04/05  
Date of Next Scheduled EDR Contact: 07/04/05

### **HMIRS:** Hazardous Materials Information Reporting System

Source: U.S. Department of Transportation  
Telephone: 202-366-4555

Hazardous Materials Incident Report System. HMIRS contains hazardous material spill incidents reported to DOT.

Date of Government Version: 12/31/04  
Database Release Frequency: Annually

Date of Last EDR Contact: 04/19/05  
Date of Next Scheduled EDR Contact: 07/18/05

### **MLTS:** Material Licensing Tracking System

Source: Nuclear Regulatory Commission  
Telephone: 301-415-7169

MLTS is maintained by the Nuclear Regulatory Commission and contains a list of approximately 8,100 sites which possess or use radioactive materials and which are subject to NRC licensing requirements. To maintain currency, EDR contacts the Agency on a quarterly basis.

Date of Government Version: 04/14/05  
Database Release Frequency: Quarterly

Date of Last EDR Contact: 04/04/05  
Date of Next Scheduled EDR Contact: 07/04/05

### **MINES:** Mines Master Index File

Source: Department of Labor, Mine Safety and Health Administration  
Telephone: 303-231-5959

Contains all mine identification numbers issued for mines active or opened since 1971. The data also includes violation information.

# GOVERNMENT RECORDS SEARCHED / DATA CURRENCY TRACKING

Date of Government Version: 02/11/05  
Database Release Frequency: Semi-Annually

Date of Last EDR Contact: 03/30/05  
Date of Next Scheduled EDR Contact: 06/27/05

## **NPL LIENS:** Federal Superfund Liens

Source: EPA  
Telephone: 202-564-4267

Federal Superfund Liens. Under the authority granted the USEPA by the Comprehensive Environmental Response, Compensation and Liability Act (CERCLA) of 1980, the USEPA has the authority to file liens against real property in order to recover remedial action expenditures or when the property owner receives notification of potential liability. USEPA compiles a listing of filed notices of Superfund Liens.

Date of Government Version: 10/15/91  
Database Release Frequency: No Update Planned

Date of Last EDR Contact: 02/22/05  
Date of Next Scheduled EDR Contact: 05/23/05

## **PADS:** PCB Activity Database System

Source: EPA  
Telephone: 202-564-3887

PCB Activity Database. PADS Identifies generators, transporters, commercial storers and/or brokers and disposers of PCB's who are required to notify the EPA of such activities.

Date of Government Version: 03/30/05  
Database Release Frequency: Annually

Date of Last EDR Contact: 05/10/05  
Date of Next Scheduled EDR Contact: 08/08/05

## **DOD:** Department of Defense Sites

Source: USGS  
Telephone: 703-692-8801

This data set consists of federally owned or administered lands, administered by the Department of Defense, that have any area equal to or greater than 640 acres of the United States, Puerto Rico, and the U.S. Virgin Islands.

Date of Government Version: 10/01/03  
Database Release Frequency: Semi-Annually

Date of Last EDR Contact: 02/08/05  
Date of Next Scheduled EDR Contact: 05/09/05

## **UMTRA:** Uranium Mill Tailings Sites

Source: Department of Energy  
Telephone: 505-845-0011

Uranium ore was mined by private companies for federal government use in national defense programs. When the mills shut down, large piles of the sand-like material (mill tailings) remain after uranium has been extracted from the ore. Levels of human exposure to radioactive materials from the piles are low; however, in some cases tailings were used as construction materials before the potential health hazards of the tailings were recognized. In 1978, 24 inactive uranium mill tailings sites in Oregon, Idaho, Wyoming, Utah, Colorado, New Mexico, Texas, North Dakota, South Dakota, Pennsylvania, and on Navajo and Hopi tribal lands, were targeted for cleanup by the Department of Energy.

Date of Government Version: 12/29/04  
Database Release Frequency: Varies

Date of Last EDR Contact: 03/22/05  
Date of Next Scheduled EDR Contact: 06/20/05

## **ODI:** Open Dump Inventory

Source: Environmental Protection Agency  
Telephone: 800-424-9346

An open dump is defined as a disposal facility that does not comply with one or more of the Part 257 or Part 258 Subtitle D Criteria.

Date of Government Version: 06/30/85  
Database Release Frequency: No Update Planned

Date of Last EDR Contact: 05/23/95  
Date of Next Scheduled EDR Contact: N/A

## **FUDS:** Formerly Used Defense Sites

Source: U.S. Army Corps of Engineers  
Telephone: 202-528-4285

The listing includes locations of Formerly Used Defense Sites properties where the US Army Corps of Engineers is actively working or will take necessary cleanup actions.



## GOVERNMENT RECORDS SEARCHED / DATA CURRENCY TRACKING

Date of Government Version: 12/31/03  
Database Release Frequency: Varies

Date of Last EDR Contact: 04/04/05  
Date of Next Scheduled EDR Contact: 07/04/05

### **INDIAN RESERV:** Indian Reservations

Source: USGS  
Telephone: 202-208-3710

This map layer portrays Indian administered lands of the United States that have any area equal to or greater than 640 acres.

Date of Government Version: 10/01/03  
Database Release Frequency: Semi-Annually

Date of Last EDR Contact: 02/08/05  
Date of Next Scheduled EDR Contact: 05/09/05

### **US ENG CONTROLS:** Engineering Controls Sites List

Source: Environmental Protection Agency  
Telephone: 703-603-8867

A listing of sites with engineering controls in place. Engineering controls include various forms of caps, building foundations, liners, and treatment methods to create pathway elimination for regulated substances to enter environmental media or effect human health.

Date of Government Version: 01/10/05  
Database Release Frequency: Varies

Date of Last EDR Contact: 04/04/05  
Date of Next Scheduled EDR Contact: 07/04/05

### **RAATS:** RCRA Administrative Action Tracking System

Source: EPA  
Telephone: 202-564-4104

RCRA Administration Action Tracking System. RAATS contains records based on enforcement actions issued under RCRA pertaining to major violators and includes administrative and civil actions brought by the EPA. For administration actions after September 30, 1995, data entry in the RAATS database was discontinued. EPA will retain a copy of the database for historical records. It was necessary to terminate RAATS because a decrease in agency resources made it impossible to continue to update the information contained in the database.

Date of Government Version: 04/17/95  
Database Release Frequency: No Update Planned

Date of Last EDR Contact: 03/07/05  
Date of Next Scheduled EDR Contact: 06/06/05

### **TRIS:** Toxic Chemical Release Inventory System

Source: EPA  
Telephone: 202-566-0250

Toxic Release Inventory System. TRIS identifies facilities which release toxic chemicals to the air, water and land in reportable quantities under SARA Title III Section 313.

Date of Government Version: 12/31/02  
Database Release Frequency: Annually

Date of Last EDR Contact: 03/22/05  
Date of Next Scheduled EDR Contact: 06/20/05

### **TSCA:** Toxic Substances Control Act

Source: EPA  
Telephone: 202-260-5521

Toxic Substances Control Act. TSCA identifies manufacturers and importers of chemical substances included on the TSCA Chemical Substance Inventory list. It includes data on the production volume of these substances by plant site.

Date of Government Version: 12/31/02  
Database Release Frequency: Every 4 Years

Date of Last EDR Contact: 04/05/05  
Date of Next Scheduled EDR Contact: 06/06/05

### **FTTS INSP:** FIFRA/ TSCA Tracking System - FIFRA (Federal Insecticide, Fungicide, & Rodenticide Act)/TSCA (Toxic Substances Control Act)

Source: EPA  
Telephone: 202-566-1667

Date of Government Version: 04/13/05  
Database Release Frequency: Quarterly

Date of Last EDR Contact: 03/21/05  
Date of Next Scheduled EDR Contact: 06/20/05

## GOVERNMENT RECORDS SEARCHED / DATA CURRENCY TRACKING

### **SSTS:** Section 7 Tracking Systems

Source: EPA

Telephone: 202-564-4203

Section 7 of the Federal Insecticide, Fungicide and Rodenticide Act, as amended (92 Stat. 829) requires all registered pesticide-producing establishments to submit a report to the Environmental Protection Agency by March 1st each year. Each establishment must report the types and amounts of pesticides, active ingredients and devices being produced, and those having been produced and sold or distributed in the past year.

Date of Government Version: 12/31/03

Database Release Frequency: Annually

Date of Last EDR Contact: 04/19/05

Date of Next Scheduled EDR Contact: 07/18/05

### **FTTS:** FIFRA/ TSCA Tracking System - FIFRA (Federal Insecticide, Fungicide, & Rodenticide Act)/TSCA (Toxic Substances Control Act)

Source: EPA/Office of Prevention, Pesticides and Toxic Substances

Telephone: 202-566-1667

FTTS tracks administrative cases and pesticide enforcement actions and compliance activities related to FIFRA, TSCA and EPCRA (Emergency Planning and Community Right-to-Know Act). To maintain currency, EDR contacts the Agency on a quarterly basis.

Date of Government Version: 04/13/05

Database Release Frequency: Quarterly

Date of Last EDR Contact: 03/21/05

Date of Next Scheduled EDR Contact: 06/20/05

### **STATE OF OKLAHOMA ASTM STANDARD RECORDS**

#### **SHWS:** Voluntary Cleanup & Superfund Site Status Report

Source: Department of Environmental Quality

Telephone: 405-702-5100

Date of Government Version: 12/31/04

Date Made Active at EDR: 04/01/05

Database Release Frequency: Varies

Date of Data Arrival at EDR: 03/04/05

Elapsed ASTM days: 28

Date of Last EDR Contact: 03/04/05

#### **SWF/LF:** Permitted Solid Waste Disposal & Processing Facilities

Source: Department of Environmental Quality

Telephone: 405-702-5184

Solid Waste Facilities/Landfill Sites. SWF/LF type records typically contain an inventory of solid waste disposal facilities or landfills in a particular state. Depending on the state, these may be active or inactive facilities or open dumps that failed to meet RCRA Subtitle D Section 4004 criteria for solid waste landfills or disposal sites.

Date of Government Version: 08/30/04

Date Made Active at EDR: 09/23/04

Database Release Frequency: Semi-Annually

Date of Data Arrival at EDR: 08/30/04

Elapsed ASTM days: 24

Date of Last EDR Contact: 02/28/05

#### **LUST:** Leaking Underground Storage Tank List

Source: Oklahoma Corporation Commission

Telephone: 405-521-3107

Leaking Underground Storage Tank Incident Reports. LUST records contain an inventory of reported leaking underground storage tank incidents. Not all states maintain these records, and the information stored varies by state.

Date of Government Version: 03/21/03

Date Made Active at EDR: 05/21/03

Database Release Frequency: Varies

Date of Data Arrival at EDR: 04/28/03

Elapsed ASTM days: 23

Date of Last EDR Contact: 04/28/05

#### **UST:** Underground Storage Tank List, List II Version

Source: Oklahoma Corporation Commission

Telephone: 405-521-3107

Registered Underground Storage Tanks. UST's are regulated under Subtitle I of the Resource Conservation and Recovery Act (RCRA) and must be registered with the state department responsible for administering the UST program. Available information varies by state program.



## GOVERNMENT RECORDS SEARCHED / DATA CURRENCY TRACKING

Date of Government Version: 03/21/03  
Date Made Active at EDR: 05/27/03  
Database Release Frequency: Varies

Date of Data Arrival at EDR: 04/28/03  
Elapsed ASTM days: 29  
Date of Last EDR Contact: 04/28/05

**VCP:** Voluntary Cleanup Site Inventory  
Source: Department of Environmental Quality  
Telephone: 405-702-5100

Date of Government Version: 03/14/05  
Date Made Active at EDR: 04/01/05  
Database Release Frequency: Varies

Date of Data Arrival at EDR: 03/14/05  
Elapsed ASTM days: 18  
Date of Last EDR Contact: 03/14/05

**INDIAN UST:** USTs on Indian Land  
Source: Environmental Protection Agency, Region 6  
Telephone: 214-665-7591

Date of Government Version: 01/04/05  
Date Made Active at EDR: 02/28/05  
Database Release Frequency: Varies

Date of Data Arrival at EDR: 01/14/05  
Elapsed ASTM days: 45  
Date of Last EDR Contact: 02/22/05

**INDIAN LUST:** Leaking Underground Storage Tanks on Indian Land  
Source: EPA Region 6  
Telephone: 214-665-6597  
LUSTs on Indian land in New Mexico and Oklahoma.

Date of Government Version: 01/04/05  
Date Made Active at EDR: 02/28/05  
Database Release Frequency: Varies

Date of Data Arrival at EDR: 01/21/05  
Elapsed ASTM days: 38  
Date of Last EDR Contact: 02/22/05

### STATE OF OKLAHOMA ASTM SUPPLEMENTAL RECORDS

**AST:** Aboveground Storage Tanks  
Source: Oklahoma Corporation Commission  
Telephone: 405-521-3107  
Registered Aboveground Storage Tanks.

Date of Government Version: 03/21/03  
Database Release Frequency: Varies

Date of Last EDR Contact: 04/28/05  
Date of Next Scheduled EDR Contact: 07/25/05

**LAST:** Leaking Aboveground Storage Tanks List  
Source: Oklahoma Corporation Commission  
Telephone: 405-522-4640

Date of Government Version: 03/21/03  
Database Release Frequency: Varies

Date of Last EDR Contact: 04/28/05  
Date of Next Scheduled EDR Contact: 07/25/05

**OK COMPLAINT:** Oklahoma Complaint System Database  
Source: Oklahoma Corporation Commission  
Telephone: 405-521-2384  
Environmental complaints reported to the Oklahoma Corporation Commission.

Date of Government Version: 01/07/99  
Database Release Frequency: Varies

Date of Last EDR Contact: 04/26/05  
Date of Next Scheduled EDR Contact: 07/04/05

### EDR PROPRIETARY HISTORICAL DATABASES

**Former Manufactured Gas (Coal Gas) Sites:** The existence and location of Coal Gas sites is provided exclusively to EDR by Real Property Scan, Inc. ©Copyright 1993 Real Property Scan, Inc. For a technical description of the types of hazards which may be found at such sites, contact your EDR customer service representative.

# GOVERNMENT RECORDS SEARCHED / DATA CURRENCY TRACKING

## Disclaimer Provided by Real Property Scan, Inc.

The information contained in this report has predominantly been obtained from publicly available sources produced by entities other than Real Property Scan. While reasonable steps have been taken to insure the accuracy of this report, Real Property Scan does not guarantee the accuracy of this report. Any liability on the part of Real Property Scan is strictly limited to a refund of the amount paid. No claim is made for the actual existence of toxins at any site. This report does not constitute a legal opinion.

## **BROWNFIELDS DATABASES**

### **Brownfields:** Brownfield Sites

Source: Department of Environmental Quality  
Telephone: 405-702-5100

Date of Government Version: 03/16/05  
Database Release Frequency: Semi-Annually

Date of Last EDR Contact: 03/16/05  
Date of Next Scheduled EDR Contact: 06/13/05

### **VCP:** Voluntary Cleanup Site Inventory

Source: Department of Environmental Quality  
Telephone: 405-702-5100

Date of Government Version: 03/14/05  
Database Release Frequency: Varies

Date of Last EDR Contact: 03/14/05  
Date of Next Scheduled EDR Contact: 06/13/05

### **US BROWNFIELDS:** A Listing of Brownfields Sites

Source: Environmental Protection Agency  
Telephone: 202-566-2777

Included in the listing are brownfields properties addresses by Cooperative Agreement Recipients and brownfields properties addressed by Targeted Brownfields Assessments. Targeted Brownfields Assessments-EPA's Targeted Brownfields Assessments (TBA) program is designed to help states, tribes, and municipalities--especially those without EPA Brownfields Assessment Demonstration Pilots--minimize the uncertainties of contamination often associated with brownfields. Under the TBA program, EPA provides funding and/or technical assistance for environmental assessments at brownfields sites throughout the country. Targeted Brownfields Assessments supplement and work with other efforts under EPA's Brownfields Initiative to promote cleanup and redevelopment of brownfields. Cooperative Agreement Recipients-States, political subdivisions, territories, and Indian tribes become Brownfields Cleanup Revolving Loan Fund (BCRLF) cooperative agreement recipients when they enter into BCRLF cooperative agreements with the U.S. EPA. EPA selects BCRLF cooperative agreement recipients based on a proposal and application process. BCRLF cooperative agreement recipients must use EPA funds provided through BCRLF cooperative agreement for specified brownfields-related cleanup activities.

Date of Government Version: 01/10/05  
Database Release Frequency: Semi-Annually

Date of Last EDR Contact: 03/14/05  
Date of Next Scheduled EDR Contact: 06/13/05

### **INST CONTROL:** Institutional Control Sites

Source: Department of Environmental Quality  
Telephone: 405-702-5100  
Sites with institutional controls in place.

Date of Government Version: 03/14/05  
Database Release Frequency: Varies

Date of Last EDR Contact: 03/14/05  
Date of Next Scheduled EDR Contact: 06/13/05

### **US INST CONTROL:** Sites with Institutional Controls

Source: Environmental Protection Agency  
Telephone: 703-603-8867

A listing of sites with institutional controls in place. Institutional controls include administrative measures, such as groundwater use restrictions, construction restrictions, property use restrictions, and post remediation care requirements intended to prevent exposure to contaminants remaining on site. Deed restrictions are generally required as part of the institutional controls.



# GOVERNMENT RECORDS SEARCHED / DATA CURRENCY TRACKING

Date of Government Version: 01/10/05  
Database Release Frequency: Varies

Date of Last EDR Contact: 04/04/05  
Date of Next Scheduled EDR Contact: 07/04/05

## **OTHER DATABASE(S)**

Depending on the geographic area covered by this report, the data provided in these specialty databases may or may not be complete. For example, the existence of wetlands information data in a specific report does not mean that all wetlands in the area covered by the report are included. Moreover, the absence of any reported wetlands information does not necessarily mean that wetlands do not exist in the area covered by the report.

**Sensitive Receptors:** There are individuals deemed sensitive receptors due to their fragile immune systems and special sensitivity to environmental discharges. These sensitive receptors typically include the elderly, the sick, and children. While the location of all sensitive receptors cannot be determined, EDR indicates those buildings and facilities - schools, daycares, hospitals, medical centers, and nursing homes - where individuals who are sensitive receptors are likely to be located.

### **AHA Hospitals:**

Source: American Hospital Association, Inc.  
Telephone: 312-280-5991

The database includes a listing of hospitals based on the American Hospital Association's annual survey of hospitals.

### **Medical Centers: Provider of Services Listing**

Source: Centers for Medicare & Medicaid Services  
Telephone: 410-786-3000

A listing of hospitals with Medicare provider number, produced by Centers of Medicare & Medicaid Services, a federal agency within the U.S. Department of Health and Human Services.

### **Nursing Homes**

Source: National Institutes of Health  
Telephone: 301-594-6248

Information on Medicare and Medicaid certified nursing homes in the United States.

### **Public Schools**

Source: National Center for Education Statistics  
Telephone: 202-502-7300

The National Center for Education Statistics' primary database on elementary and secondary public education in the United States. It is a comprehensive, annual, national statistical database of all public elementary and secondary schools and school districts, which contains data that are comparable across all states.

### **Private Schools**

Source: National Center for Education Statistics  
Telephone: 202-502-7300

The National Center for Education Statistics' primary database on private school locations in the United States.

### **Daycare Centers: Day Care Centers**

Source: Department of Human Services  
Telephone: 405-521-3561

**Flood Zone Data:** This data, available in select counties across the country, was obtained by EDR in 1999 from the Federal Emergency Management Agency (FEMA). Data depicts 100-year and 500-year flood zones as defined by FEMA.

**NWI:** National Wetlands Inventory. This data, available in select counties across the country, was obtained by EDR in 2002 from the U.S. Fish and Wildlife Service.

## **STREET AND ADDRESS INFORMATION**

© 2004 Geographic Data Technology, Inc., Rel. 07/2004. This product contains proprietary and confidential property of Geographic Data Technology, Inc. Unauthorized use, including copying for other than testing and standard backup procedures, of this product is expressly prohibited.

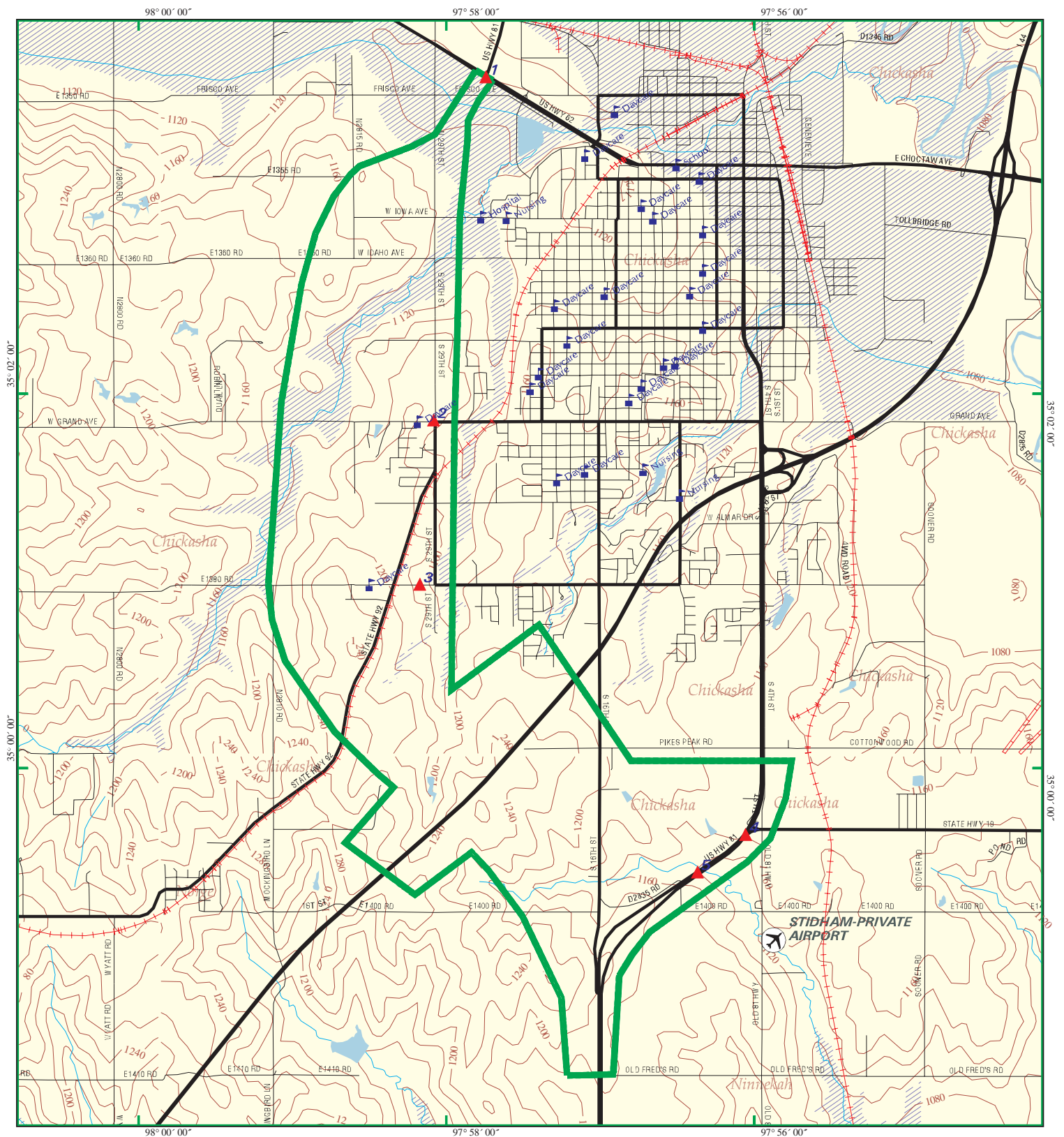
***Thank you for your business.***  
Please contact EDR at 1-800-352-0050  
with any questions or comments.

**Disclaimer**

This Report contains information obtained from a variety of public sources and EDR makes no representation or warranty regarding the accuracy, reliability, quality, or completeness of said information or the information contained in this report. The customer shall assume full responsibility for the use of this report.

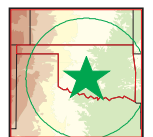
**No warranty of merchantability or of fitness for a particular purpose, expressed or implied, shall apply and EDR specifically disclaims the making of such warranties. In no event shall EDR be liable to anyone for special, incidental, consequential or exemplary damages.**





EDR DataMap™ –Area Study

## US 81, Chickasha-Western Bypass



Chickasha, OK

- |  |               |                         |
|--|---------------|-------------------------|
| Listed Sites                                 | Waterways     | Water                   |
| Earthquake Epicenters (Richter 5 or greater) | Railroads     | Superfund Sites         |
| Search Boundary                              | Contour Lines | Federal DOD Sites       |
| Roads  | Pipelines     | Indian Reservations BIA |
| Major Roads                                  | Powerlines    | 100-Yr Flood Zones      |
|  | Fault Lines   |                         |



0 1/4 1/2  
Scale in Miles



## **EDR DataMap™ Corridor Study**

**US 81 South Segment  
Chickasha, OK 73018**

**June 22, 2005**

**Inquiry number 01448777.5r**

## **The Standard in Environmental Risk Management Information**

440 Wheelers Farms Road  
Milford, Connecticut 06460

### **Nationwide Customer Service**

Telephone: 1-800-352-0050  
Fax: 1-800-231-6802  
Internet: [www.edrnet.com](http://www.edrnet.com)



## EXECUTIVE SUMMARY

A search of available environmental records was conducted by Environmental Data Resources, Inc. (EDR).

### TARGET PROPERTY INFORMATION

#### ADDRESS

CHICKASHA, OK 73018  
CHICKASHA, OK 73018

### DATABASES WITH NO MAPPED SITES

No mapped sites were found in EDR's search of available ( "reasonably ascertainable " ) government records within the requested search area for the following databases:

#### FEDERAL ASTM STANDARD

NPL..... National Priority List  
Proposed NPL..... Proposed National Priority List Sites  
CORRACTS..... Corrective Action Report  
RCRA-TSDF..... Resource Conservation and Recovery Act Information  
ERNS..... Emergency Response Notification System

#### STATE ASTM STANDARD

SHWS..... Voluntary Cleanup & Superfund Site Status Report  
SWF/LF..... Permitted Solid Waste Disposal & Processing Facilities  
VCP..... Voluntary Cleanup Site Inventory  
INDIAN UST..... USTs on Indian Land  
INDIAN LUST..... Leaking Underground Storage Tanks on Indian Land

#### FEDERAL ASTM SUPPLEMENTAL

CONSENT..... Superfund (CERCLA) Consent Decrees  
ROD..... Records Of Decision  
Delisted NPL..... National Priority List Deletions  
HMIRS..... Hazardous Materials Information Reporting System  
MLTS..... Material Licensing Tracking System  
MINES..... Mines Master Index File  
NPL Liens..... Federal Superfund Liens  
PADS..... PCB Activity Database System  
FUDS..... Formerly Used Defense Sites  
UMTRA..... Uranium Mill Tailings Sites  
ODI..... Open Dump Inventory  
US ENG CONTROLS..... Engineering Controls Sites List  
INDIAN RESERV..... Indian Reservations  
DOD..... Department of Defense Sites

## EXECUTIVE SUMMARY

**RAATS**..... RCRA Administrative Action Tracking System  
**TSCA**..... Toxic Substances Control Act  
**SSTS**..... Section 7 Tracking Systems  
**FTTS INSP**..... FIFRA/ TSCA Tracking System - FIFRA (Federal Insecticide, Fungicide, & Rodenticide Act)/TSCA (Toxic Substances Control Act)

### STATE OR LOCAL ASTM SUPPLEMENTAL

**LAST**..... Leaking Aboveground Storage Tanks List

### EDR PROPRIETARY HISTORICAL DATABASES

**Coal Gas**..... Former Manufactured Gas (Coal Gas) Sites

### BROWNFIELDS DATABASES

**US BROWNFIELDS**..... A Listing of Brownfields Sites  
**US INST CONTROL**..... Sites with Institutional Controls  
**Brownfields**..... Brownfield Sites  
**VCP**..... Voluntary Cleanup Site Inventory  
**INST CONTROL**..... Institutional Control Sites

### SURROUNDING SITES: SEARCH RESULTS

Surrounding sites were identified.

Page numbers and map identification numbers refer to the EDR Radius Map report where detailed data on individual sites can be reviewed.

Sites listed in ***bold italics*** are in multiple databases.

Unmappable (orphan) sites are not considered in the foregoing analysis.

### FEDERAL ASTM STANDARD

**CERCLIS:** The Comprehensive Environmental Response, Compensation and Liability Information System contains data on potentially hazardous waste sites that have been reported to the USEPA by states, municipalities, private companies and private persons, pursuant to Section 103 of the Comprehensive Environmental Response, Compensation and Liability Act (CERCLA).

CERCLIS contains sites which are either proposed to or on the National Priorities List (NPL) and sites which are in the screening and assessment phase for possible inclusion on the NPL.

A review of the CERCLIS list, as provided by EDR, and dated 02/15/2005 has revealed that there are 2 CERCLIS sites within the searched area.

<u>Site</u>	<u>Address</u>	<u>Map ID</u>	<u>Page</u>
<b><i>GABRIEL RIDE CONTROL PRODUCTS,</i></b>	<b><i>700 N INDUSTRIAL BLVD</i></b>	<b><i>2</i></b>	<b><i>4</i></b>
<b><i>RAVEN PETROLEUM</i></b>	<b><i>4010 SOUTH 4TH</i></b>	<b><i>16</i></b>	<b><i>42</i></b>



## EXECUTIVE SUMMARY

**CERCLIS-NFRAP:** As of February 1995, CERCLIS sites designated "No Further Remedial Action Planned" (NFRAP) have been removed from CERCLIS. NFRAP sites may be sites where, following an initial investigation, no contamination was found, contamination was removed quickly without the need for the site to be placed on the NPL, or the contamination was not serious enough to require Federal Superfund Action or NPL consideration. EPA has removed approximately 25,000 NFRAP sites to lift the unintended barriers to the redevelopment of these properties and has archived them as historical records so EPA does not needlessly repeat the investigations in the future. This policy change is part of the EPA's Brownfields Redevelopment Program to help cities, states, private investors and affected citizens to promote economic redevelopment of unproductive urban sites.

A review of the CERC-NFRAP list, as provided by EDR, and dated 03/22/2005 has revealed that there are 2 CERC-NFRAP sites within the searched area.

<u>Site</u>	<u>Address</u>	<u>Map ID</u>	<u>Page</u>
<b>CHICKASHA MFG LAGOON</b> PHOENIX TANKS INC.	<b>US HWY 81 &amp; STATE HWY 1</b> 4000 SOUTH 4TH STREET	<b>1</b> 16	<b>3</b> 43

**RCRAInfo:** RCRAInfo is EPA's comprehensive information system, providing access to data supporting the Resource Conservation and Recovery Act ( RCRA) of 1976 and the Hazardous and Solid Waste Amendments (HSWA) of 1984. RCRAInfo replaces the data recording and reporting abilities of the Resource Conservation and Recovery Information System(RCRIS). The database includes selective information on sites which generate, transport, store, treat and/or dispose of hazardous waste as defined by the Resource Conservation and Recovery Act (RCRA). Conditionally exempt small quantity generators (CESQGs) generate less than 100 kg of hazardous waste, or less than 1 kg of acutely hazardous waste per month. Small quantity generators (SQGs) generate between 100 kg and 1,000 kg of hazardous waste per month Large quantity generators generate over 1,000 kilograms (kg) of hazardous waste, or over 1 kg of acutely hazardous waste per month. Transporters are individuals or entities that move hazardous waste from the generator offsite to a facility that can recycle, treat, store, or dispose of the waste. TSDFs treat, store, or dispose of the waste.

A review of the RCRA-LQG list, as provided by EDR, and dated 05/20/2005 has revealed that there is 1 RCRA-LQG site within the searched area.

<u>Site</u>	<u>Address</u>	<u>Map ID</u>	<u>Page</u>
<b>GABRIEL RIDE CONTROL PRODUCTS,</b>	<b>700 N INDUSTRIAL BLVD</b>	<b>2</b>	<b>4</b>

**RCRAInfo:** RCRAInfo is EPA's comprehensive information system, providing access to data supporting the Resource Conservation and Recovery Act ( RCRA) of 1976 and the Hazardous and Solid Waste Amendments (HSWA) of 1984. RCRAInfo replaces the data recording and reporting abilities of the Resource Conservation and Recovery Information System(RCRIS). The database includes selective information on sites which generate, transport, store , treat and/or dispose of hazardous waste as defined by the Resource Conservation and Recovery Act (RCRA). Conditionally exempt small quantity generators (CESQGs) generate less than 100 kg of hazardous waste, or less than 1 kg of acutely hazardous waste per month. Small quantity generators (SQGs) generate between 100 kg and 1,000 kg of hazardous waste per month Large quantity generators generate over 1,000 kilograms (kg) of hazardous waste, or over 1 kg of acutely hazardous waste per month. Transporters are individuals or entities that move hazardous waste from the generator offsite to a facility that can recycle, treat, store, or dispose of the waste. TSDFs treat, store, or dispose of the waste.

A review of the RCRA-SQG list, as provided by EDR, and dated 05/20/2005 has revealed that there are

## EXECUTIVE SUMMARY

12 RCRA-SQG sites within the searched area.

<u>Site</u>	<u>Address</u>	<u>Map ID</u>	<u>Page</u>
<b>CHICKASHA MFG LAGOON</b>	<b>US HWY 81 &amp; STATE HWY 1</b>	<b>1</b>	<b>3</b>
<b>CHICKASHA DAILY EXPRESS</b>	<b>302 N 3RD ST</b>	<b>3</b>	<b>6</b>
<b>SBC</b>	<b>528 WEST KANSAS AVENUE</b>	<b>5</b>	<b>10</b>
<b>SHERWIN WILLIAMS CO</b>	<b>416 CHICKASHA AVE</b>	<b>7</b>	<b>16</b>
<b>BADGETT SCREW MACHINE</b>	<b>408 S 3RD</b>	<b>8</b>	<b>17</b>
<b>SHERWIN-WILLIAMS STORE # 7356</b>	<b>1124 S 4TH STREET</b>	<b>9</b>	<b>21</b>
<b>SHERWIN WILLIAMS CO #7356</b>	<b>1121 S 4TH ST</b>	<b>9</b>	<b>21</b>
<b>GIBSONS DEPT STORE PHOTO LAB</b>	<b>805 S 4TH</b>	<b>9</b>	<b>25</b>
<b>CHARLES ALLEN FORD</b>	<b>1717 S 4TH</b>	<b>11</b>	<b>32</b>
<b>BRANDT FLEET DISTRIBUTORS INC</b>	<b>1617 S 4TH</b>	<b>11</b>	<b>33</b>
<b>GOODYEAR AUTO SVC</b>	<b>405 W GRAND</b>	<b>12</b>	<b>35</b>
<b>JOHNSONS OF CHICKASHA</b>	<b>3121 S 4TH</b>	<b>14</b>	<b>40</b>

### STATE ASTM STANDARD

**LUST:** The Leaking Underground Storage Tank Incident Reports contain an inventory of reported leaking underground storage tank incidents. The data come from the Oklahoma Corporation Commission's Leaking UST list.

A review of the LUST list, as provided by EDR, and dated 03/21/2003 has revealed that there are 17 LUST sites within the searched area.

<u>Site</u>	<u>Address</u>	<u>Map ID</u>	<u>Page</u>
<b>HAMILTON OIL COMPANY</b>	<b>527 KANSAS</b>	<b>5</b>	<b>9</b>
<b>CHICKASHA MUNICIPAL AIRPORT</b>	<b>101 N 6TH STREET</b>	<b>5</b>	<b>10</b>
<b>BELL GAS (782)</b>	<b>502 CHOCTAW</b>	<b>5</b>	<b>12</b>
<b>TNT CONVENIENCE STORE</b>	<b>528 CHOCTAW</b>	<b>5</b>	<b>12</b>
<b>DAD'S TEXACO</b>	<b>8TH / CHOCTAW</b>	<b>6</b>	<b>15</b>
<b>GLENN MCCONNELL</b>	<b>327 S 4TH ST</b>	<b>8</b>	<b>17</b>
<b>VAUGHN'S 66</b>	<b>303 S 4TH</b>	<b>8</b>	<b>18</b>
<b>PAMM'S TEXACO</b>	<b>301 S 3RD STREET</b>	<b>8</b>	<b>19</b>
<b>RICK'S SUNOCO</b>	<b>228 S 4TH</b>	<b>8</b>	<b>20</b>
<b>WAG A BAG</b>	<b>902 S 4TH</b>	<b>9</b>	<b>23</b>
<b>CB PARTNERSHIP</b>	<b>805 S 4TH</b>	<b>9</b>	<b>24</b>
<b>CHICKASHA-2-WAY</b>	<b>628 S 4TH</b>	<b>9</b>	<b>26</b>
<b>GOLF CARTS</b>	<b>528 S 4TH</b>	<b>9</b>	<b>27</b>
<b>FINA #9434</b>	<b>527 S 4TH</b>	<b>9</b>	<b>27</b>
<b>SOUTH SIDE SELF-SERV</b>	<b>1501 S 4TH</b>	<b>10</b>	<b>29</b>
<b>WESTERN FOOD &amp; FUEL</b>	<b>2111 SOUTH 4TH</b>	<b>12</b>	<b>34</b>
<b>KERR MCGEE #6101</b>	<b>2101 S 4TH</b>	<b>12</b>	<b>36</b>

**UST:** The Underground Storage Tank database contains registered USTs. USTs are regulated under Subtitle I of the Resource Conservation and Recovery Act (RCRA). The data come from the Oklahoma Corporation Commission's State UST List, List II Version.

A review of the UST list, as provided by EDR, and dated 03/21/2003 has revealed that there are 43 UST



## EXECUTIVE SUMMARY

sites within the searched area.

<u>Site</u>	<u>Address</u>	<u>Map ID</u>	<u>Page</u>
PUBLIC SERVICE OF OKLAHOMA	2000 W FRISCO	2	3
LOVE'S COUNTRY STORE #95	1101 W CHOCTAW	4	7
TALLY WAG #2	1104 CHOCTAW	4	8
PLAZA NORTH SHOPPING CORNER	1028 CHOCTAW	4	8
CANADIAN FUEL SUPPLY	1000 CHOCTAW	4	8
<b>HAMILTON OIL COMPANY</b>	<b>527 KANSAS</b>	<b>5</b>	<b>9</b>
<b>SOUTHWESTERN BELL TELEPHONE CO</b>	<b>528 KANSAS</b>	<b>5</b>	<b>9</b>
<b>CHICKASHA MUNICIPAL AIRPORT</b>	<b>101 N 6TH STREET</b>	<b>5</b>	<b>10</b>
TEE PEE SERVICE STATION	627 CHICKASHA AVE	5	11
<b>BELL GAS (782)</b>	<b>502 CHOCTAW</b>	<b>5</b>	<b>12</b>
<b>TNT CONVENIENCE STORE</b>	<b>528 CHOCTAW</b>	<b>5</b>	<b>12</b>
GRAHAM EXXON #1	602 CHOCTAW	5	13
NA - RENTAL PROPERTY	801 CHOCTAW	6	14
REGAL OAK STATION #783	117 S 3RD STR	7	16
<b>GLENN MCCONNELL</b>	<b>327 S 4TH ST</b>	<b>8</b>	<b>17</b>
<b>VAUGHN'S 66</b>	<b>303 S 4TH</b>	<b>8</b>	<b>18</b>
<b>PAMM'S TEXACO</b>	<b>301 S 3RD STREET</b>	<b>8</b>	<b>19</b>
<b>RICK'S SUNOCO</b>	<b>228 S 4TH</b>	<b>8</b>	<b>20</b>
HESS OIL COMPANY	1108 S 4TH STR	9	22
SHORTY'S FINA	1102 S 4TH STR	9	22
LUCKY BUY FAST (100238)	1001 S 4TH	9	22
<b>WAG A BAG</b>	<b>902 S 4TH</b>	<b>9</b>	<b>23</b>
<b>CB PARTNERSHIP</b>	<b>805 S 4TH</b>	<b>9</b>	<b>24</b>
RALPH & SONS TIRES	707 S 4TH	9	25
<b>CHICKASHA-2-WAY</b>	<b>628 S 4TH</b>	<b>9</b>	<b>26</b>
<b>GOLF CARTS</b>	<b>528 S 4TH</b>	<b>9</b>	<b>27</b>
<b>FINA #9434</b>	<b>527 S 4TH</b>	<b>9</b>	<b>27</b>
FRANK'S TEXACO	4TH & MINNESOTA	9	28
<b>SOUTH SIDE SELF-SERV</b>	<b>1501 S 4TH</b>	<b>10</b>	<b>29</b>
GRIFFITHS CONOCO	1402 S 4TH STREET	10	30
LOVE'S COUNTRY STORE #86	1326 S 4TH STR	10	31
<b>CHARLES ALLEN FORD</b>	<b>1717 S 4TH</b>	<b>11</b>	<b>32</b>
JJ&J CORP. DBA WESTERN FUEL/FO	2111 S 4TH STREET	12	34
GOODYEAR ASC	405 W GRAND	12	36
<b>KERR MCGEE #6101</b>	<b>2101 S 4TH</b>	<b>12</b>	<b>36</b>
STEVE LACEFIELD CHEVROLET-CADI	2801 HWY 81 S	13	37
GAS MART #37	2801 S 4	13	37
PAR-MAR REAL ESTATE, INC.	3204 S 4TH	14	37
CAR WASH PIT STOP LLC	406 COUNTRY CLUB ROAD	14	38
CHICKASHA TRAVEL PLAZA	3505 S 4TH ST	15	40
CHISHOLM TRAIL CONCRETE, INC.	3401 S 4TH	15	41
BADGETT CORPORATION	4009 S 4TH STR PO BX 73	16	42
CHICKASHA MFG	HWY 81 SO	17	43

### FEDERAL ASTM SUPPLEMENTAL

**FINDS:** The Facility Index System contains both facility information and "pointers" to other sources of information that contain more detail. These include: RCRIS; Permit Compliance System (PCS); Aerometric Information Retrieval System (AIRS); FATES (FIFRA [Federal Insecticide Fungicide

## EXECUTIVE SUMMARY

Rodenticide Act] and TSCA Enforcement System, FTTS [FIFRA/TSCA Tracking System]; CERCLIS; DOCKET (Enforcement Docket used to manage and track information on civil judicial enforcement cases for all environmental statutes); Federal Underground Injection Control (FURS); Federal Reporting Data System (FRDS); Surface Impoundments (SIA); TSCA Chemicals in Commerce Information System (CICS); PADS; RCRA-J (medical waste transporters/disposers); TRIS; and TSCA. The source of this database is the U.S. EPA/NTIS.

A review of the FINDS list, as provided by EDR, and dated 04/11/2005 has revealed that there are 19 FINDS sites within the searched area.

<u>Site</u>	<u>Address</u>	<u>Map ID</u>	<u>Page</u>
<b>CHICKASHA MFG LAGOON</b>	<b>US HWY 81 &amp; STATE HWY 1</b>	<b>1</b>	<b>3</b>
<b>GABRIEL RIDE CONTROL PRODUCTS,</b>	<b>700 N INDUSTRIAL BLVD</b>	<b>2</b>	<b>4</b>
<b>CHICKASHA DAILY EXPRESS</b>	<b>302 N 3RD ST</b>	<b>3</b>	<b>6</b>
<b>SBC</b>	<b>528 WEST KANSAS AVENUE</b>	<b>5</b>	<b>10</b>
CHICKASHA MUNICIPAL AUTHORITY	101 NORTH 6TH ST.	5	10
<b>SHERWIN WILLIAMS CO</b>	<b>416 CHICKASHA AVE</b>	<b>7</b>	<b>16</b>
<b>BADGETT SCREW MACHINE</b>	<b>408 S 3RD</b>	<b>8</b>	<b>17</b>
<b>SHERWIN-WILLIAMS STORE # 7356</b>	<b>1124 S 4TH STREET</b>	<b>9</b>	<b>21</b>
<b>SHERWIN WILLIAMS CO #7356</b>	<b>1121 S 4TH ST</b>	<b>9</b>	<b>21</b>
<b>GIBSONS DEPT STORE PHOTO LAB</b>	<b>805 S 4TH</b>	<b>9</b>	<b>25</b>
LEMAN SPOON MANUFACTURING INCO	1301 S 3RD	10	32
<b>CHARLES ALLEN FORD</b>	<b>1717 S 4TH</b>	<b>11</b>	<b>32</b>
<b>BRANDT FLEET DISTRIBUTORS INC</b>	<b>1617 S 4TH</b>	<b>11</b>	<b>33</b>
HART PLATING CO	2202 S 4TH ST	12	33
<b>GOODYEAR AUTO SVC</b>	<b>405 W GRAND</b>	<b>12</b>	<b>35</b>
<b>JOHNSONS OF CHICKASHA</b>	<b>3121 S 4TH</b>	<b>14</b>	<b>40</b>
CHISOLM TRAIL CONCRETE	3401 S 4TH STREET	15	42
<b>RAVEN PETROLEUM</b>	<b>4010 SOUTH 4TH</b>	<b>16</b>	<b>42</b>
BADGETT CORP	4009 S 4TH	16	43

**TRIS:** The Toxic Chemical Release Inventory System identifies facilities that release toxic chemicals to the air, water, and land in reportable quantities under SARA Title III, Section 313. The source of this database is the U.S. EPA.

A review of the TRIS list, as provided by EDR, and dated 12/31/2002 has revealed that there are 2 TRIS sites within the searched area.

<u>Site</u>	<u>Address</u>	<u>Map ID</u>	<u>Page</u>
GABRIEL RIDE CONTROL PRODS. IN	700 N. INDUSTRIAL BLVD.	2	6
BADGETT CORP.	4009 S. 4TH	16	42

### STATE OR LOCAL ASTM SUPPLEMENTAL

**AST:** The Aboveground Storage Tank database contains registered ASTs. The data come from the Oklahoma Corporation Commission's State AST List, List II Version.

A review of the AST list, as provided by EDR, and dated 03/21/2003 has revealed that there are 3 AST



## EXECUTIVE SUMMARY

sites within the searched area.

<u>Site</u>	<u>Address</u>	<u>Map ID</u>	<u>Page</u>
<b><i>SOUTHWESTERN BELL TELEPHONE CO</i></b>	<b><i>528 KANSAS</i></b>	<b><i>5</i></b>	<b><i>9</i></b>
KICK'S SUNOCO	228 S 4TH	8	20
CHICKASHA TRAVEL PLAZA	3505 S 4TH ST	15	40

**COMPLAINT:** Environmental complaints report to the Oklahoma corporation commission.

A review of the OK COMPLAINT list, as provided by EDR, has revealed that there is 1 OK COMPLAINT site within the searched area.

<u>Site</u>	<u>Address</u>	<u>Map ID</u>	<u>Page</u>
Not reported	1405 SOUTH 4TH	10	31

## EXECUTIVE SUMMARY

Please refer to the end of the findings report for unmapped orphan sites due to poor or inadequate address information.

## MAP FINDINGS SUMMARY

<u>Database</u>	<u>Total Plotted</u>
<b><u>FEDERAL ASTM STANDARD</u></b>	
NPL	0
Proposed NPL	0
CERCLIS	2
CERC-NFRAP	2
CORRACTS	0
RCRA TSD	0
RCRA Lg. Quan. Gen.	1
RCRA Sm. Quan. Gen.	12
ERNS	0
<b><u>STATE ASTM STANDARD</u></b>	
SHWS	0
State Landfill	0
LUST	17
UST	43
VCP	0
INDIAN UST	0
INDIAN LUST	0
<b><u>FEDERAL ASTM SUPPLEMENTAL</u></b>	
CONSENT	0
ROD	0
Delisted NPL	0
FINDS	19
HMIRS	0
MLTS	0
MINES	0
NPL Liens	0
PADS	0
FUDS	0
UMTRA	0
ODI	0
US ENG CONTROLS	0
INDIAN RESERV	0
DOD	0
RAATS	0
TRIS	2
TSCA	0
SSTS	0
FTTS	0
<b><u>STATE OR LOCAL ASTM SUPPLEMENTAL</u></b>	
AST	3



## MAP FINDINGS SUMMARY

<u>Database</u>	<u>Total Plotted</u>
LAST	0
OK Complaint	1
<b><u>EDR PROPRIETARY HISTORICAL DATABASES</u></b>	
Coal Gas	0
<b><u>BROWNFIELDS DATABASES</u></b>	
US BROWNFIELDS	0
US INST CONTROL	0
Brownfields	0
VCP	0
INST CONTROL	0

### NOTES:

Sites may be listed in more than one database

# MAP FINDINGS

Map ID  
Direction  
Distance  
Distance (ft.)Site

EDR ID Number

Database(s) EPA ID Number

**Coal Gas Site Search: No site was found in a search of Real Property Scan's ENVIROHAZ database.**

1	<b>CHICKASHA MFG LAGOON US HWY 81 &amp; STATE HWY 19 CHICKASHA, OK 73018</b>	<b>RCRA-SQG FINDS CERC-NFRAP</b>	<b>1003873943 OKD980750863</b>
---	--	--	------------------------------------

## CERCLIS-NFRAP Classification Data:

Federal Facility: Not a Federal Facility  
Non NPL Code: NFRAP  
NPL Status: Not on the NPL

## CERCLIS-NFRAP Assessment History:

Assessment:	PRELIMINARY ASSESSMENT	Completed:	05/01/1980
Assessment:	ARCHIVE SITE	Completed:	05/01/1980
Assessment:	SITE INSPECTION	Completed:	05/01/1980
Assessment:	DISCOVERY	Completed:	06/01/1980

## RCRAInfo:

Owner: HART NORMAN  
(405) 224-5200  
EPA ID: OKD980750863  
Contact: NORMAN HART  
(405) 224-5200

Classification: Conditionally Exempt Small Quantity Generator  
TSDF Activities: Not reported

Violation Status: Violations exist

Regulation Violated:	262.11
Area of Violation:	GENERATOR-ALL REQUIREMENTS (OVERSIGHT)
Date Violation Determined:	03/02/2001
Actual Date Achieved Compliance:	06/06/2001
Enforcement Action:	WRITTEN INFORMAL
Enforcement Action Date:	05/14/2001
Penalty Type:	Not reported

There are 1 violation record(s) reported at this site:

<u>Evaluation</u>	<u>Area of Violation</u>	<u>Date of Compliance</u>
Other Evaluation	GENERATOR-ALL REQUIREMENTS (OVERSIGHT)	20010606

## FINDS:

Other Pertinent Environmental Activity Identified at Site:  
RESOURCE CONSERVATION AND RECOVERY ACT INFORMATION SYSTEM

2	<b>PUBLIC SERVICE OF OKLAHOMA 2000 W FRISCO CHICKASHA, OK 73018</b>	<b>UST</b>	<b>U001226343 N/A</b>
---	---	------------	---------------------------

Map ID  
Direction  
Distance  
Distance (ft.)Site

MAP FINDINGS

EDR ID Number

Database(s) EPA ID Number

**PUBLIC SERVICE OF OKLAHOMA (Continued)**

**U001226343**

UST:

Facility ID:	2608093	Tank ID:	1
Installed Date:	4/30/1984 0:00:00	Tank Capacity:	8000
Tank Status:	Permanently Out of Use		
Owner:	PUBLIC SERVICE OF OKLA		
Owner Address:	PO BX 201		

Product: Tulsa, OK 74102  
Gasoline

Facility ID:	2608093	Tank ID:	2
Installed Date:	4/30/1984 0:00:00	Tank Capacity:	8000
Tank Status:	Permanently Out of Use		
Owner:	PUBLIC SERVICE OF OKLA		
Owner Address:	PO BX 201		

Product: Tulsa, OK 74102  
Gasoline

Facility ID:	2608093	Tank ID:	3
Installed Date:	8/1/1994 0:00:00	Tank Capacity:	6000
Tank Status:	Permanently Out of Use		
Owner:	PUBLIC SERVICE OF OKLA		
Owner Address:	PO BX 201		

Product: Tulsa, OK 74102  
Diesel

2

**GABRIEL RIDE CONTROL PRODUCTS, INC.**  
**700 N INDUSTRIAL BLVD**  
**CHICKASHA, OK 73018**

**CERCLIS 1000206061**  
**FINDS OKD079981874**  
**RCRA-LQG**

CERCLIS Classification Data:

Site incident category:	Not reported	Federal Facility:	Not a Federal Facility
Non NPL Status:	SIP Start Needed		
Ownership Status:	Not reported	NPL Status:	Not on the NPL
Site Description:	AUTOMATIC SHOCK ABSORBER MFG.,CHROME PLATING WASTE WATER TREATMENT AND DISPOSAL.		

CERCLIS Assessment History:

Assessment:	PRELIMINARY ASSESSMENT	Completed:	05/01/1980
Assessment:	DISCOVERY	Completed:	06/01/1980
Assessment:	SITE INSPECTION	Completed:	04/02/1984

CERCLIS Site Status:

Low

CERCLIS Alias Name(s):

MAREMONT CORPORATION



# MAP FINDINGS

Map ID  
Direction  
Distance  
Distance (ft.)Site

EDR ID Number

Database(s) EPA ID Number

## GABRIEL RIDE CONTROL PRODUCTS, INC. (Continued)

1000206061

### RCRAInfo:

Owner: MAREMONT CORPORATION  
(312) 861-4000  
EPA ID: OKD079981874  
Contact: JIM ARCHER  
(405) 224-8600

Classification: Large Quantity Generator  
TSDF Activities: Not reported

### BIENNIAL REPORTS:

Last Biennial Reporting Year: 2001

Waste	Quantity (Lbs)	Waste	Quantity (Lbs)
D001	120916.00	D007	35237698.08
F003	120916.00		

Violation Status: Violations exist

Regulation Violated: 262.34  
Area of Violation: GENERATOR-GENERAL REQUIREMENTS  
Date Violation Determined: 07/28/1998  
Actual Date Achieved Compliance: 07/19/1999

Enforcement Action: WRITTEN INFORMAL  
Enforcement Action Date: 02/01/1984  
Penalty Type: Not reported

Regulation Violated: Not reported  
Area of Violation: GENERATOR-ALL REQUIREMENTS (OVERSIGHT)  
Date Violation Determined: 10/29/1986  
Actual Date Achieved Compliance: 12/24/1986

Enforcement Action: WRITTEN INFORMAL  
Enforcement Action Date: 11/13/1986  
Penalty Type: Not reported

Regulation Violated: Not reported  
Area of Violation: GENERATOR-ALL REQUIREMENTS (OVERSIGHT)  
Date Violation Determined: 10/29/1986  
Actual Date Achieved Compliance: 02/10/1987

Enforcement Action: WRITTEN INFORMAL  
Enforcement Action Date: 11/13/1986  
Penalty Type: Not reported

Regulation Violated: Not reported  
Area of Violation: GENERATOR-ALL REQUIREMENTS (OVERSIGHT)  
Date Violation Determined: 10/29/1986  
Actual Date Achieved Compliance: 12/24/1986

Enforcement Action: WRITTEN INFORMAL  
Enforcement Action Date: 11/13/1986  
Penalty Type: Not reported

Regulation Violated: Not reported  
Area of Violation: GENERATOR-ALL REQUIREMENTS (OVERSIGHT)  
Date Violation Determined: 09/26/1984  
Actual Date Achieved Compliance: 11/17/1984

Enforcement Action: WRITTEN INFORMAL  
Enforcement Action Date: 09/10/1984  
Penalty Type: Not reported

# MAP FINDINGS

Map ID  
Direction  
Distance  
Distance (ft.)Site

EDR ID Number

Database(s) EPA ID Number

## GABRIEL RIDE CONTROL PRODUCTS, INC. (Continued)

1000206061

Regulation Violated: Not reported  
Area of Violation: GENERATOR-ALL REQUIREMENTS (OVERSIGHT)  
Date Violation Determined: 09/01/1984  
Actual Date Achieved Compliance: 12/17/1984  
  
Enforcement Action: WRITTEN INFORMAL  
Enforcement Action Date: 09/01/1984  
Penalty Type: Not reported  
  
Regulation Violated: Not reported  
Area of Violation: GENERATOR-ALL REQUIREMENTS (OVERSIGHT)  
Date Violation Determined: 11/18/1983  
Actual Date Achieved Compliance: 12/17/1984  
  
Enforcement Action: WRITTEN INFORMAL  
Enforcement Action Date: 02/01/1984  
Penalty Type: Not reported

There are 7 violation record(s) reported at this site:

Evaluation	Area of Violation	Date of Compliance
Detailed Multimedia Inspection	GENERATOR-GENERAL REQUIREMENTS	19990719
Compliance Evaluation Inspection	GENERATOR-ALL REQUIREMENTS (OVERSIGHT)	19861224
	GENERATOR-ALL REQUIREMENTS (OVERSIGHT)	19861224
	GENERATOR-ALL REQUIREMENTS (OVERSIGHT)	19870210
Financial Record Review	GENERATOR-ALL REQUIREMENTS (OVERSIGHT)	19841117
Non-Financial Record Review	GENERATOR-ALL REQUIREMENTS (OVERSIGHT)	19841217
Non-Financial Record Review	GENERATOR-ALL REQUIREMENTS (OVERSIGHT)	19841217

## FINDS:

Other Pertinent Environmental Activity Identified at Site:  
AEROMETRIC INFORMATION RETRIEVAL SYSTEM/AIRS FACILITY SYSTEM  
COMPREHENSIVE ENVIRONMENTAL RESPONSE, COMPENSATION AND INFORMATION SYSTEM  
INTEGRATED COMPLIANCE INFORMATION SYSTEM  
NATIONAL EMISSIONS INVENTORY  
RESOURCE CONSERVATION AND RECOVERY ACT INFORMATION SYSTEM  
TOXIC CHEMICAL RELEASE INVENTORY SYSTEM

2 GABRIEL RIDE CONTROL PRODS. INC.  
700 N. INDUSTRIAL BLVD.  
CHICKASHA, OK 73018

TRIS 1006815461  
73018MRMNTME

3 CHICKASHA DAILY EXPRESS  
302 N 3RD ST  
CHICKASHA, OK 73018

RCRA-SQG 1004768539  
FINDS OKD007188873

MAP FINDINGS

Map ID  
Direction  
Distance  
Distance (ft.)Site

EDR ID Number

Database(s) EPA ID Number

**CHICKASHA DAILY EXPRESS (Continued)**

**1004768539**

RCRAInfo:

Owner: DONREY, INC  
(479) 785-7884

EPA ID: OKD007188873

Contact: CHARLES DREW  
(405) 224-2600

Classification: Conditionally Exempt Small Quantity Generator  
TSD Activities: Not reported

Violation Status: No violations found

FINDS:

Other Pertinent Environmental Activity Identified at Site:  
RESOURCE CONSERVATION AND RECOVERY ACT INFORMATION SYSTEM

4

**LOVE'S COUNTRY STORE #95  
1101 W CHOCTAW  
CHICKASHA, OK 73023**

**UST U001882918  
N/A**

UST:

Facility ID: 2603153 Tank ID: 1  
Installed Date: 4/10/1983 0:00:00 Tank Capacity: 12000  
Tank Status: Currently in Use  
Owner: Love's Travel Stops & Country Stores, Inc.  
Owner Address: P.O. Box 26210

Product: Oklahoma City, OK 73126  
Gasoline

Facility ID: 2603153 Tank ID: 2  
Installed Date: 4/10/1983 0:00:00 Tank Capacity: 12000  
Tank Status: Currently in Use  
Owner: Love's Travel Stops & Country Stores, Inc.  
Owner Address: P.O. Box 26210

Product: Oklahoma City, OK 73126  
Gasoline

Facility ID: 2603153 Tank ID: 3  
Installed Date: 4/10/1983 0:00:00 Tank Capacity: 12000  
Tank Status: Currently in Use  
Owner: Love's Travel Stops & Country Stores, Inc.  
Owner Address: P.O. Box 26210

Product: Oklahoma City, OK 73126  
Gasoline



MAP FINDINGS

Map ID	Direction	Distance	Distance (ft.)	Site	Database(s)	EPA ID Number	EDR ID Number
4				<b>TALLY WAG #2</b> <b>1104 CHOCTAW</b> <b>CHICKASHA, OK 73018</b>  UST: Facility ID: 2607346 Tank ID: 1 Installed Date: 4/15/1980 0:00:00 Tank Capacity: 8000 Tank Status: Permanently Out of Use Owner: BUSH OIL CO. Owner Address: PO BX 266  Chickasha, OK 73023 Product: Gasoline  Facility ID: 2607346 Tank ID: 2 Installed Date: 4/15/1980 0:00:00 Tank Capacity: 6000 Tank Status: Permanently Out of Use Owner: BUSH OIL CO. Owner Address: PO BX 266  Chickasha, OK 73023 Product: Gasoline	UST	U001226319 N/A	
4				<b>PLAZA NORTH SHOPPING CORNER</b> <b>1028 CHOCTAW</b> <b>CHICKASHA, OK 73018</b>  UST: Facility ID: 2606294 Tank ID: 1 Installed Date: 4/28/1976 0:00:00 Tank Capacity: 1000 Tank Status: Permanently Out of Use Owner: CANADIAN FUEL SUPPLY Owner Address: BOX 158  Canadian, TX 79014 Product: Gasoline	UST	U001882945 N/A	
4				<b>CANADIAN FUEL SUPPLY</b> <b>1000 CHOCTAW</b> <b>CHICKASHA, OK 73018</b>  UST: Facility ID: 2611906 Tank ID: 1 Installed Date: 1/1/1983 0:00:00 Tank Capacity: 99 Tank Status: Permanently Out of Use Owner: CANADIAN FUEL SUPPLY Owner Address: BOX 158  Canadian, TX 79014 Product: Not Listed	UST	U001226367 N/A	

MAP FINDINGS

Map ID  
Direction  
Distance  
Distance (ft.)Site

EDR ID Number

Database(s) EPA ID Number

**5 HAMILTON OIL COMPANY  
527 KANSAS  
CHICKASHA, OK 73018**

**LUST U001882901  
UST N/A**

LUST:

Facility ID: 2600885  
Alt Event ID: 2600885\*064-1752  
Facility Status: CLOSED 3/21/02  
Report Date: 4/11/1996 0:00:00  
Investor: FRANK VERNON  
Case Number: 064-1752  
Owner Name: Hamilton Oil Company

Facility ID: 2600885  
Alt Event ID: 2600885\*6SC-1107  
Facility Status: CLOSED 3/21/02 NOW 064-1752  
Report Date: 8/19/1997 0:00:00  
Investor: FRANK VERNON  
Case Number: 6SC-1107  
Owner Name: Hamilton Oil Company

UST:

Facility ID: 2600885 Tank ID: 1  
Installed Date: 3/14/1966 0:00:00 Tank Capacity: 5000  
Tank Status: Permanently Out of Use  
Owner: Hamilton Oil Company  
Owner Address: P.O. Box 489

Chickasha, OK 73023  
Product: Gasoline

Facility ID: 2600885 Tank ID: 2  
Installed Date: 3/14/1966 0:00:00 Tank Capacity: 5000  
Tank Status: Permanently Out of Use  
Owner: Hamilton Oil Company  
Owner Address: P.O. Box 489

Chickasha, OK 73023  
Product: Gasoline

**5 SOUTHWESTERN BELL TELEPHONE CO  
528 KANSAS  
CHICKASHA, OK 73018**

**UST U001226360  
AST N/A**

UST:

Facility ID: 2611284 Tank ID: 1  
Installed Date: 12/15/1987 0:00:00 Tank Capacity: 1000  
Tank Status: Currently in Use  
Owner: Southwestern Bell  
Owner Address: 308 South Akard 3 Bell Plaza, Room 900

Dallas, TX 75202  
Product: Diesel

MAP FINDINGS

Map ID  
Direction  
Distance  
Distance (ft.)Site

EDR ID Number

Database(s) EPA ID Number

**SOUTHWESTERN BELL TELEPHONE CO (Continued)**

**U001226360**

AST:

Facility ID:	2611284	Tank ID:	2
Alt. Facility ID:	2611284	Ast:	1
Capacity:	292	Install Date:	1/1/1997 0:00:00
Owner:	Southwestern Bell		
Address:	308 South Akard 3 Bell Plaza, Room 900 Dallas, TX 75202		
Tank Status:	Currently In Use		
Substance:	Diesel		
Comment:	Not reported		

5

**SBC  
528 WEST KANSAS AVENUE  
CHICKASHA, OK 73018**

**RCRA-SQG 1000410700  
FINDS OKD980627350**

RCRAInfo:

Owner: SOUTHWESTERN BELL  
(314) 235-4549  
EPA ID: OKD980627350  
Contact: BOBBIE DAY  
(314) 235-4549

Classification: Small Quantity Generator  
TSDF Activities: Not reported

Violation Status: No violations found

FINDS:

Other Pertinent Environmental Activity Identified at Site:  
RESOURCE CONSERVATION AND RECOVERY ACT INFORMATION SYSTEM

5

**CHICKASHA MUNICIPAL AUTHORITY  
101 NORTH 6TH ST.  
CHICKASHA, OK 73018**

**FINDS 1006072474  
110002049122**

FINDS:

Other Pertinent Environmental Activity Identified at Site:  
PERMIT COMPLIANCE SYSTEM

5

**CHICKASHA MUNICIPAL AIRPORT  
101 N 6TH STREET  
CHICKASHA, OK 73018**

**LUST U001882926  
UST N/A**

LUST:

Facility ID: 2604647  
Alt Event ID: 2604647\*064-1085  
Facility Status: CLOSED 08-94  
Report Date: 3/28/1994 0:00:00  
Investor: FRANK VERNON  
Case Number: 064-1085  
Owner Name: CHICKASHA MUNICIPAL AIRPORT



MAP FINDINGS

Map ID  
Direction  
Distance  
Distance (ft.)Site

EDR ID Number

Database(s) EPA ID Number

**CHICKASHA MUNICIPAL AIRPORT (Continued)**

**U001882926**

UST:

Facility ID:	2604647	Tank ID:	1
Installed Date:	4/18/1981 0:00:00	Tank Capacity:	1000
Tank Status:	Permanently Out of Use		
Owner:	CHICKASHA MUNICIPAL AIRPORT		
Owner Address:	101 N 6TH STREET		

Product: Chickasha, OK 73018  
Gasoline

Facility ID:	2604647	Tank ID:	2
Installed Date:	4/18/1981 0:00:00	Tank Capacity:	3000
Tank Status:	Permanently Out of Use		
Owner:	CHICKASHA MUNICIPAL AIRPORT		
Owner Address:	101 N 6TH STREET		

Product: Chickasha, OK 73018  
Gasoline

Facility ID:	2604647	Tank ID:	3
Installed Date:	4/18/1981 0:00:00	Tank Capacity:	2000
Tank Status:	Permanently Out of Use		
Owner:	CHICKASHA MUNICIPAL AIRPORT		
Owner Address:	101 N 6TH STREET		

Product: Chickasha, OK 73018  
Gasoline

5

**TEE PEE SERVICE STATION  
627 CHICKASHA AVE  
CHICKASHA, OK 73023**

**UST U001882982  
N/A**

UST:

Facility ID:	2612150	Tank ID:	1
Installed Date:	1/1/1988 0:00:00	Tank Capacity:	1000
Tank Status:	Temporarily Out of Use		
Owner:	ROSS OIL CO.		
Owner Address:	PO BOX 749		

Product: Chickasha, OK 73023  
Gasoline

Facility ID:	2612150	Tank ID:	2
Installed Date:	1/1/1988 0:00:00	Tank Capacity:	1000
Tank Status:	Temporarily Out of Use		
Owner:	ROSS OIL CO.		
Owner Address:	PO BOX 749		

Product: Chickasha, OK 73023  
Gasoline

MAP FINDINGS

Map ID			EDR ID Number
Direction			
Distance			
Distance (ft.)	Site	Database(s)	EPA ID Number

<b>5</b>	<b>BELL GAS (782)</b>	<b>LUST</b>	<b>U001882965</b>
	<b>502 CHOCTAW</b>	<b>UST</b>	<b>N/A</b>
	<b>CHICKASHA, OK 73018</b>		

LUST:

Facility ID: 2607904  
 Alt Event ID: 2607904\*064-1639  
 Facility Status: Closed 12/10/99  
 Report Date: 12/8/1995 0:00:00  
 Investor: FRANK VERNON  
 Case Number: 064-1639  
 Owner Name: Transmission Exchange of Chickasha, Inc.

UST:

Facility ID:	2607904	Tank ID:	1
Installed Date:	5/1/1972 0:00:00	Tank Capacity:	8000
Tank Status:	Permanently Out of Use		
Owner:	Transmission Exchange of Chickasha, Inc.		
Owner Address:	513 Choctoaw		

Product: Chickasha, OK 73018  
 Gasoline

Facility ID:	2607904	Tank ID:	2
Installed Date:	5/1/1972 0:00:00	Tank Capacity:	6000
Tank Status:	Permanently Out of Use		
Owner:	Transmission Exchange of Chickasha, Inc.		
Owner Address:	513 Choctoaw		

Product: Chickasha, OK 73018  
 Gasoline

Facility ID:	2607904	Tank ID:	3
Installed Date:	5/1/1972 0:00:00	Tank Capacity:	6000
Tank Status:	Permanently Out of Use		
Owner:	Transmission Exchange of Chickasha, Inc.		
Owner Address:	513 Choctoaw		

Product: Chickasha, OK 73018  
 Gasoline

<b>5</b>	<b>TNT CONVENIENCE STORE</b>	<b>LUST</b>	<b>U001226226</b>
	<b>528 CHOCTAW</b>	<b>UST</b>	<b>N/A</b>
	<b>CHICKASHA, OK 73018</b>		

LUST:

Facility ID: 2600888  
 Alt Event ID: 2600888\*064-SA  
 Facility Status: CLOSED 7/27/01  
 Report Date: 9/26/1990 0:00:00  
 Investor: FRANK VERNON  
 Case Number: 064-SA  
 Owner Name: T N T CONVENIENCE

MAP FINDINGS

Map ID  
Direction  
Distance  
Distance (ft.)Site

EDR ID Number

Database(s) EPA ID Number

**TNT CONVENIENCE STORE (Continued)**

**U001226226**

UST:

Facility ID:	2600888	Tank ID:	1
Installed Date:	3/15/1971 0:00:00	Tank Capacity:	10000
Tank Status:	Currently in Use		
Owner:	T N T CONVENIENCE		
Owner Address:	528 CHOCTAW		

Product: Chickasha, OK 73018  
Gasoline

Facility ID:	2600888	Tank ID:	2
Installed Date:	3/15/1971 0:00:00	Tank Capacity:	10000
Tank Status:	Currently in Use		
Owner:	T N T CONVENIENCE		
Owner Address:	528 CHOCTAW		

Product: Chickasha, OK 73018  
Gasoline

Facility ID:	2600888	Tank ID:	3
Installed Date:	3/14/1961 0:00:00	Tank Capacity:	2000
Tank Status:	Currently in Use		
Owner:	T N T CONVENIENCE		
Owner Address:	528 CHOCTAW		

Product: Chickasha, OK 73018  
Diesel

Facility ID:	2600888	Tank ID:	4
Installed Date:	3/14/1961 0:00:00	Tank Capacity:	2000
Tank Status:	Currently in Use		
Owner:	T N T CONVENIENCE		
Owner Address:	528 CHOCTAW		

Product: Chickasha, OK 73018  
Diesel

Facility ID:	2600888	Tank ID:	5
Installed Date:	3/14/1961 0:00:00	Tank Capacity:	2000
Tank Status:	Temporarily Out of Use		
Owner:	T N T CONVENIENCE		
Owner Address:	528 CHOCTAW		

Product: Chickasha, OK 73018  
Diesel

5

**GRAHAM EXXON #1  
602 CHOCTAW  
CHICKASHA, OK 73018**

**UST U001226237  
N/A**



MAP FINDINGS

Map ID  
Direction  
Distance  
Distance (ft.)Site

EDR ID Number

Database(s) EPA ID Number

**GRAHAM EXXON #1 (Continued)**

**U001226237**

UST:

Facility ID:	2602064	Tank ID:	1
Installed Date:	4/5/1966 0:00:00	Tank Capacity:	500
Tank Status:	Permanently Out of Use		
Owner:	BILL MCDUFF		
Owner Address:	627 CHOCTAW AVE		

Product: Chickasha, OK 73018  
Used Oil

Facility ID:	2602064	Tank ID:	2
Installed Date:	4/5/1966 0:00:00	Tank Capacity:	2000
Tank Status:	Permanently Out of Use		
Owner:	BILL MCDUFF		
Owner Address:	627 CHOCTAW AVE		

Product: Chickasha, OK 73018  
Gasoline

Facility ID:	2602064	Tank ID:	3
Installed Date:	4/5/1978 0:00:00	Tank Capacity:	4000
Tank Status:	Permanently Out of Use		
Owner:	BILL MCDUFF		
Owner Address:	627 CHOCTAW AVE		

Product: Chickasha, OK 73018  
Diesel

Facility ID:	2602064	Tank ID:	4
Installed Date:	4/5/1966 0:00:00	Tank Capacity:	4000
Tank Status:	Permanently Out of Use		
Owner:	BILL MCDUFF		
Owner Address:	627 CHOCTAW AVE		

Product: Chickasha, OK 73018  
Gasoline

Facility ID:	2602064	Tank ID:	5
Installed Date:	4/5/1966 0:00:00	Tank Capacity:	5000
Tank Status:	Permanently Out of Use		
Owner:	BILL MCDUFF		
Owner Address:	627 CHOCTAW AVE		

Product: Chickasha, OK 73018  
Gasoline

6

**NA - RENTAL PROPERTY  
801 CHOCTAW  
CHICKASHA, OK 73018**

**UST U003346459  
N/A**

Map ID  
Direction  
Distance  
Distance (ft.)Site

MAP FINDINGS

EDR ID Number

Database(s) EPA ID Number

NA - RENTAL PROPERTY (Continued)

U003346459

UST:

Facility ID: 2604770 Tank ID: 1  
Installed Date: 4/21/1956 0:00:00 Tank Capacity: 4000  
Tank Status: Permanently Out of Use  
Owner: JIMMY BILL JOHNSON & LESLIE LEE JOHNSON  
Owner Address: 307 CHRISTOPHER DRIVE

Chickasha, OK 73018  
Product: Gasoline

Facility ID: 2604770 Tank ID: 2  
Installed Date: 4/21/1956 0:00:00 Tank Capacity: 3000  
Tank Status: Permanently Out of Use  
Owner: JIMMY BILL JOHNSON & LESLIE LEE JOHNSON  
Owner Address: 307 CHRISTOPHER DRIVE

Chickasha, OK 73018  
Product: Gasoline

Facility ID: 2604770 Tank ID: 3  
Installed Date: 4/21/1956 0:00:00 Tank Capacity: 3000  
Tank Status: Permanently Out of Use  
Owner: JIMMY BILL JOHNSON & LESLIE LEE JOHNSON  
Owner Address: 307 CHRISTOPHER DRIVE

Chickasha, OK 73018  
Product: Gasoline

Facility ID: 2604770 Tank ID: 4  
Installed Date: 4/21/1978 0:00:00 Tank Capacity: 3000  
Tank Status: Permanently Out of Use  
Owner: JIMMY BILL JOHNSON & LESLIE LEE JOHNSON  
Owner Address: 307 CHRISTOPHER DRIVE

Chickasha, OK 73018  
Product: Diesel

Facility ID: 2604770 Tank ID: 5  
Installed Date: 4/21/1978 0:00:00 Tank Capacity: 2000  
Tank Status: Permanently Out of Use  
Owner: JIMMY BILL JOHNSON & LESLIE LEE JOHNSON  
Owner Address: 307 CHRISTOPHER DRIVE

Chickasha, OK 73018  
Product: Gasoline

6

DAD'S TEXACO  
8TH / CHOCTAW  
CHICKASHA, OK 73018

LUST S103245324  
N/A

LUST:

Facility ID: 2604770  
Alt Event ID: 2604770\*064-1261  
Facility Status: CLOSED 2-19-98  
Report Date: 11/30/1994 0:00:00  
Investor: FRANK VERNON  
Case Number: 064-1261  
Owner Name: JIMMY BILL JOHNSON & LESLIE LEE JOHNSON

MAP FINDINGS

Map ID			EDR ID Number
Direction			
Distance			
Distance (ft.)	Site	Database(s)	EPA ID Number

<b>7</b>	<b>REGAL OAK STATION #783</b>	<b>UST</b>	<b>U003181788</b>
	<b>117 S 3RD STR</b>		<b>N/A</b>
	<b>RUSH SPRINGS, OK 73082</b>		

UST:

Facility ID:	2607903	Tank ID:	1
Installed Date:	9/1/1972 0:00:00	Tank Capacity:	8000
Tank Status:	Permanently Out of Use		
Owner:	Regal Oak Properties		
Owner Address:	11011 Jones Rd.		

Product: Houston, TX 77070  
Gasoline

Facility ID:	2607903	Tank ID:	2
Installed Date:	9/1/1972 0:00:00	Tank Capacity:	6000
Tank Status:	Permanently Out of Use		
Owner:	Regal Oak Properties		
Owner Address:	11011 Jones Rd.		

Product: Houston, TX 77070  
Diesel

Facility ID:	2607903	Tank ID:	3
Installed Date:	9/1/1972 0:00:00	Tank Capacity:	6000
Tank Status:	Permanently Out of Use		
Owner:	Regal Oak Properties		
Owner Address:	11011 Jones Rd.		

Product: Houston, TX 77070  
Gasoline

<b>7</b>	<b>SHERWIN WILLIAMS CO</b>	<b>RCRA-SQG</b>	<b>1000371569</b>
	<b>416 CHICKASHA AVE</b>	<b>FINDS</b>	<b>OKD059070383</b>
	<b>CHICKASHA, OK 73018</b>		

RCRAInfo:

Owner: SHERWIN WILLIAMS CORP  
(000) 000-0000  
EPA ID: OKD059070383  
Contact: TERRY MORS  
(216) 566-3096

Classification: Small Quantity Generator  
TSDF Activities: Not reported

Violation Status: No violations found

FINDS:

Other Pertinent Environmental Activity Identified at Site:  
RESOURCE CONSERVATION AND RECOVERY ACT INFORMATION SYSTEM



MAP FINDINGS

Map ID		EDR ID Number
Direction		
Distance		
Distance (ft.)Site	Database(s)	EPA ID Number

<b>8</b>	<b>BADGETT SCREW MACHINE</b>	<b>RCRA-SQG</b>	<b>1000705858</b>
	<b>408 S 3RD</b>	<b>FINDS</b>	<b>OKD987081247</b>
	<b>CHICKASHA, OK 73023</b>		

RCRAInfo:

Owner: BADGETT SCREW MACHINE  
(000) 000-0000

EPA ID: OKD987081247

Contact: TIM WINSTONE  
(405) 224-4138

Classification: Small Quantity Generator

TSDF Activities: Not reported

Violation Status: No violations found

FINDS:

Other Pertinent Environmental Activity Identified at Site:  
RESOURCE CONSERVATION AND RECOVERY ACT INFORMATION SYSTEM

<b>8</b>	<b>GLENN MCCONNELL</b>	<b>LUST</b>	<b>U001882911</b>
	<b>327 S 4TH ST</b>	<b>UST</b>	<b>N/A</b>
	<b>CHICKASHA, OK 73018</b>		

LUST:

Facility ID: 2602065

Alt Event ID: 2602065\*064-0710

Facility Status: CLOSED 4/29/02

Report Date: 12/4/1992 0:00:00

Investor: FRANK VERNON

Case Number: 064-0710

Owner Name: GLENN MCCONNELL

UST:

Facility ID: 2602065	Tank ID: 1
Installed Date: 1/1/1964 0:00:00	Tank Capacity: 6000
Tank Status: Permanently Out of Use	
Owner: GLENN MCCONNELL	
Owner Address: 327 S 4TH ST	

Product: Chickasha, OK 73018  
Gasoline

Facility ID: 2602065	Tank ID: 2
Installed Date: 1/1/1964 0:00:00	Tank Capacity: 2000
Tank Status: Permanently Out of Use	
Owner: GLENN MCCONNELL	
Owner Address: 327 S 4TH ST	

Product: Chickasha, OK 73018  
Gasoline

MAP FINDINGS

Map ID  
Direction  
Distance  
Distance (ft.)Site

EDR ID Number

Database(s) EPA ID Number

**GLENN MCCONNELL (Continued)**

**U001882911**

Facility ID: 2602065  
Installed Date: 1/1/1964 0:00:00  
Tank Status: Permanently Out of Use  
Owner: GLENN MCCONNELL  
Owner Address: 327 S 4TH ST

Tank ID: 3  
Tank Capacity: 4000

Product: Chickasha, OK 73018  
Gasoline

Facility ID: 2602065  
Installed Date: 1/1/1964 0:00:00  
Tank Status: Permanently Out of Use  
Owner: GLENN MCCONNELL  
Owner Address: 327 S 4TH ST

Tank ID: 4  
Tank Capacity: 2000

Product: Chickasha, OK 73018  
Gasoline

8

**VAUGHN'S 66  
303 S 4TH  
CHICKASHA, OK 73018**

**LUST UST U001882949  
N/A**

**LUST:**

Facility ID: 2607081  
Alt Event ID: 2607081\*064-HV  
Facility Status: CLOSED 9-25-97  
Report Date: 3/8/1990 0:00:00  
Investor: FRANK VERNON  
Case Number: 064-HV  
Owner Name: BUSH OIL CO.

**UST:**

Facility ID: 2607081  
Installed Date: 4/15/1974 0:00:00  
Tank Status: Permanently Out of Use  
Owner: BUSH OIL CO.  
Owner Address: PO BX 266

Tank ID: 1  
Tank Capacity: Not reported

Product: Chickasha, OK 73023  
Gasoline

Facility ID: 2607081  
Installed Date: 4/15/1982 0:00:00  
Tank Status: Permanently Out of Use  
Owner: BUSH OIL CO.  
Owner Address: PO BX 266

Tank ID: 2  
Tank Capacity: Not reported

Product: Chickasha, OK 73023  
Gasoline

MAP FINDINGS

Map ID  
Direction  
Distance  
Distance (ft.)Site

EDR ID Number

Database(s) EPA ID Number

**8** **PAMM'S TEXACO**  
**301 S 3RD STREET**  
**RUSH SPRINGS, OK 73082**

**LUST** **U001882983**  
**UST** **N/A**

LUST:

Facility ID: 2612155  
Alt Event ID: 2612155\*064-0277  
Facility Status: CLOSED 01-93  
Report Date: 8/5/1991 0:00:00  
Investor: FRANK VERNON  
Case Number: 064-0277  
Owner Name: Vance One Limited Partnership

Facility ID: 2612155  
Alt Event ID: 2612155\*064-0981  
Facility Status: Closed 11/19/99  
Report Date: 11/16/1993 0:00:00  
Investor: FRANK VERNON  
Case Number: 064-0981  
Owner Name: Vance One Limited Partnership

UST:

Facility ID: 2612155 Tank ID: 1  
Installed Date: 1/1/1964 0:00:00 Tank Capacity: 3000  
Tank Status: Permanently Out of Use  
Owner: Vance One Limited Partnership  
Owner Address: 6704 NW 110th Court

Product: Oklahoma City, OK 73162  
Gasoline

Facility ID: 2612155 Tank ID: 2  
Installed Date: 1/1/1964 0:00:00 Tank Capacity: 3000  
Tank Status: Permanently Out of Use  
Owner: Vance One Limited Partnership  
Owner Address: 6704 NW 110th Court

Product: Oklahoma City, OK 73162  
Gasoline

Facility ID: 2612155 Tank ID: 3  
Installed Date: 1/1/1964 0:00:00 Tank Capacity: 4000  
Tank Status: Permanently Out of Use  
Owner: Vance One Limited Partnership  
Owner Address: 6704 NW 110th Court

Product: Oklahoma City, OK 73162  
Diesel

Facility ID: 2612155 Tank ID: 4  
Installed Date: 8/28/1997 0:00:00 Tank Capacity: 6000  
Tank Status: Temporarily Out of Use  
Owner: Vance One Limited Partnership  
Owner Address: 6704 NW 110th Court

Product: Oklahoma City, OK 73162  
Gasoline



MAP FINDINGS

Map ID  
Direction  
Distance  
Distance (ft.)Site

EDR ID Number

Database(s) EPA ID Number

**PAMM'S TEXACO (Continued)**

**U001882983**

Facility ID:	2612155	Tank ID:	5
Installed Date:	8/28/1997 0:00:00	Tank Capacity:	10000
Tank Status:	Temporarily Out of Use		
Owner:	Vance One Limited Partnership		
Owner Address:	6704 NW 110th Court		
Oklahoma City, OK 73162			
Product:	Gasoline		

8

**KICK'S SUNOCO  
228 S 4TH  
CHICKASHA, OK 73018**

**AST A100051890  
N/A**

AST:

Facility ID:	2690606	Tank ID:	1
Alt. Facility ID:	2690606	Ast:	1
Capacity:	Not reported	Install Date:	Not reported
Owner:	Stephens Oil Company		
Address:	P.O. Box 537 Chickasha, OK 73023		
Tank Status:	Permanently Out of Use		
Substance:	Diesel		
Comment:	Not reported		

8

**RICK'S SUNOCO  
228 S 4TH  
CHICKASHA, OK 73018**

**LUST UST U001226214  
N/A**

LUST:

Facility ID:	2600622	Tank ID:	1
Alt Event ID:	2600622*064-MT	Tank Capacity:	6000
Facility Status:	CLOSED 6/25/01		
Report Date:	5/3/1990 0:00:00		
Investor:	RICHARD OPPEL		
Case Number:	064-MT		
Owner Name:	Stephens Oil Company		

UST:

Facility ID:	2600622	Tank ID:	1
Installed Date:	3/8/1971 0:00:00	Tank Capacity:	6000
Tank Status:	Permanently Out of Use		
Owner:	Stephens Oil Company		
Owner Address:	P.O. Box 537 Chickasha, OK 73023		
Product:	Gasoline		

Facility ID:	2600622	Tank ID:	2
Installed Date:	3/8/1971 0:00:00	Tank Capacity:	4000
Tank Status:	Permanently Out of Use		
Owner:	Stephens Oil Company		
Owner Address:	P.O. Box 537 Chickasha, OK 73023		
Product:	Gasoline		

MAP FINDINGS

Map ID  
Direction  
Distance  
Distance (ft.)Site

EDR ID Number

Database(s) EPA ID Number

**RICK'S SUNOCO (Continued)**

**U001226214**

Facility ID: 2600622 Tank ID: 3  
Installed Date: 3/8/1971 0:00:00 Tank Capacity: 500  
Tank Status: Permanently Out of Use  
Owner: Stephens Oil Company  
Owner Address: P.O. Box 537  
  
Chickasha, OK 73023  
Product: Used Oil

**9 SHERWIN-WILLIAMS STORE # 7356  
1124 S 4TH STREET  
CHICKASHA, OK 73018**

**RCRA-SQG 1006817647  
FINDS OKR000018630**

RCRAInfo:  
Owner: CARY L DEHART  
(405) 224-6543  
EPA ID: OKR000018630  
Contact: JAMES ROSS  
(405) 224-6543  
  
Classification: Small Quantity Generator  
TSDF Activities: Not reported  
Violation Status: No violations found

FINDS:  
Other Pertinent Environmental Activity Identified at Site:  
RESOURCE CONSERVATION AND RECOVERY ACT INFORMATION SYSTEM

**9 SHERWIN WILLIAMS CO #7356  
1121 S 4TH ST  
CHICKASHA, OK 73018**

**RCRA-SQG 1004769458  
FINDS OKR000005009**

RCRAInfo:  
Owner: THE SHERWIN-WILLIAMS COMPANY  
(216) 566-2000  
EPA ID: OKR000005009  
Contact: JASON JONES  
(405) 224-6543  
  
Classification: Conditionally Exempt Small Quantity Generator  
TSDF Activities: Not reported  
Violation Status: No violations found

FINDS:  
Other Pertinent Environmental Activity Identified at Site:  
RESOURCE CONSERVATION AND RECOVERY ACT INFORMATION SYSTEM

MAP FINDINGS

Map ID Direction Distance Distance (ft.)	Site	Database(s)	EDR ID Number EPA ID Number
9	<b>HESS OIL COMPANY</b> <b>1108 S 4TH STR</b> <b>CHICKASHA, OK 73018</b>  UST: Facility ID: 2612703 Tank ID: 1 Installed Date: 1/1/1977 0:00:00 Tank Capacity: 10000 Tank Status: Permanently Out of Use Owner: W. R. Hess Company Owner Address: P.O. Drawer G  Chickasha, OK 73018 Product: Other	UST	U001882987 N/A
9	<b>SHORTY'S FINA</b> <b>1102 S 4TH STR</b> <b>CHICKASHA, OK 73018</b>  UST: Facility ID: 2600776 Tank ID: 1 Installed Date: 2/12/1966 0:00:00 Tank Capacity: 10000 Tank Status: Permanently Out of Use Owner: W. R. Hess Company Owner Address: P.O. Drawer G  Chickasha, OK 73018 Product: Gasoline  Facility ID: 2600776 Tank ID: 2 Installed Date: 2/12/1966 0:00:00 Tank Capacity: 8000 Tank Status: Permanently Out of Use Owner: W. R. Hess Company Owner Address: P.O. Drawer G  Chickasha, OK 73018 Product: Gasoline  Facility ID: 2600776 Tank ID: 3 Installed Date: 2/12/1966 0:00:00 Tank Capacity: 4000 Tank Status: Permanently Out of Use Owner: W. R. Hess Company Owner Address: P.O. Drawer G  Chickasha, OK 73018 Product: Gasoline	UST	U001882898 N/A
9	<b>LUCKY BUY FAST (100238)</b> <b>1001 S 4TH</b> <b>CHICKASHA, OK 73018</b>	UST	U001226210 N/A



MAP FINDINGS

Map ID  
Direction  
Distance  
Distance (ft.)Site

EDR ID Number

Database(s) EPA ID Number

**LUCKY BUY FAST (100238) (Continued)**

**U001226210**

UST:

Facility ID:	2600571	Tank ID:	1
Installed Date:	3/3/1977 0:00:00	Tank Capacity:	8000
Tank Status:	Permanently Out of Use		
Owner:	E Z SERVE, INC.		
Owner Address:	ATTN: AMY STITES, PO BOX 922021		

Product: Houston, TX 77292  
Gasoline

Facility ID:	2600571	Tank ID:	2
Installed Date:	3/3/1977 0:00:00	Tank Capacity:	8000
Tank Status:	Permanently Out of Use		
Owner:	E Z SERVE, INC.		
Owner Address:	ATTN: AMY STITES, PO BOX 922021		

Product: Houston, TX 77292  
Gasoline

Facility ID:	2600571	Tank ID:	3
Installed Date:	3/3/1977 0:00:00	Tank Capacity:	8000
Tank Status:	Permanently Out of Use		
Owner:	E Z SERVE, INC.		
Owner Address:	ATTN: AMY STITES, PO BOX 922021		

Product: Houston, TX 77292  
Gasoline

9

**WAG A BAG  
902 S 4TH  
CHICKASHA, OK 73018**

**LUST UST U001226263  
N/A**

LUST:

Facility ID:	2604226
Alt Event ID:	2604226*064-DG
Facility Status:	ACTIVE
Report Date:	12/14/1989 0:00:00
Investor:	FRANK VERNON
Case Number:	064-DG
Owner Name:	C. A. (Al) Thurman

UST:

Facility ID:	2604226	Tank ID:	1
Installed Date:	1/1/1987 0:00:00	Tank Capacity:	6000
Tank Status:	Currently in Use		
Owner:	C. A. (Al) Thurman		
Owner Address:	Rt. 2, Box 1281		

Product: Checotah, OK 74426  
Gasoline

MAP FINDINGS

Map ID  
Direction  
Distance  
Distance (ft.)Site

EDR ID Number

Database(s) EPA ID Number

**WAG A BAG (Continued)**

**U001226263**

Facility ID:	2604226	Tank ID:	2
Installed Date:	6/24/1978 0:00:00	Tank Capacity:	10000
Tank Status:	Currently in Use		
Owner:	C. A. (Al) Thurman		
Owner Address:	Rt. 2, Box 1281		

Product: Checotah, OK 74426  
Gasoline

Facility ID:	2604226	Tank ID:	3
Installed Date:	6/24/1978 0:00:00	Tank Capacity:	8000
Tank Status:	Currently in Use		
Owner:	C. A. (Al) Thurman		
Owner Address:	Rt. 2, Box 1281		

Product: Checotah, OK 74426  
Gasoline

9

**CB PARTNERSHIP  
805 S 4TH  
CHICKASHA, OK 73018**

**LUST UST U001882912  
N/A**

**LUST:**

Facility ID:	2602066
Alt Event ID:	2602066*064-1097
Facility Status:	ACTIVE
Report Date:	4/28/1994 0:00:00
Investor:	FRANK VERNON
Case Number:	064-1097
Owner Name:	Don Brown & Lester Crampton

**UST:**

Facility ID:	2602066	Tank ID:	1
Installed Date:	4/6/1971 0:00:00	Tank Capacity:	4000
Tank Status:	Permanently Out of Use		
Owner:	Don Brown & Lester Crampton		
Owner Address:	101 Kansas Ave.		

Product: Chickasha, OK 73018  
Gasoline

Facility ID:	2602066	Tank ID:	2
Installed Date:	4/6/1971 0:00:00	Tank Capacity:	4000
Tank Status:	Permanently Out of Use		
Owner:	Don Brown & Lester Crampton		
Owner Address:	101 Kansas Ave.		

Product: Chickasha, OK 73018  
Gasoline

MAP FINDINGS

Map ID  
Direction  
Distance  
Distance (ft.)Site

EDR ID Number

Database(s) EPA ID Number

**CB PARTNERSHIP (Continued)**

**U001882912**

Facility ID: 2602066 Tank ID: 3  
Installed Date: 4/6/1971 0:00:00 Tank Capacity: 8000  
Tank Status: Permanently Out of Use  
Owner: Don Brown & Lester Crampton  
Owner Address: 101 Kansas Ave.  
  
Chickasha, OK 73018  
Product: Gasoline

9

**GIBSONS DEPT STORE PHOTO LAB  
805 S 4TH  
CHICKASHA, OK 73018**

**RCRA-SQG 1000882591  
FINDS OKD981156102**

RCRAInfo:  
Owner: BILL MCDUFF-PRES  
(000) 000-0000  
EPA ID: OKD981156102  
Contact: BILL MCDUFF  
(405) 224-4505  
  
Classification: Small Quantity Generator  
TSDF Activities: Not reported  
  
Violation Status: No violations found

**FINDS:**

Other Pertinent Environmental Activity Identified at Site:  
RESOURCE CONSERVATION AND RECOVERY ACT INFORMATION SYSTEM

9

**RALPH & SONS TIRES  
707 S 4TH  
CHICKASHA, OK 73018**

**UST U001226345  
N/A**

UST:  
Facility ID: 2608442 Tank ID: 1  
Installed Date: 1/1/1955 0:00:00 Tank Capacity: 3000  
Tank Status: Permanently Out of Use  
Owner: RALPH & SONS OLDSMOBILE CO  
Owner Address: 422 KANSAS AVE  
  
Chickasha, OK 73018  
Product: Gasoline  
  
Facility ID: 2608442 Tank ID: 2  
Installed Date: 4/3/1971 0:00:00 Tank Capacity: 3000  
Tank Status: Permanently Out of Use  
Owner: RALPH & SONS OLDSMOBILE CO  
Owner Address: 422 KANSAS AVE  
  
Chickasha, OK 73018  
Product: Gasoline



MAP FINDINGS

Map ID  
Direction  
Distance  
Distance (ft.)Site

EDR ID Number

Database(s) EPA ID Number

**RALPH & SONS TIRES (Continued)**

**U001226345**

Facility ID: 2608442 Tank ID: 3  
Installed Date: 4/3/1971 0:00:00 Tank Capacity: 3000  
Tank Status: Permanently Out of Use  
Owner: RALPH & SONS OLDSMOBILE CO  
Owner Address: 422 KANSAS AVE

Chickasha, OK 73018  
Product: Gasoline

Facility ID: 2608442 Tank ID: 4  
Installed Date: 4/3/1971 0:00:00 Tank Capacity: 2000  
Tank Status: Permanently Out of Use  
Owner: RALPH & SONS OLDSMOBILE CO  
Owner Address: 422 KANSAS AVE

Chickasha, OK 73018  
Product: Gasoline

9

**CHICKASHA-2-WAY  
628 S 4TH  
CHICKASHA, OK 73018**

**LUST U001226349  
UST N/A**

**LUST:**

Facility ID: 2609046  
Alt Event ID: 2609046\*064-JB  
Facility Status: CLOSED 2/17/99  
Report Date: 4/2/1990 0:00:00  
Investor: FRANK VERNON  
Case Number: 064-JB  
Owner Name: CLARENCE OVERBY

**UST:**

Facility ID: 2609046 Tank ID: 1  
Installed Date: 5/6/1961 0:00:00 Tank Capacity: 6000  
Tank Status: Permanently Out of Use  
Owner: CLARENCE OVERBY  
Owner Address: 628 S 4TH

Chickasha, OK 73018  
Product: Gasoline

Facility ID: 2609046 Tank ID: 2  
Installed Date: 5/6/1961 0:00:00 Tank Capacity: 2000  
Tank Status: Permanently Out of Use  
Owner: CLARENCE OVERBY  
Owner Address: 628 S 4TH

Chickasha, OK 73018  
Product: Not Listed

MAP FINDINGS

Map ID  
Direction  
Distance  
Distance (ft.)Site

EDR ID Number

Database(s) EPA ID Number

**CHICKASHA-2-WAY (Continued)**

**U001226349**

Facility ID: 2609046  
Installed Date: 5/6/1961 0:00:00  
Tank Status: Permanently Out of Use  
Owner: CLARENCE OVERBY  
Owner Address: 628 S 4TH

Tank ID: 3  
Tank Capacity: 6000

Product: Chickasha, OK 73018  
Gasoline

Facility ID: 2609046  
Installed Date: Not reported  
Tank Status: Permanently Out of Use  
Owner: CLARENCE OVERBY  
Owner Address: 628 S 4TH

Tank ID: 4  
Tank Capacity: Not reported

Product: Chickasha, OK 73018  
Used Oil

9

**GOLF CARTS  
528 S 4TH  
CHICKASHA, OK 73018**

**LUST U003182345  
UST N/A**

**LUST:**

Facility ID: 9900251  
Alt Event ID: 9900251\*6SC-371  
Facility Status: ACTIVE  
Report Date: 3/10/1993 0:00:00  
Investor: FRANK VERNON  
Case Number: 6SC-371  
Owner Name: CHAMPLAIN OIL & REFINING CO

**UST:**

Facility ID: 9900251  
Installed Date: Not reported  
Tank Status: Permanently Out of Use  
Owner: CHAMPLAIN OIL & REFINING CO  
Owner Address: C/O SEC OF STATE TOWNSEND BUILDING

Tank ID: 1  
Tank Capacity: Not reported

Product: Dover, DE 19901  
Not Listed

9

**FINA #9434  
527 S 4TH  
CHICKASHA, OK 73018**

**LUST U001226218  
UST N/A**

**LUST:**

Facility ID: 2600798  
Alt Event ID: 2600798\*064-YC  
Facility Status: CLOSED 3/22/2000  
Report Date: 2/1/1991 0:00:00  
Investor: FRANK VERNON  
Case Number: 064-YC  
Owner Name: ATOFINA Petrochemicals, Inc.

# MAP FINDINGS

Map ID  
Direction  
Distance  
Distance (ft.)Site

EDR ID Number

Database(s) EPA ID Number

## FINA #9434 (Continued)

U001226218

### UST:

Facility ID: 2600798 Tank ID: 1  
Installed Date: 2/12/1966 0:00:00 Tank Capacity: 6000  
Tank Status: Permanently Out of Use  
Owner: ATOFINA Petrochemicals, Inc.  
Owner Address: P.O. Box 674411

Product: Houston, TX 77032  
Gasoline

Facility ID: 2600798 Tank ID: 2  
Installed Date: 2/12/1966 0:00:00 Tank Capacity: 6000  
Tank Status: Permanently Out of Use  
Owner: ATOFINA Petrochemicals, Inc.  
Owner Address: P.O. Box 674411

Product: Houston, TX 77032  
Gasoline

Facility ID: 2600798 Tank ID: 3  
Installed Date: 2/12/1966 0:00:00 Tank Capacity: 6000  
Tank Status: Permanently Out of Use  
Owner: ATOFINA Petrochemicals, Inc.  
Owner Address: P.O. Box 674411

Product: Houston, TX 77032  
Gasoline

9

## FRANK'S TEXACO 4TH & MINNESOTA CHICKASHA, OK 73018

UST U001882930  
N/A

### UST:

Facility ID: 2604750 Tank ID: 1  
Installed Date: 4/22/1979 0:00:00 Tank Capacity: 6000  
Tank Status: Permanently Out of Use  
Owner: Schulte Oil Company, Inc.  
Owner Address: P.O. Box 188

Product: El Reno, OK 73036  
Gasoline

Facility ID: 2604750 Tank ID: 2  
Installed Date: 4/22/1979 0:00:00 Tank Capacity: 6000  
Tank Status: Permanently Out of Use  
Owner: Schulte Oil Company, Inc.  
Owner Address: P.O. Box 188

Product: El Reno, OK 73036  
Gasoline



MAP FINDINGS

Map ID  
Direction  
Distance  
Distance (ft.)Site

EDR ID Number

Database(s) EPA ID Number

**FRANK'S TEXACO (Continued)**

**U001882930**

Facility ID: 2604750  
Installed Date: 4/21/1961 0:00:00  
Tank Status: Permanently Out of Use  
Owner: Schulte Oil Company, Inc.  
Owner Address: P.O. Box 188

Tank ID: 3  
Tank Capacity: 3000

Product: El Reno, OK 73036  
Gasoline

Facility ID: 2604750  
Installed Date: 4/21/1961 0:00:00  
Tank Status: Permanently Out of Use  
Owner: Schulte Oil Company, Inc.  
Owner Address: P.O. Box 188

Tank ID: 4  
Tank Capacity: 3000

Product: El Reno, OK 73036  
Gasoline

10

**SOUTH SIDE SELF-SERV  
1501 S 4TH  
CHICKASHA, OK 73018**

**LUST UST U001226222  
N/A**

**LUST:**

Facility ID: 2600884  
Alt Event ID: 2600884\*064-1474  
Facility Status: CLOSED  
Report Date: 6/26/1995 0:00:00  
Investor: FRANK VERNON  
Case Number: 064-1474  
Owner Name: W A LAMBRECHT JR

**UST:**

Facility ID: 2600884  
Installed Date: 11/1/1964 0:00:00  
Tank Status: Temporarily Out of Use  
Owner: W A LAMBRECHT JR  
Owner Address: 1527 S 3RD

Tank ID: 1  
Tank Capacity: 1000

Product: Chickasha, OK 73018  
Diesel

Facility ID: 2600884  
Installed Date: 11/1/1964 0:00:00  
Tank Status: Currently in Use  
Owner: W A LAMBRECHT JR  
Owner Address: 1527 S 3RD

Tank ID: 2  
Tank Capacity: 9000

Product: Chickasha, OK 73018  
Gasoline

MAP FINDINGS

Map ID  
Direction  
Distance  
Distance (ft.)Site

EDR ID Number

Database(s) EPA ID Number

**SOUTH SIDE SELF-SERV (Continued)**

**U001226222**

Facility ID: 2600884 Tank ID: 3  
Installed Date: 11/1/1964 0:00:00 Tank Capacity: 5000  
Tank Status: Currently in Use  
Owner: W A LAMBRECHT JR  
Owner Address: 1527 S 3RD

Product: Chickasha, OK 73018  
Diesel

Facility ID: 2600884 Tank ID: 4  
Installed Date: 11/1/1964 0:00:00 Tank Capacity: 9000  
Tank Status: Currently in Use  
Owner: W A LAMBRECHT JR  
Owner Address: 1527 S 3RD

Product: Chickasha, OK 73018  
Gasoline

10

**GRIFFITHS CONOCO  
1402 S 4TH STREET  
CHICKASHA, OK 73018**

**UST U001882955  
N/A**

UST:

Facility ID: 2607349 Tank ID: 1  
Installed Date: 4/16/1971 0:00:00 Tank Capacity: 5000  
Tank Status: Currently in Use  
Owner: ALFRED & LINDA GRIFFITH  
Owner Address: RT 1 BOX 282

Product: Amber, OK 73004  
Gasoline

Facility ID: 2607349 Tank ID: 2  
Installed Date: 4/16/1971 0:00:00 Tank Capacity: 5000  
Tank Status: Currently in Use  
Owner: ALFRED & LINDA GRIFFITH  
Owner Address: RT 1 BOX 282

Product: Amber, OK 73004  
Gasoline

Facility ID: 2607349 Tank ID: 3  
Installed Date: 4/16/1971 0:00:00 Tank Capacity: 550  
Tank Status: Permanently Out of Use  
Owner: ALFRED & LINDA GRIFFITH  
Owner Address: RT 1 BOX 282

Product: Amber, OK 73004  
Used Oil

# MAP FINDINGS

Map ID  
Direction  
Distance  
Distance (ft.)Site

EDR ID Number

Database(s) EPA ID Number

10

OK COMPLAINT S103471693  
N/A

## 1405 SOUTH 4TH GRADY (County), OK

### OK Complaint:

Agency Recieving Complaint: 292  
Agency with Jurisdiction: 292  
Complaint Number: 292269000000  
Agency Person Contacted: Not reported  
Date Referred to Agency: 04/20/1994  
Anonymous Complaint: No  
Confidential Complaint: Yes  
Complainant's Name: Not reported  
Complainant's Work Phone: Not reported  
Complainant's Home Phone: Not reported  
Complainant's Address: Not reported  
Date Complaint was Recieved: 04/20/1994 Time: 11:30  
Facility Contact: LYNNE MOSS  
Source and Type of Complaint: 29221  
County Number: 26  
Name of Affected Waterbody: Not reported  
Waterbody was affected: No  
Fish or Wildlife Kill Occured: No  
Legal Subdivision of Complaint Site: SW4 NW4 SW4  
Section, Township, Range: 34 7N 7W  
Lat/Long: 35° 2' 2" / 97° 56' 0"  
Date Agency Responded: 04/20/1994 Time: Not reported  
Date Under Investigation: 04/19/1994  
Date Under Litigation: Not reported  
Date Under Mediation: Not reported  
Date Resolved: 07/19/1994  
Date Under Remediation: Not reported  
Confirmation Status: Confirmed Violation  
Complaint:  
Type: Private Sewage  
Extention: Wtr Qlty

10

## LOVE'S COUNTRY STORE #86 1326 S 4TH STR CHICKASHA, OK 73018

UST U001226249  
N/A

### UST:

Facility ID: 2603146 Tank ID: 1  
Installed Date: 4/8/1981 0:00:00 Tank Capacity: 12000  
Tank Status: Currently in Use  
Owner: Love's Travel Stops & Country Stores, Inc.  
Owner Address: P.O. Box 26210  
  
Oklahoma City, OK 73126  
Product: Gasoline



MAP FINDINGS

Map ID  
Direction  
Distance  
Distance (ft.)Site

EDR ID Number

Database(s) EPA ID Number

**LOVE'S COUNTRY STORE #86 (Continued)**

**U001226249**

Facility ID: 2603146 Tank ID: 2  
Installed Date: 4/8/1981 0:00:00 Tank Capacity: 12000  
Tank Status: Currently in Use  
Owner: Love's Travel Stops & Country Stores, Inc.  
Owner Address: P.O. Box 26210

Product: Oklahoma City, OK 73126  
Gasoline

Facility ID: 2603146 Tank ID: 3  
Installed Date: 4/8/1981 0:00:00 Tank Capacity: 12000  
Tank Status: Currently in Use  
Owner: Love's Travel Stops & Country Stores, Inc.  
Owner Address: P.O. Box 26210

Product: Oklahoma City, OK 73126  
Gasoline

**10 LEMAN SPOON MANUFACTURING INCORPORATED  
1301 S 3RD  
CHICKASHA, OK 73018**

**FINDS 1004578044  
110001646167**

**FINDS:**

Other Pertinent Environmental Activity Identified at Site:  
AEROMETRIC INFORMATION RETRIEVAL SYSTEM/AIRS FACILITY SYSTEM

**11 CHARLES ALLEN FORD  
1717 S 4TH  
CHICKASHA, OK 73018**

**RCRA-SQG 1000173095  
FINDS OKD032903312  
UST**

**RCRAInfo:**

Owner: CHARLES ALLEN  
(405) 224-2000  
EPA ID: OKD032903312  
Contact: ENVIRONMENTAL CONTACT  
(405) 224-2000

Classification: Small Quantity Generator  
TSDF Activities: Not reported

Violation Status: No violations found

**FINDS:**

Other Pertinent Environmental Activity Identified at Site:  
RESOURCE CONSERVATION AND RECOVERY ACT INFORMATION SYSTEM

MAP FINDINGS

Map ID  
Direction  
Distance  
Distance (ft.)Site

EDR ID Number

Database(s) EPA ID Number

**CHARLES ALLEN FORD (Continued)**

**1000173095**

UST:

Facility ID:	2610973	Tank ID:	1
Installed Date:	11/19/1966 0:00:00	Tank Capacity:	2000
Tank Status:	Permanently Out of Use		
Owner:	CHICKASHA FORD LINC. MERC. INC.		
Owner Address:	1717 S. 4TH STREET		

Product: Chickasha, OK 73018  
Gasoline

Facility ID:	2610973	Tank ID:	2
Installed Date:	11/19/1966 0:00:00	Tank Capacity:	2000
Tank Status:	Permanently Out of Use		
Owner:	CHICKASHA FORD LINC. MERC. INC.		
Owner Address:	1717 S. 4TH STREET		

Product: Chickasha, OK 73018  
Gasoline

11

**BRANDT FLEET DISTRIBUTORS INC  
1617 S 4TH  
CHICKASHA, OK 73018**

**RCRA-SQG 1004768575  
FINDS OKD032901852**

RCRAInfo:

Owner: STEVE BRANDT  
(000) 000-0000  
EPA ID: OKD032901852  
Contact: STEVE BRANDT  
(405) 224-4701

Classification: Conditionally Exempt Small Quantity Generator  
TSDF Activities: Not reported  
Violation Status: No violations found

FINDS:

Other Pertinent Environmental Activity Identified at Site:  
RESOURCE CONSERVATION AND RECOVERY ACT INFORMATION SYSTEM

12

**HART PLATING CO  
2202 S 4TH ST  
CHICKASHA, OK 73018**

**FINDS 1004579494  
110010626457**

FINDS:

Other Pertinent Environmental Activity Identified at Site:  
INTEGRATED COMPLIANCE INFORMATION SYSTEM

MAP FINDINGS

Map ID			EDR ID Number
Direction			
Distance			
Distance (ft.)	Site	Database(s)	EPA ID Number

12	<b>JJ&amp;J CORP. DBA WESTERN FUEL/FOO</b> <b>2111 S 4TH STREET</b> <b>CHICKASHA, OK 73018</b>	<b>UST</b>	<b>U001882986</b> <b>N/A</b>
----	--	------------	---------------------------------

UST:

Facility ID:	2612619	Tank ID:	1
Installed Date:	1/1/1968 0:00:00	Tank Capacity:	6000
Tank Status:	Temporarily Out of Use		
Owner:	JJ&J CORP. DBA WESTERN FUEL/FOOD		
Owner Address:	P. O. BOX 989		

Product: Chickasha, OK 73023  
Gasoline

Facility ID:	2612619	Tank ID:	2
Installed Date:	1/1/1968 0:00:00	Tank Capacity:	6000
Tank Status:	Temporarily Out of Use		
Owner:	JJ&J CORP. DBA WESTERN FUEL/FOOD		
Owner Address:	P. O. BOX 989		

Product: Chickasha, OK 73023  
Gasoline

Facility ID:	2612619	Tank ID:	3
Installed Date:	1/1/1968 0:00:00	Tank Capacity:	6000
Tank Status:	Temporarily Out of Use		
Owner:	JJ&J CORP. DBA WESTERN FUEL/FOOD		
Owner Address:	P. O. BOX 989		

Product: Chickasha, OK 73023  
Gasoline

Facility ID:	2612619	Tank ID:	4
Installed Date:	1/1/1968 0:00:00	Tank Capacity:	6000
Tank Status:	Temporarily Out of Use		
Owner:	JJ&J CORP. DBA WESTERN FUEL/FOOD		
Owner Address:	P. O. BOX 989		

Product: Chickasha, OK 73023  
Gasoline

12	<b>WESTERN FOOD &amp; FUEL</b> <b>2111 SOUTH 4TH</b> <b>CHICKASHA, OK 73018</b>	<b>LUST</b>	<b>S103471850</b> <b>N/A</b>
----	---	-------------	---------------------------------

LUST:

Facility ID:	2612619
Alt Event ID:	2612619*064-2160
Facility Status:	Closed 12/6/99
Report Date:	10/26/1998 0:00:00
Investor:	FRANK VERNON
Case Number:	064-2160
Owner Name:	JJ&J CORP. DBA WESTERN FUEL/FOOD



# MAP FINDINGS

Map ID  
Direction  
Distance  
Distance (ft.)Site

EDR ID Number

Database(s) EPA ID Number

**12 GOODYEAR AUTO SVC  
405 W GRAND  
CHICKASHA, OK 73018**

**RCRA-SQG  
FINDS 1000194657  
OKD149983520**

## RCRAInfo:

Owner: GOODYEAR T&R CO.  
(000) 000-0000  
EPA ID: OKD149983520  
Contact: TC LESSMAN  
(405) 947-2040

Classification: Small Quantity Generator

TSDF Activities: Not reported

Violation Status: Violations exist

Regulation Violated: 262.11  
Area of Violation: GENERATOR-ALL REQUIREMENTS (OVERSIGHT)  
Date Violation Determined: 06/18/1997  
Actual Date Achieved Compliance: 08/13/1997

Enforcement Action: WRITTEN INFORMAL  
Enforcement Action Date: 07/30/1997  
Penalty Type: Not reported

Regulation Violated: 27a 2-10-501(h)  
Area of Violation: GENERATOR-ALL REQUIREMENTS (OVERSIGHT)  
Date Violation Determined: 06/18/1997  
Actual Date Achieved Compliance: 09/11/1997

Enforcement Action: WRITTEN INFORMAL  
Enforcement Action Date: 07/30/1997  
Penalty Type: Not reported

Regulation Violated: 252:520-3-1  
Area of Violation: GENERATOR-ALL REQUIREMENTS (OVERSIGHT)  
Date Violation Determined: 06/18/1997  
Actual Date Achieved Compliance: 08/13/1997

Enforcement Action: WRITTEN INFORMAL  
Enforcement Action Date: 07/30/1997  
Penalty Type: Not reported

Regulation Violated: 278.22(c)(i)  
Area of Violation: GENERATOR-ALL REQUIREMENTS (OVERSIGHT)  
Date Violation Determined: 06/18/1997  
Actual Date Achieved Compliance: 08/13/1997

Enforcement Action: WRITTEN INFORMAL  
Enforcement Action Date: 07/30/1997  
Penalty Type: Not reported

There are 4 violation record(s) reported at this site:

<u>Evaluation</u>	<u>Area of Violation</u>	<u>Date of Compliance</u>
Compliance Evaluation Inspection	GENERATOR-ALL REQUIREMENTS (OVERSIGHT)	19970813
	GENERATOR-ALL REQUIREMENTS (OVERSIGHT)	19970911
	GENERATOR-ALL REQUIREMENTS (OVERSIGHT)	19970813
	GENERATOR-ALL REQUIREMENTS (OVERSIGHT)	19970813

MAP FINDINGS

Map ID  
Direction  
Distance  
Distance (ft.)Site

EDR ID Number

Database(s) EPA ID Number

**GOODYEAR AUTO SVC (Continued)**

**1000194657**

FINDS:

Other Pertinent Environmental Activity Identified at Site:

RESOURCE CONSERVATION AND RECOVERY ACT INFORMATION SYSTEM

**12 GOODYEAR ASC  
405 W GRAND  
CHICKASHA, OK 73018**

**UST U001882969  
N/A**

UST:

Facility ID: 2609480 Tank ID: 1  
Installed Date: 4/16/1984 0:00:00 Tank Capacity: 550  
Tank Status: Permanently Out of Use  
Owner: GOODYEAR TIRE & RUBBER COMPANY  
Owner Address: #1 GOODYEAR BLVD

Lawton, OK 73505  
Product: Used Oil

**12 KERR MCGEE #6101  
2101 S 4TH  
CHICKASHA, OK 73018**

**LUST U001226206  
UST N/A**

LUST:

Facility ID: 2600103  
Alt Event ID: 2600103\*064-WD  
Facility Status: Closed 1-26-99  
Report Date: 12/13/1990 0:00:00  
Investor: FRANK VERNON  
Case Number: 064-WD  
Owner Name: Kerr-McGee Refining Corporation

UST:

Facility ID: 2600103 Tank ID: 1  
Installed Date: 2/3/1966 0:00:00 Tank Capacity: 300  
Tank Status: Permanently Out of Use  
Owner: Kerr-McGee Refining Corporation  
Owner Address: P.O. Box 25861

Oklahoma City, OK 73125  
Product: Used Oil

Facility ID: 2600103 Tank ID: 2  
Installed Date: 2/3/1966 0:00:00 Tank Capacity: 10000  
Tank Status: Permanently Out of Use  
Owner: Kerr-McGee Refining Corporation  
Owner Address: P.O. Box 25861

Oklahoma City, OK 73125  
Product: Gasoline

MAP FINDINGS

Map ID  
Direction  
Distance  
Distance (ft.)Site

EDR ID Number

Database(s) EPA ID Number

**KERR MCGEE #6101 (Continued)**

**U001226206**

Facility ID:	2600103	Tank ID:	3
Installed Date:	2/3/1966 0:00:00	Tank Capacity:	6000
Tank Status:	Permanently Out of Use		
Owner:	Kerr-McGee Refining Corporation		
Owner Address:	P.O. Box 25861		
Oklahoma City, OK 73125			
Product:	Gasoline		

**13 STEVE LACEFIELD CHEVROLET-CADIL  
2801 HWY 81 S  
CHICKASHA, OK 73018**

**UST U001882975  
N/A**

UST:

Facility ID:	2610859	Tank ID:	1
Installed Date:	Not reported	Tank Capacity:	Not reported
Tank Status:	Permanently Out of Use		
Owner:	STEVE LACEFIELD CHEVROLET CADIL		
Owner Address:	PO BOX 430		
Chickasha, OK 73023			
Product:	Used Oil		

**13 GAS MART #37  
2801 S 4  
CHICKASHA, OK 73018**

**UST U003429266  
N/A**

UST:

Facility ID:	9913581	Tank ID:	1
Installed Date:	9/1/1998 0:00:00	Tank Capacity:	20000
Tank Status:	Currently In Use		
Owner:	DICKERSON PETROLEUM INC		
Owner Address:	920 N ILLINOIS ST		
Belleville, IL 62220			
Product:	Gasoline		
Facility ID:	9913581	Tank ID:	2
Installed Date:	9/1/1998 0:00:00	Tank Capacity:	20000
Tank Status:	Currently In Use		
Owner:	DICKERSON PETROLEUM INC		
Owner Address:	920 N ILLINOIS ST		
Belleville, IL 62220			
Product:	Gasoline		

**14 PAR-MAR REAL ESTATE, INC.  
3204 S 4TH  
CHICKASHA, OK 73018**

**UST U001882917  
N/A**



MAP FINDINGS

Map ID  
Direction  
Distance  
Distance (ft.)Site

EDR ID Number

Database(s) EPA ID Number

**PAR-MAR REAL ESTATE, INC. (Continued)**

**U001882917**

UST:

Facility ID:	2603095	Tank ID:	1
Installed Date:	4/8/1976 0:00:00	Tank Capacity:	Not reported
Tank Status:	Permanently Out of Use		
Owner:	PAR-MAR REAL ESTATE, INC.		
Owner Address:	3204 S. 4TH		

Product: Chickasha, OK 73018  
Diesel

Facility ID:	2603095	Tank ID:	2
Installed Date:	4/8/1976 0:00:00	Tank Capacity:	Not reported
Tank Status:	Permanently Out of Use		
Owner:	PAR-MAR REAL ESTATE, INC.		
Owner Address:	3204 S. 4TH		

Product: Chickasha, OK 73018  
Gasoline

14

**CAR WASH PIT STOP LLC  
406 COUNTRY CLUB ROAD  
CHICKASHA, OK 73018**

**UST U003181787  
N/A**

UST:

Facility ID:	2606447	Tank ID:	1
Installed Date:	9/1/1985 0:00:00	Tank Capacity:	1000
Tank Status:	Permanently Out of Use		
Owner:	CAR WASH-PIT STOP LLC		
Owner Address:	406 COUNTRY CLUB		

Product: Chickasha, OK 73018  
Used Oil

Facility ID:	2606447	Tank ID:	2
Installed Date:	9/1/1985 0:00:00	Tank Capacity:	500
Tank Status:	Permanently Out of Use		
Owner:	CAR WASH-PIT STOP LLC		
Owner Address:	406 COUNTRY CLUB		

Product: Chickasha, OK 73018  
Other

Facility ID:	2606447	Tank ID:	3
Installed Date:	9/1/1985 0:00:00	Tank Capacity:	500
Tank Status:	Permanently Out of Use		
Owner:	CAR WASH-PIT STOP LLC		
Owner Address:	406 COUNTRY CLUB		

Product: Chickasha, OK 73018  
Other

MAP FINDINGS

Map ID  
Direction  
Distance  
Distance (ft.)Site

EDR ID Number

Database(s) EPA ID Number

**CAR WASH PIT STOP LLC (Continued)**

**U003181787**

Facility ID:	2606447	Tank ID:	4
Installed Date:	9/1/1985 0:00:00	Tank Capacity:	250
Tank Status:	Permanently Out of Use		
Owner:	CAR WASH-PIT STOP LLC		
Owner Address:	406 COUNTRY CLUB		

Product: Chickasha, OK 73018  
Other

Facility ID:	2606447	Tank ID:	5
Installed Date:	9/1/1985 0:00:00	Tank Capacity:	250
Tank Status:	Permanently Out of Use		
Owner:	CAR WASH-PIT STOP LLC		
Owner Address:	406 COUNTRY CLUB		

Product: Chickasha, OK 73018  
Other

Facility ID:	2606447	Tank ID:	6
Installed Date:	9/1/1985 0:00:00	Tank Capacity:	250
Tank Status:	Permanently Out of Use		
Owner:	CAR WASH-PIT STOP LLC		
Owner Address:	406 COUNTRY CLUB		

Product: Chickasha, OK 73018  
Other

Facility ID:	2606447	Tank ID:	7
Installed Date:	9/1/1985 0:00:00	Tank Capacity:	250
Tank Status:	Permanently Out of Use		
Owner:	CAR WASH-PIT STOP LLC		
Owner Address:	406 COUNTRY CLUB		

Product: Chickasha, OK 73018  
Other

Facility ID:	2606447	Tank ID:	8
Installed Date:	9/1/1985 0:00:00	Tank Capacity:	250
Tank Status:	Permanently Out of Use		
Owner:	CAR WASH-PIT STOP LLC		
Owner Address:	406 COUNTRY CLUB		

Product: Chickasha, OK 73018  
Other

Facility ID:	2606447	Tank ID:	9
Installed Date:	9/1/1985 0:00:00	Tank Capacity:	250
Tank Status:	Permanently Out of Use		
Owner:	CAR WASH-PIT STOP LLC		
Owner Address:	406 COUNTRY CLUB		

Product: Chickasha, OK 73018  
Other

MAP FINDINGS

Map ID  
Direction  
Distance  
Distance (ft.)Site

EDR ID Number

Database(s) EPA ID Number

**CAR WASH PIT STOP LLC (Continued)**

**U003181787**

Facility ID:	2606447	Tank ID:	10
Installed Date:	9/1/1985 0:00:00	Tank Capacity:	250
Tank Status:	Permanently Out of Use		
Owner:	CAR WASH-PIT STOP LLC		
Owner Address:	406 COUNTRY CLUB		
	Chickasha, OK 73018		
Product:	Other		

**14 JOHNSONS OF CHICKASHA  
3121 S 4TH  
CHICKASHA, OK 73018**

**RCRA-SQG 1000641233  
FINDS OKD987082591**

RCRAInfo:  
Owner: BRUCE JACKSON  
(405) 222-2062  
EPA ID: OKD987082591  
Contact: BRUCE JACKSON  
(405) 222-2062  
Classification: Small Quantity Generator  
TSDF Activities: Not reported  
Violation Status: No violations found

FINDS:  
Other Pertinent Environmental Activity Identified at Site:  
RESOURCE CONSERVATION AND RECOVERY ACT INFORMATION SYSTEM

**15 CHICKASHA TRAVEL PLAZA  
3505 S 4TH ST  
CHICKASHA, OK 73018**

**AST A100202280  
N/A**

AST:  
Facility ID: 9919536 Tank ID: 1  
Alt. Facility ID: 2620866 Ast: 1  
Capacity: 4000 Install Date: 1/1/1994 0:00:00  
Owner: ELMER SMITH OIL CO INC  
Address: PO BOX 1650  
Clinton, OK 73601  
Tank Status: Currently In Use  
Substance: Kerosene  
Comment: Not reported

**15 CHICKASHA TRAVEL PLAZA  
3505 S 4TH ST  
CHICKASHA, OK 73018**

**UST U003346461  
N/A**



MAP FINDINGS

Map ID  
Direction  
Distance  
Distance (ft.)Site

EDR ID Number

Database(s) EPA ID Number

**CHICKASHA TRAVEL PLAZA (Continued)**

**U003346461**

UST:

Facility ID:	2612831	Tank ID:	1
Installed Date:	1/1/1991 0:00:00	Tank Capacity:	10000
Tank Status:	Temporarily Out of Use		
Owner:	NEDA ENTERPRISES INC		
Owner Address:	12016 DAHOOD DRIVE		

Product: Oklahoma City, OK 73120  
Gasoline

Facility ID:	2612831	Tank ID:	2
Installed Date:	1/1/1991 0:00:00	Tank Capacity:	8000
Tank Status:	Temporarily Out of Use		
Owner:	NEDA ENTERPRISES INC		
Owner Address:	12016 DAHOOD DRIVE		

Product: Oklahoma City, OK 73120  
Gasoline

Facility ID:	2612831	Tank ID:	3
Installed Date:	1/1/1991 0:00:00	Tank Capacity:	12000
Tank Status:	Temporarily Out of Use		
Owner:	NEDA ENTERPRISES INC		
Owner Address:	12016 DAHOOD DRIVE		

Product: Oklahoma City, OK 73120  
Diesel

Facility ID:	2612831	Tank ID:	4
Installed Date:	8/15/1994 0:00:00	Tank Capacity:	12000
Tank Status:	Temporarily Out of Use		
Owner:	NEDA ENTERPRISES INC		
Owner Address:	12016 DAHOOD DRIVE		

Product: Oklahoma City, OK 73120  
Diesel

15

**CHISHOLM TRAIL CONCRETE,INC.**  
**3401 S 4TH**  
**CHICKASHA, OK 73018**

**UST U001226283**  
**N/A**

UST:

Facility ID:	2605202	Tank ID:	1
Installed Date:	4/23/1971 0:00:00	Tank Capacity:	2000
Tank Status:	Permanently Out of Use		
Owner:	CHISHOLM TRAIL CONCRETE INC		
Owner Address:	3401 S 4TH		

Product: Chickasha, OK 73018  
Diesel

# MAP FINDINGS

Map ID			EDR ID Number
Direction			
Distance			
Distance (ft.)	Site	Database(s)	EPA ID Number
15	<b>CHISOLM TRAIL CONCRETE</b> <b>3401 S 4TH STREET</b> <b>CHICKASHA, OK 73018</b>  FINDS: Other Pertinent Environmental Activity Identified at Site: AEROMETRIC INFORMATION RETRIEVAL SYSTEM/AIRS FACILITY SYSTEM	<b>FINDS</b>	<b>1004577418</b> <b>110001641055</b>
16	<b>RAVEN PETROLEUM</b> <b>4010 SOUTH 4TH</b> <b>CHICKASHA, OK 73018</b>  CERCLIS Classification Data: Site incident category: Not reported Non NPL Status: SI Start Needed Ownership Status: Not reported Site Description: ACTIVE AIL RECLAIMING FACILITY. CERCLIS Assessment History: Assessment: DISCOVERY Assessment: PRELIMINARY ASSESSMENT CERCLIS Site Status: Low CERCLIS Alias Name(s): J & B REFINING  FINDS: Other Pertinent Environmental Activity Identified at Site: COMPREHENSIVE ENVIRONMENTAL RESPONSE, COMPENSATION AND INFORMATION SYSTEM	<b>CERCLIS</b> <b>FINDS</b>	<b>1000482484</b> <b>OKD987083797</b>
16	<b>BADGETT CORP.</b> <b>4009 S. 4TH</b> <b>CHICKASHA, OK 73018</b>	<b>TRIS</b>	<b>1005450973</b> <b>73018BDGTT40</b>
16	<b>BADGETT CORPORATION</b> <b>4009 S 4TH STR PO BX 730</b> <b>CHICKASHA, OK 73018</b>  UST: Facility ID: 2606829 Installed Date: 5/2/1971 0:00:00 Tank Status: Permanently Out of Use Owner: BADGETT CORPORATION Owner Address: 4009 SOUTH 4TH STREET PO BX 730  Product: Chickasha, OK 73018 Other	<b>UST</b>	<b>U001226307</b> <b>N/A</b>

# MAP FINDINGS

Map ID  
Direction  
Distance  
Distance (ft.)Site  
Database(s)  
EPA ID Number  
EDR ID Number

16  
BADGETT CORP  
4009 S 4TH  
CHICKASHA, OK 73018  
FINDS  
1005845588  
110008060052

FINDS:  
Other Pertinent Environmental Activity Identified at Site:  
TOXIC CHEMICAL RELEASE INVENTORY SYSTEM

16  
PHOENIX TANKS INC.  
4000 SOUTH 4TH STREET  
CHICKASHA, OK 73023  
CERC-NFRAP  
1003875724  
OKD987083789

CERCLIS-NFRAP Classification Data:  
Federal Facility: Not a Federal Facility  
Non NPL Code: NFRAP  
NPL Status: Not on the NPL  
Site Description: INACTIVE OILFIELD DRILLING FLUIDS SERVICE FACILITY.  
CERCLIS-NFRAP Assessment History:  
Assessment: DISCOVERY Completed: 07/01/1991  
Assessment: PRELIMINARY ASSESSMENT Completed: 10/09/1991  
Assessment: SITE INSPECTION Completed: 03/21/1994  
Assessment: ARCHIVE SITE Completed: 03/21/1994

17  
CHICKASHA MFG  
HWY 81 SO  
CHICKASHA, OK 73018  
UST  
1000173099  
N/A

UST:  
Facility ID: 2602433 Tank ID: 1  
Installed Date: Not reported Tank Capacity: Not reported  
Tank Status: Permanently Out of Use  
Owner: CHICKASHA MFG  
Owner Address: HIGHWAY 81 SO  
Chickasha, OK 73018  
Product: Not Listed



## ORPHAN SUMMARY

City	EDR ID	Site Name	Site Address	Zip	Database(s)
CHICKASHA	1000994520	SUN OIL CO BINGHAM GAS UNIT	1M S & 2M W OF CHICKASHA	73018	RCRA-SQG, FINDS
CHICKASHA	U001226381	NORTH 81 QUICK SHOP	RT 1 - BOX 280-5	73018	UST
CHICKASHA	U003429046	CHICKASHA MUNICIPAL AIRPORT	RT 1 CHICKASHA AIRPORT	73018	UST
CHICKASHA	1000409451	SOUTHGATE HOME BUILDING I	HWY 19 S OF TOWN	73018	RCRA-SQG, FINDS
CHICKASHA	1000436670	MIDWEST WOOD TREATING INC	HWY 19 E .5M E H-81	73018	RCRA-SQG, FINDS
CHICKASHA	U001882923	ARKLA GAS	RT 2	73018	UST
CHICKASHA	U001226275	PIONEER PUBLIC SCHOOL	RT 2, BOX 143	73018	UST
CHICKASHA	U001226224	GERALD' 62-TRUCK STOP	29TH HWY 62	73018	UST
CHICKASHA	U001226244	SO CENTRAL RESEARCH STATION	RT 3 BOX 9	73018	UST
CHICKASHA	U001226261	FRIEND SCHOOL	RT 3, BX 278	73018	UST
CHICKASHA	U001226337	NAPLE'S TRADING POST	HWY 39 EAST & ALEX ROAD	73018	UST
CHICKASHA	U001226212	B & F QUICKSHOP	RT 5	73018	UST
CHICKASHA	U001226352	GRISHAM CONST. CO.	RT. 6, BOX 67	73018	UST
CHICKASHA	91217158	HWY 62 WEST AND 81 NORTH	HWY 62 WEST AND 81 NORTH		ERNS
CHICKASHA	1000135059	AMF TUBOSCOPE - CHICKASHA INS DIV	HWY 62 W 1.5M W	73018	RCRA-SQG, FINDS
CHICKASHA	1000395114	DELTA FAUCET OF OKLAHOMA	2500 HWY 62 W	73018	FINDS, RCRA-LQG
CHICKASHA	1004769207	ANR PIPELINE	HWY 62 & 29TH ST	73018	RCRA-SQG, FINDS
CHICKASHA	1004769389	ROB LOWE INC	HWY 62 E	73018	RCRA-SQG, FINDS
CHICKASHA	U001882935	ANR PIPELINE CO/CHICKASHA STA.	HWY 62	73018	UST
CHICKASHA	U001882946	BOB LOWE	HWY 62 E.	73018	UST
CHICKASHA	1000469678	JACKSON MFG INC	HWY 81 N 2 M	73018	RCRA-SQG, FINDS
CHICKASHA	1004768602	STANDRIDGE EQUIP CO	HWY 81 N 16TH & FRISCO	73018	RCRA-SQG, FINDS
CHICKASHA	1005417518	TRANSOK SW DISTRICT	HWY 81 S	73018	RCRA-SQG, FINDS
CHICKASHA	U001226267	S & W	HWY 81 S	73018	UST
CHICKASHA	U001226350	TRANSOK, INC	HWY 81 S	73018	UST
CHICKASHA	1000230622	JEFFS AUTO & DIESEL	310 ARKANSAS	73018	RCRA-SQG, FINDS
CHICKASHA	1007125959	CENTERPOINT ENERGY /CHICKASHA SOUTH T B	6 MI E 4 MI S	73018	FINDS
CHICKASHA	1004768833	J & M PETROLEUM CORP	.25M E OF HWY 81 ON HWY 19E	73018	RCRA-SQG, FINDS
CHICKASHA	U001882916	NABORS GROCERY & STATION	3 MI E 1 MI N OF CHICKASHA ON HWY 92	73018	UST
CHICKASHA	U001882940	USDA-ARS-SPA	1/4 MI E OF CITY LIMITS HWY 62	73018	UST
CHICKASHA	U001882902	WALDRON STATION	6 MI E. OF CHICKASHA, HWY 62	73018	UST
CHICKASHA	1000429649	JOHN HOLT AUTO GROUP INC	2501 S HWY 81	73018	RCRA-SQG, FINDS
CHICKASHA	1004768670	LIVINGSTON MACHINERY CO	5201 S HWY 81	73018	RCRA-SQG, FINDS
CHICKASHA	U003182432	HIGHWAY 19 SUPER STOP	5550 E HWY 19 ROUTE 5	73018	UST
CHICKASHA	U003832361	GRADY COUNTY DIST #2	3900 S HWY 81	73018	UST, AST
CHICKASHA	U001882921	CHICKASHA NOBLE OLSON SD UT YAR	I-44	73018	UST
CHICKASHA	1000173098	CHICKASHA MUNICIPAL AUTHORITY	IDAHO STREET	73018	RCRA-SQG, FINDS
CHICKASHA	1000275445	CARL-BUILT INC	INDUSTRIAL PARK	73018	RCRA-SQG, FINDS
CHICKASHA	1000436666	MIDWEST TOWER SERVICES INC	1726 METHVIN INDUSTRIAL PARK	73018	RCRA-SQG, FINDS
CHICKASHA	U001882971	MAREMONT CORPORATION	METHVIN INDUSTRIAL PARK	73018	UST
CHICKASHA	1004579580	SEMINOLE GAS CO/SOUTH WARREL COMPRES	.9 MI W & 3 4 MI S	73018	FINDS
CHICKASHA	U001226363	EZ GO #43	3 MI N OF CHICKASHA ON HE BAILEY	73018	UST
CHICKASHA	1003874004	AMERICAN DUSTING	2 MI. N OF US 62 ON US 81	73018	CERC-NFRAP

## ORPHAN SUMMARY

City	EDR ID	Site Name	Site Address	Zip	Database(s)
CHICKASHA	U003759895	OLD MCKEE PLACE	8 MI N ON HWY 81 TO GILES ROAD	73018	UST
CHICKASHA	1007265986	CHICKASHA GREENSPACE PROJECT PARK AND TRANSPORATION MUSEUM C	EAST OF FIRST ST., SOUTH OF US HWY 62	73018	US BROWNFIELDS
CHICKASHA	1000303475	DL-MUD INC	PERDUE INDUSTRIAL PARK	73018	RCRA-SQG, FINDS
CHICKASHA	93336915	RANCH HOUSE MOTEL HWY 81 SOUTH	RANCH HOUSE MOTEL HWY 81 SOUTH		ERNS
CHICKASHA	1000188985	STIDHAM HORSE TRAILERS INC	3 MI S HWY 81	73018	RCRA-SQG, FINDS
CHICKASHA	1001125271	OKLAHOMA TRAILER MANUFACTURING	3 M S ON HWY 81	73018	RCRA-SQG, FINDS
CHICKASHA	1006670661	CENTERPOINT ENERGY /SOUTH CHICKASHA COMP	3.5 MI SE OF CHICKASHA	73018	FINDS
CHICKASHA	1005440759	CHICKASHA MERCURY	35.02685 N/97.97270 W	73018	CERCLIS, FINDS
CHICKASHA	S105051607	CHICKASHA/VERDEN	1.2 MI. WEST OF 29TH ST. / HWY 62	73018	LUST
CHICKASHA	U001226220	CECIL & JOE'S BAIT SHOP	8 MI WEST HWY 92 7 MI WEST OF CHICKASHA	73018	UST
CHICKASHA	U003759921	ODOT-RIGHT OF WAY	1.2 MI WEST OF 29TH ST & HWY 62	73018	UST

# GOVERNMENT RECORDS SEARCHED / DATA CURRENCY TRACKING

To maintain currency of the following federal and state databases, EDR contacts the appropriate governmental agency on a monthly or quarterly basis, as required.

**Elapsed ASTM days:** Provides confirmation that this EDR report meets or exceeds the 90-day updating requirement of the ASTM standard.

## **FEDERAL ASTM STANDARD RECORDS**

### **NPL: National Priority List**

Source: EPA

Telephone: N/A

National Priorities List (Superfund). The NPL is a subset of CERCLIS and identifies over 1,200 sites for priority cleanup under the Superfund Program. NPL sites may encompass relatively large areas. As such, EDR provides polygon coverage for over 1,000 NPL site boundaries produced by EPA's Environmental Photographic Interpretation Center (EPIC) and regional EPA offices.

Date of Government Version: 04/28/05

Date Made Active at EDR: 05/16/05

Database Release Frequency: Quarterly

Date of Data Arrival at EDR: 05/04/05

Elapsed ASTM days: 12

Date of Last EDR Contact: 05/04/05

### **NPL Site Boundaries**

Sources:

EPA's Environmental Photographic Interpretation Center (EPIC)

Telephone: 202-564-7333

EPA Region 1

Telephone 617-918-1143

EPA Region 3

Telephone 215-814-5418

EPA Region 4

Telephone 404-562-8033

EPA Region 6

Telephone: 214-655-6659

EPA Region 8

Telephone: 303-312-6774

### **Proposed NPL: Proposed National Priority List Sites**

Source: EPA

Telephone: N/A

Date of Government Version: 04/27/05

Date Made Active at EDR: 05/16/05

Database Release Frequency: Quarterly

Date of Data Arrival at EDR: 05/04/05

Elapsed ASTM days: 12

Date of Last EDR Contact: 05/04/05

### **CERCLIS: Comprehensive Environmental Response, Compensation, and Liability Information System**

Source: EPA

Telephone: 703-413-0223

CERCLIS contains data on potentially hazardous waste sites that have been reported to the USEPA by states, municipalities, private companies and private persons, pursuant to Section 103 of the Comprehensive Environmental Response, Compensation, and Liability Act (CERCLA). CERCLIS contains sites which are either proposed to or on the National Priorities List (NPL) and sites which are in the screening and assessment phase for possible inclusion on the NPL.

Date of Government Version: 02/15/05

Date Made Active at EDR: 04/06/05

Database Release Frequency: Quarterly

Date of Data Arrival at EDR: 03/22/05

Elapsed ASTM days: 15

Date of Last EDR Contact: 03/22/05

### **CERCLIS-NFRAP: CERCLIS No Further Remedial Action Planned**

Source: EPA

Telephone: 703-413-0223

As of February 1995, CERCLIS sites designated "No Further Remedial Action Planned" (NFRAP) have been removed from CERCLIS. NFRAP sites may be sites where, following an initial investigation, no contamination was found, contamination was removed quickly without the need for the site to be placed on the NPL, or the contamination was not serious enough to require Federal Superfund action or NPL consideration. EPA has removed approximately 25,000 NFRAP sites to lift the unintended barriers to the redevelopment of these properties and has archived them as historical records so EPA does not needlessly repeat the investigations in the future. This policy change is part of the EPA's Brownfields Redevelopment Program to help cities, states, private investors and affected citizens to promote economic redevelopment of unproductive urban sites.



## GOVERNMENT RECORDS SEARCHED / DATA CURRENCY TRACKING

Date of Government Version: 03/22/05  
Date Made Active at EDR: 04/06/05  
Database Release Frequency: Quarterly

Date of Data Arrival at EDR: 04/01/05  
Elapsed ASTM days: 5  
Date of Last EDR Contact: 04/01/05

### **CORRACTS:** Corrective Action Report

Source: EPA

Telephone: 800-424-9346

CORRACTS identifies hazardous waste handlers with RCRA corrective action activity.

Date of Government Version: 03/29/05  
Date Made Active at EDR: 05/16/05  
Database Release Frequency: Quarterly

Date of Data Arrival at EDR: 04/11/05  
Elapsed ASTM days: 35  
Date of Last EDR Contact: 03/07/05

### **RCRA:** Resource Conservation and Recovery Act Information

Source: EPA

Telephone: 800-424-9346

RCRAInfo is EPA's comprehensive information system, providing access to data supporting the Resource Conservation and Recovery Act (RCRA) of 1976 and the Hazardous and Solid Waste Amendments (HSWA) of 1984. RCRAInfo replaces the data recording and reporting abilities of the Resource Conservation and Recovery Information System (RCRIS). The database includes selective information on sites which generate, transport, store, treat and/or dispose of hazardous waste as defined by the Resource Conservation and Recovery Act (RCRA). Conditionally exempt small quantity generators (CESQGs) generate less than 100 kg of hazardous waste, or less than 1 kg of acutely hazardous waste per month. Small quantity generators (SQGs) generate between 100 kg and 1,000 kg of hazardous waste per month. Large quantity generators (LQGs) generate over 1,000 kilograms (kg) of hazardous waste, or over 1 kg of acutely hazardous waste per month. Transporters are individuals or entities that move hazardous waste from the generator off-site to a facility that can recycle, treat, store, or dispose of the waste. TSDFs treat, store, or dispose of the waste.

Date of Government Version: 05/20/05  
Date Made Active at EDR: 06/09/05  
Database Release Frequency: Quarterly

Date of Data Arrival at EDR: 05/24/05  
Elapsed ASTM days: 16  
Date of Last EDR Contact: 05/24/05

### **ERNS:** Emergency Response Notification System

Source: National Response Center, United States Coast Guard

Telephone: 202-260-2342

Emergency Response Notification System. ERNS records and stores information on reported releases of oil and hazardous substances.

Date of Government Version: 12/31/04  
Date Made Active at EDR: 03/24/05  
Database Release Frequency: Annually

Date of Data Arrival at EDR: 01/27/05  
Elapsed ASTM days: 56  
Date of Last EDR Contact: 04/25/05

## **FEDERAL ASTM SUPPLEMENTAL RECORDS**

### **BRS:** Biennial Reporting System

Source: EPA/NTIS

Telephone: 800-424-9346

The Biennial Reporting System is a national system administered by the EPA that collects data on the generation and management of hazardous waste. BRS captures detailed data from two groups: Large Quantity Generators (LQG) and Treatment, Storage, and Disposal Facilities.

Date of Government Version: 12/01/01  
Database Release Frequency: Biennially

Date of Last EDR Contact: 04/15/05  
Date of Next Scheduled EDR Contact: 06/13/05

### **CONSENT:** Superfund (CERCLA) Consent Decrees

Source: Department of Justice, Consent Decree Library

Telephone: Varies

Major legal settlements that establish responsibility and standards for cleanup at NPL (Superfund) sites. Released periodically by United States District Courts after settlement by parties to litigation matters.

## GOVERNMENT RECORDS SEARCHED / DATA CURRENCY TRACKING

Date of Government Version: 12/14/04  
Database Release Frequency: Varies

Date of Last EDR Contact: 04/26/05  
Date of Next Scheduled EDR Contact: 07/25/05

### **ROD:** Records Of Decision

Source: EPA  
Telephone: 703-416-0223

Record of Decision. ROD documents mandate a permanent remedy at an NPL (Superfund) site containing technical and health information to aid in the cleanup.

Date of Government Version: 01/10/05  
Database Release Frequency: Annually

Date of Last EDR Contact: 04/04/05  
Date of Next Scheduled EDR Contact: 07/04/05

### **DELISTED NPL:** National Priority List Deletions

Source: EPA  
Telephone: N/A

The National Oil and Hazardous Substances Pollution Contingency Plan (NCP) establishes the criteria that the EPA uses to delete sites from the NPL. In accordance with 40 CFR 300.425.(e), sites may be deleted from the NPL where no further response is appropriate.

Date of Government Version: 04/28/05  
Database Release Frequency: Quarterly

Date of Last EDR Contact: 05/04/05  
Date of Next Scheduled EDR Contact: 08/01/05

### **FINDS:** Facility Index System/Facility Identification Initiative Program Summary Report

Source: EPA  
Telephone: N/A

Facility Index System. FINDS contains both facility information and 'pointers' to other sources that contain more detail. EDR includes the following FINDS databases in this report: PCS (Permit Compliance System), AIRS (Aerometric Information Retrieval System), DOCKET (Enforcement Docket used to manage and track information on civil judicial enforcement cases for all environmental statutes), FURS (Federal Underground Injection Control), C-DOCKET (Criminal Docket System used to track criminal enforcement actions for all environmental statutes), FFIS (Federal Facilities Information System), STATE (State Environmental Laws and Statutes), and PADS (PCB Activity Data System).

Date of Government Version: 04/11/05  
Database Release Frequency: Quarterly

Date of Last EDR Contact: 04/04/05  
Date of Next Scheduled EDR Contact: 07/04/05

### **HMIRS:** Hazardous Materials Information Reporting System

Source: U.S. Department of Transportation  
Telephone: 202-366-4555

Hazardous Materials Incident Report System. HMIRS contains hazardous material spill incidents reported to DOT.

Date of Government Version: 12/31/04  
Database Release Frequency: Annually

Date of Last EDR Contact: 04/19/05  
Date of Next Scheduled EDR Contact: 07/18/05

### **MLTS:** Material Licensing Tracking System

Source: Nuclear Regulatory Commission  
Telephone: 301-415-7169

MLTS is maintained by the Nuclear Regulatory Commission and contains a list of approximately 8,100 sites which possess or use radioactive materials and which are subject to NRC licensing requirements. To maintain currency, EDR contacts the Agency on a quarterly basis.

Date of Government Version: 04/14/05  
Database Release Frequency: Quarterly

Date of Last EDR Contact: 04/04/05  
Date of Next Scheduled EDR Contact: 07/04/05

### **MINES:** Mines Master Index File

Source: Department of Labor, Mine Safety and Health Administration  
Telephone: 303-231-5959

Contains all mine identification numbers issued for mines active or opened since 1971. The data also includes violation information.

# GOVERNMENT RECORDS SEARCHED / DATA CURRENCY TRACKING

Date of Government Version: 02/11/05  
Database Release Frequency: Semi-Annually

Date of Last EDR Contact: 03/30/05  
Date of Next Scheduled EDR Contact: 06/27/05

## **NPL LIENS:** Federal Superfund Liens

Source: EPA  
Telephone: 202-564-4267

Federal Superfund Liens. Under the authority granted the USEPA by the Comprehensive Environmental Response, Compensation and Liability Act (CERCLA) of 1980, the USEPA has the authority to file liens against real property in order to recover remedial action expenditures or when the property owner receives notification of potential liability. USEPA compiles a listing of filed notices of Superfund Liens.

Date of Government Version: 10/15/91  
Database Release Frequency: No Update Planned

Date of Last EDR Contact: 02/22/05  
Date of Next Scheduled EDR Contact: 05/23/05

## **PADS:** PCB Activity Database System

Source: EPA  
Telephone: 202-564-3887

PCB Activity Database. PADS Identifies generators, transporters, commercial storers and/or brokers and disposers of PCB's who are required to notify the EPA of such activities.

Date of Government Version: 03/30/05  
Database Release Frequency: Annually

Date of Last EDR Contact: 05/10/05  
Date of Next Scheduled EDR Contact: 08/08/05

## **DOD:** Department of Defense Sites

Source: USGS  
Telephone: 703-692-8801

This data set consists of federally owned or administered lands, administered by the Department of Defense, that have any area equal to or greater than 640 acres of the United States, Puerto Rico, and the U.S. Virgin Islands.

Date of Government Version: 10/01/03  
Database Release Frequency: Semi-Annually

Date of Last EDR Contact: 02/08/05  
Date of Next Scheduled EDR Contact: 05/09/05

## **UMTRA:** Uranium Mill Tailings Sites

Source: Department of Energy  
Telephone: 505-845-0011

Uranium ore was mined by private companies for federal government use in national defense programs. When the mills shut down, large piles of the sand-like material (mill tailings) remain after uranium has been extracted from the ore. Levels of human exposure to radioactive materials from the piles are low; however, in some cases tailings were used as construction materials before the potential health hazards of the tailings were recognized. In 1978, 24 inactive uranium mill tailings sites in Oregon, Idaho, Wyoming, Utah, Colorado, New Mexico, Texas, North Dakota, South Dakota, Pennsylvania, and on Navajo and Hopi tribal lands, were targeted for cleanup by the Department of Energy.

Date of Government Version: 12/29/04  
Database Release Frequency: Varies

Date of Last EDR Contact: 03/22/05  
Date of Next Scheduled EDR Contact: 06/20/05

## **ODI:** Open Dump Inventory

Source: Environmental Protection Agency  
Telephone: 800-424-9346

An open dump is defined as a disposal facility that does not comply with one or more of the Part 257 or Part 258 Subtitle D Criteria.

Date of Government Version: 06/30/85  
Database Release Frequency: No Update Planned

Date of Last EDR Contact: 05/23/95  
Date of Next Scheduled EDR Contact: N/A

## **FUDS:** Formerly Used Defense Sites

Source: U.S. Army Corps of Engineers  
Telephone: 202-528-4285

The listing includes locations of Formerly Used Defense Sites properties where the US Army Corps of Engineers is actively working or will take necessary cleanup actions.



## GOVERNMENT RECORDS SEARCHED / DATA CURRENCY TRACKING

Date of Government Version: 12/31/03  
Database Release Frequency: Varies

Date of Last EDR Contact: 04/04/05  
Date of Next Scheduled EDR Contact: 07/04/05

### **INDIAN RESERV:** Indian Reservations

Source: USGS  
Telephone: 202-208-3710

This map layer portrays Indian administered lands of the United States that have any area equal to or greater than 640 acres.

Date of Government Version: 10/01/03  
Database Release Frequency: Semi-Annually

Date of Last EDR Contact: 02/08/05  
Date of Next Scheduled EDR Contact: 05/09/05

### **US ENG CONTROLS:** Engineering Controls Sites List

Source: Environmental Protection Agency  
Telephone: 703-603-8867

A listing of sites with engineering controls in place. Engineering controls include various forms of caps, building foundations, liners, and treatment methods to create pathway elimination for regulated substances to enter environmental media or effect human health.

Date of Government Version: 01/10/05  
Database Release Frequency: Varies

Date of Last EDR Contact: 04/04/05  
Date of Next Scheduled EDR Contact: 07/04/05

### **RAATS:** RCRA Administrative Action Tracking System

Source: EPA  
Telephone: 202-564-4104

RCRA Administration Action Tracking System. RAATS contains records based on enforcement actions issued under RCRA pertaining to major violators and includes administrative and civil actions brought by the EPA. For administration actions after September 30, 1995, data entry in the RAATS database was discontinued. EPA will retain a copy of the database for historical records. It was necessary to terminate RAATS because a decrease in agency resources made it impossible to continue to update the information contained in the database.

Date of Government Version: 04/17/95  
Database Release Frequency: No Update Planned

Date of Last EDR Contact: 03/07/05  
Date of Next Scheduled EDR Contact: 06/06/05

### **TRIS:** Toxic Chemical Release Inventory System

Source: EPA  
Telephone: 202-566-0250

Toxic Release Inventory System. TRIS identifies facilities which release toxic chemicals to the air, water and land in reportable quantities under SARA Title III Section 313.

Date of Government Version: 12/31/02  
Database Release Frequency: Annually

Date of Last EDR Contact: 03/22/05  
Date of Next Scheduled EDR Contact: 06/20/05

### **TSCA:** Toxic Substances Control Act

Source: EPA  
Telephone: 202-260-5521

Toxic Substances Control Act. TSCA identifies manufacturers and importers of chemical substances included on the TSCA Chemical Substance Inventory list. It includes data on the production volume of these substances by plant site.

Date of Government Version: 12/31/02  
Database Release Frequency: Every 4 Years

Date of Last EDR Contact: 04/05/05  
Date of Next Scheduled EDR Contact: 06/06/05

### **FTTS INSP:** FIFRA/ TSCA Tracking System - FIFRA (Federal Insecticide, Fungicide, & Rodenticide Act)/TSCA (Toxic Substances Control Act)

Source: EPA  
Telephone: 202-566-1667

Date of Government Version: 04/13/05  
Database Release Frequency: Quarterly

Date of Last EDR Contact: 03/21/05  
Date of Next Scheduled EDR Contact: 06/20/05

## GOVERNMENT RECORDS SEARCHED / DATA CURRENCY TRACKING

### **SSTS:** Section 7 Tracking Systems

Source: EPA

Telephone: 202-564-4203

Section 7 of the Federal Insecticide, Fungicide and Rodenticide Act, as amended (92 Stat. 829) requires all registered pesticide-producing establishments to submit a report to the Environmental Protection Agency by March 1st each year. Each establishment must report the types and amounts of pesticides, active ingredients and devices being produced, and those having been produced and sold or distributed in the past year.

Date of Government Version: 12/31/03

Date of Last EDR Contact: 04/19/05

Database Release Frequency: Annually

Date of Next Scheduled EDR Contact: 07/18/05

### **FTTS:** FIFRA/ TSCA Tracking System - FIFRA (Federal Insecticide, Fungicide, & Rodenticide Act)/TSCA (Toxic Substances Control Act)

Source: EPA/Office of Prevention, Pesticides and Toxic Substances

Telephone: 202-566-1667

FTTS tracks administrative cases and pesticide enforcement actions and compliance activities related to FIFRA, TSCA and EPCRA (Emergency Planning and Community Right-to-Know Act). To maintain currency, EDR contacts the Agency on a quarterly basis.

Date of Government Version: 04/13/05

Date of Last EDR Contact: 03/21/05

Database Release Frequency: Quarterly

Date of Next Scheduled EDR Contact: 06/20/05

### **STATE OF OKLAHOMA ASTM STANDARD RECORDS**

#### **SHWS:** Voluntary Cleanup & Superfund Site Status Report

Source: Department of Environmental Quality

Telephone: 405-702-5100

Date of Government Version: 12/31/04

Date of Data Arrival at EDR: 03/04/05

Date Made Active at EDR: 04/01/05

Elapsed ASTM days: 28

Database Release Frequency: Varies

Date of Last EDR Contact: 03/04/05

#### **SWF/LF:** Permitted Solid Waste Disposal & Processing Facilities

Source: Department of Environmental Quality

Telephone: 405-702-5184

Solid Waste Facilities/Landfill Sites. SWF/LF type records typically contain an inventory of solid waste disposal facilities or landfills in a particular state. Depending on the state, these may be active or inactive facilities or open dumps that failed to meet RCRA Subtitle D Section 4004 criteria for solid waste landfills or disposal sites.

Date of Government Version: 08/30/04

Date of Data Arrival at EDR: 08/30/04

Date Made Active at EDR: 09/23/04

Elapsed ASTM days: 24

Database Release Frequency: Semi-Annually

Date of Last EDR Contact: 02/28/05

#### **LUST:** Leaking Underground Storage Tank List

Source: Oklahoma Corporation Commission

Telephone: 405-521-3107

Leaking Underground Storage Tank Incident Reports. LUST records contain an inventory of reported leaking underground storage tank incidents. Not all states maintain these records, and the information stored varies by state.

Date of Government Version: 03/21/03

Date of Data Arrival at EDR: 04/28/03

Date Made Active at EDR: 05/21/03

Elapsed ASTM days: 23

Database Release Frequency: Varies

Date of Last EDR Contact: 04/28/05

#### **UST:** Underground Storage Tank List, List II Version

Source: Oklahoma Corporation Commission

Telephone: 405-521-3107

Registered Underground Storage Tanks. UST's are regulated under Subtitle I of the Resource Conservation and Recovery Act (RCRA) and must be registered with the state department responsible for administering the UST program. Available information varies by state program.

## GOVERNMENT RECORDS SEARCHED / DATA CURRENCY TRACKING

Date of Government Version: 03/21/03  
Date Made Active at EDR: 05/27/03  
Database Release Frequency: Varies

Date of Data Arrival at EDR: 04/28/03  
Elapsed ASTM days: 29  
Date of Last EDR Contact: 04/28/05

**VCP:** Voluntary Cleanup Site Inventory  
Source: Department of Environmental Quality  
Telephone: 405-702-5100

Date of Government Version: 03/14/05  
Date Made Active at EDR: 04/01/05  
Database Release Frequency: Varies

Date of Data Arrival at EDR: 03/14/05  
Elapsed ASTM days: 18  
Date of Last EDR Contact: 03/14/05

**INDIAN UST:** USTs on Indian Land  
Source: Environmental Protection Agency, Region 6  
Telephone: 214-665-7591

Date of Government Version: 01/04/05  
Date Made Active at EDR: 02/28/05  
Database Release Frequency: Varies

Date of Data Arrival at EDR: 01/14/05  
Elapsed ASTM days: 45  
Date of Last EDR Contact: 02/22/05

**INDIAN LUST:** Leaking Underground Storage Tanks on Indian Land  
Source: EPA Region 6  
Telephone: 214-665-6597  
LUSTs on Indian land in New Mexico and Oklahoma.

Date of Government Version: 01/04/05  
Date Made Active at EDR: 02/28/05  
Database Release Frequency: Varies

Date of Data Arrival at EDR: 01/21/05  
Elapsed ASTM days: 38  
Date of Last EDR Contact: 02/22/05

### STATE OF OKLAHOMA ASTM SUPPLEMENTAL RECORDS

**AST:** Aboveground Storage Tanks  
Source: Oklahoma Corporation Commission  
Telephone: 405-521-3107  
Registered Aboveground Storage Tanks.

Date of Government Version: 03/21/03  
Database Release Frequency: Varies

Date of Last EDR Contact: 04/28/05  
Date of Next Scheduled EDR Contact: 07/25/05

**LAST:** Leaking Aboveground Storage Tanks List  
Source: Oklahoma Corporation Commission  
Telephone: 405-522-4640

Date of Government Version: 03/21/03  
Database Release Frequency: Varies

Date of Last EDR Contact: 04/28/05  
Date of Next Scheduled EDR Contact: 07/25/05

**OK COMPLAINT:** Oklahoma Complaint System Database  
Source: Oklahoma Corporation Commission  
Telephone: 405-521-2384  
Environmental complaints reported to the Oklahoma Corporation Commission.

Date of Government Version: 01/07/99  
Database Release Frequency: Varies

Date of Last EDR Contact: 04/26/05  
Date of Next Scheduled EDR Contact: 07/04/05

### EDR PROPRIETARY HISTORICAL DATABASES

**Former Manufactured Gas (Coal Gas) Sites:** The existence and location of Coal Gas sites is provided exclusively to EDR by Real Property Scan, Inc. ©Copyright 1993 Real Property Scan, Inc. For a technical description of the types of hazards which may be found at such sites, contact your EDR customer service representative.



# GOVERNMENT RECORDS SEARCHED / DATA CURRENCY TRACKING

## Disclaimer Provided by Real Property Scan, Inc.

The information contained in this report has predominantly been obtained from publicly available sources produced by entities other than Real Property Scan. While reasonable steps have been taken to insure the accuracy of this report, Real Property Scan does not guarantee the accuracy of this report. Any liability on the part of Real Property Scan is strictly limited to a refund of the amount paid. No claim is made for the actual existence of toxins at any site. This report does not constitute a legal opinion.

## **BROWNFIELDS DATABASES**

### **Brownfields:** Brownfield Sites

Source: Department of Environmental Quality  
Telephone: 405-702-5100

Date of Government Version: 03/16/05  
Database Release Frequency: Semi-Annually

Date of Last EDR Contact: 03/16/05  
Date of Next Scheduled EDR Contact: 06/13/05

### **VCP:** Voluntary Cleanup Site Inventory

Source: Department of Environmental Quality  
Telephone: 405-702-5100

Date of Government Version: 03/14/05  
Database Release Frequency: Varies

Date of Last EDR Contact: 03/14/05  
Date of Next Scheduled EDR Contact: 06/13/05

### **US BROWNFIELDS:** A Listing of Brownfields Sites

Source: Environmental Protection Agency  
Telephone: 202-566-2777

Included in the listing are brownfields properties addresses by Cooperative Agreement Recipients and brownfields properties addressed by Targeted Brownfields Assessments. Targeted Brownfields Assessments-EPA's Targeted Brownfields Assessments (TBA) program is designed to help states, tribes, and municipalities--especially those without EPA Brownfields Assessment Demonstration Pilots--minimize the uncertainties of contamination often associated with brownfields. Under the TBA program, EPA provides funding and/or technical assistance for environmental assessments at brownfields sites throughout the country. Targeted Brownfields Assessments supplement and work with other efforts under EPA's Brownfields Initiative to promote cleanup and redevelopment of brownfields. Cooperative Agreement Recipients-States, political subdivisions, territories, and Indian tribes become Brownfields Cleanup Revolving Loan Fund (BCRLF) cooperative agreement recipients when they enter into BCRLF cooperative agreements with the U.S. EPA. EPA selects BCRLF cooperative agreement recipients based on a proposal and application process. BCRLF cooperative agreement recipients must use EPA funds provided through BCRLF cooperative agreement for specified brownfields-related cleanup activities.

Date of Government Version: 01/10/05  
Database Release Frequency: Semi-Annually

Date of Last EDR Contact: 03/14/05  
Date of Next Scheduled EDR Contact: 06/13/05

### **INST CONTROL:** Institutional Control Sites

Source: Department of Environmental Quality  
Telephone: 405-702-5100  
Sites with institutional controls in place.

Date of Government Version: 03/14/05  
Database Release Frequency: Varies

Date of Last EDR Contact: 03/14/05  
Date of Next Scheduled EDR Contact: 06/13/05

### **US INST CONTROL:** Sites with Institutional Controls

Source: Environmental Protection Agency  
Telephone: 703-603-8867

A listing of sites with institutional controls in place. Institutional controls include administrative measures, such as groundwater use restrictions, construction restrictions, property use restrictions, and post remediation care requirements intended to prevent exposure to contaminants remaining on site. Deed restrictions are generally required as part of the institutional controls.

# GOVERNMENT RECORDS SEARCHED / DATA CURRENCY TRACKING

Date of Government Version: 01/10/05  
Database Release Frequency: Varies

Date of Last EDR Contact: 04/04/05  
Date of Next Scheduled EDR Contact: 07/04/05

## OTHER DATABASE(S)

Depending on the geographic area covered by this report, the data provided in these specialty databases may or may not be complete. For example, the existence of wetlands information data in a specific report does not mean that all wetlands in the area covered by the report are included. Moreover, the absence of any reported wetlands information does not necessarily mean that wetlands do not exist in the area covered by the report.

**Sensitive Receptors:** There are individuals deemed sensitive receptors due to their fragile immune systems and special sensitivity to environmental discharges. These sensitive receptors typically include the elderly, the sick, and children. While the location of all sensitive receptors cannot be determined, EDR indicates those buildings and facilities - schools, daycares, hospitals, medical centers, and nursing homes - where individuals who are sensitive receptors are likely to be located.

### **AHA Hospitals:**

Source: American Hospital Association, Inc.  
Telephone: 312-280-5991

The database includes a listing of hospitals based on the American Hospital Association's annual survey of hospitals.

### **Medical Centers: Provider of Services Listing**

Source: Centers for Medicare & Medicaid Services  
Telephone: 410-786-3000

A listing of hospitals with Medicare provider number, produced by Centers of Medicare & Medicaid Services, a federal agency within the U.S. Department of Health and Human Services.

### **Nursing Homes**

Source: National Institutes of Health  
Telephone: 301-594-6248

Information on Medicare and Medicaid certified nursing homes in the United States.

### **Public Schools**

Source: National Center for Education Statistics  
Telephone: 202-502-7300

The National Center for Education Statistics' primary database on elementary and secondary public education in the United States. It is a comprehensive, annual, national statistical database of all public elementary and secondary schools and school districts, which contains data that are comparable across all states.

### **Private Schools**

Source: National Center for Education Statistics  
Telephone: 202-502-7300

The National Center for Education Statistics' primary database on private school locations in the United States.

### **Daycare Centers: Day Care Centers**

Source: Department of Human Services  
Telephone: 405-521-3561

**Flood Zone Data:** This data, available in select counties across the country, was obtained by EDR in 1999 from the Federal Emergency Management Agency (FEMA). Data depicts 100-year and 500-year flood zones as defined by FEMA.

**NWI:** National Wetlands Inventory. This data, available in select counties across the country, was obtained by EDR in 2002 from the U.S. Fish and Wildlife Service.

## STREET AND ADDRESS INFORMATION

© 2004 Geographic Data Technology, Inc., Rel. 07/2004. This product contains proprietary and confidential property of Geographic Data Technology, Inc. Unauthorized use, including copying for other than testing and standard backup procedures, of this product is expressly prohibited.

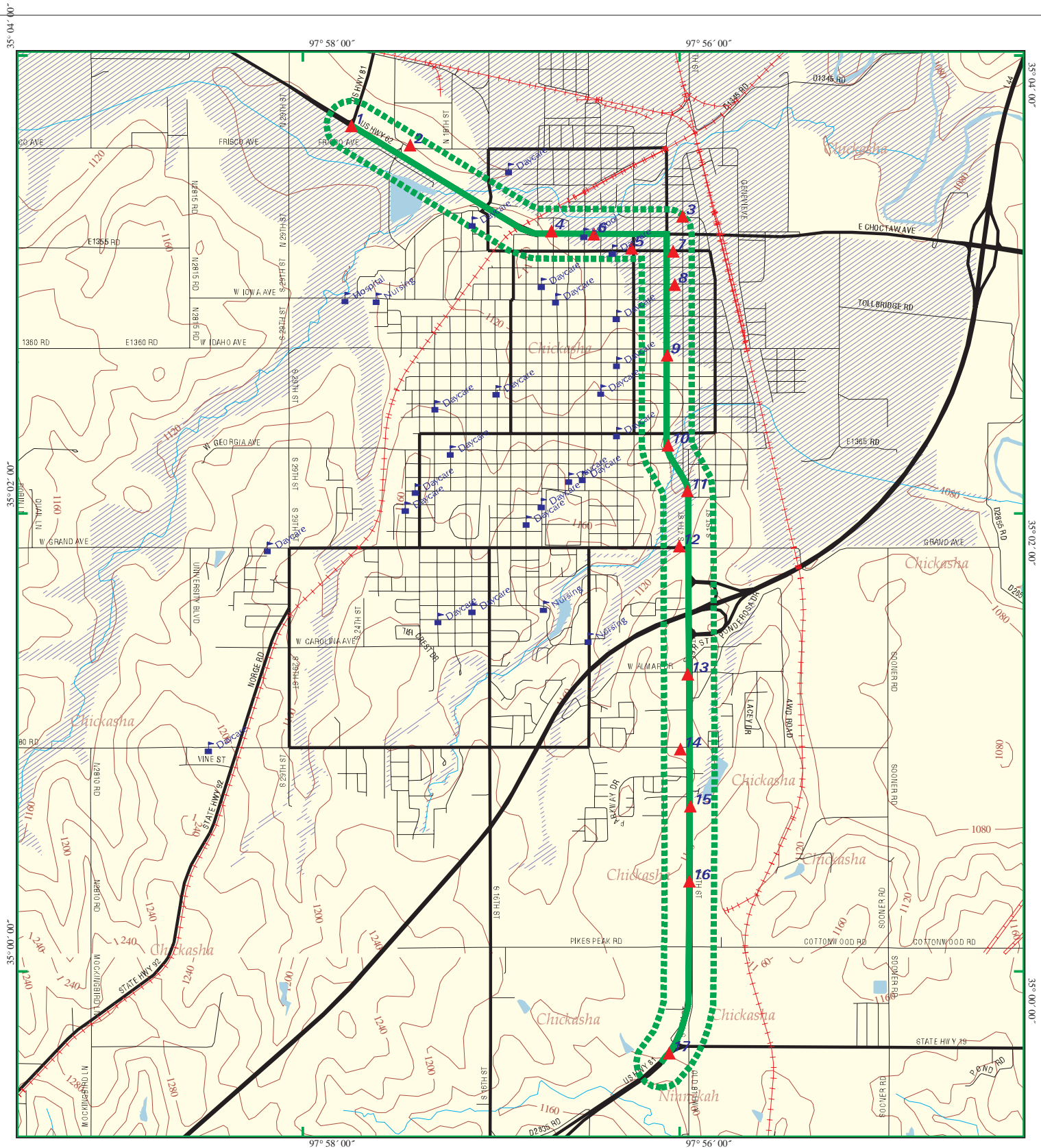
***Thank you for your business.***  
Please contact EDR at 1-800-352-0050  
with any questions or comments.

**Disclaimer**

This Report contains information obtained from a variety of public sources and EDR makes no representation or warranty regarding the accuracy, reliability, quality, or completeness of said information or the information contained in this report. The customer shall assume full responsibility for the use of this report.

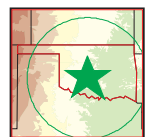
**No warranty of merchantability or of fitness for a particular purpose, expressed or implied, shall apply and EDR specifically disclaims the making of such warranties. In no event shall EDR be liable to anyone for special, incidental, consequential or exemplary damages.**





EDR DataMap™ –Corridor Study

## US 81 South Segment



Chickasha, OK

- |  |               |                         |
|--|---------------|-------------------------|
| Listed Sites                                 | Waterways     | Water                   |
| Earthquake Epicenters (Richter 5 or greater) | Railroads     | Superfund Sites         |
| Search Boundary                              | Contour Lines | Federal DOD Sites       |
| Roads  | Pipelines     | Indian Reservations BIA |
| Major Roads                                  | Powerlines    | 100-Yr Flood Zones      |
|  | Fault Lines   |                         |



0 1/4 1/2

Scale in Miles