2007 to 2010 Statewide Transportation Improvement Program

Includes Right-of-Way and Utility Projects with Safety Projects Not Shown

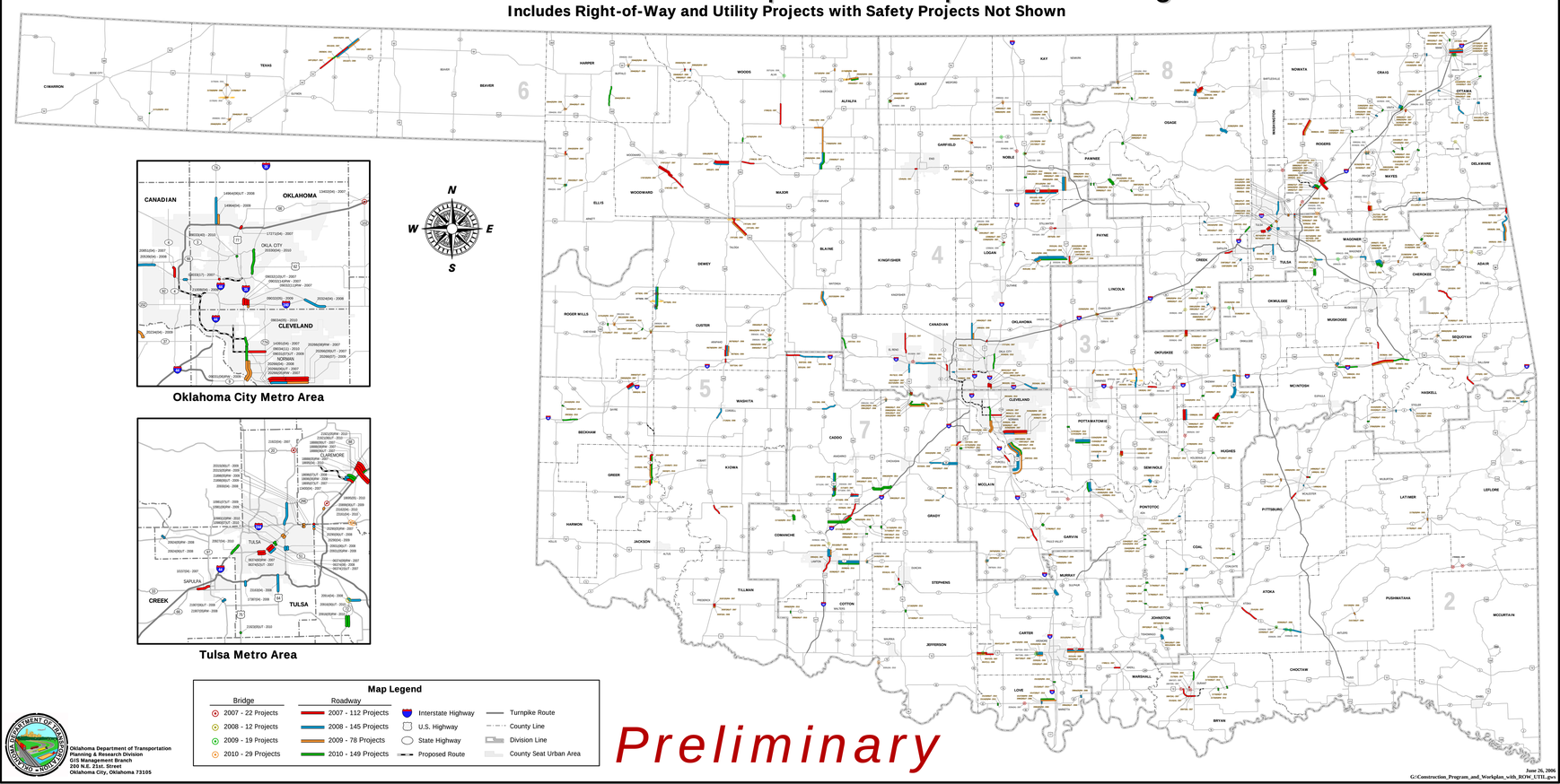

Oklahoma City Metro Area

Tulsa Metro Area

Map Legend

Bridge	Roadway		
2007 - 22 Projects	2007 - 112 Projects	Interstate Highway	Turnpike Route
2008 - 12 Projects	2008 - 145 Projects	U.S. Highway	County Line
2009 - 19 Projects	2009 - 78 Projects	State Highway	Division Line
2010 - 29 Projects	2010 - 149 Projects	Proposed Route	County Seat Urban Area

Preliminary

Oklahoma Department of Transportation
Planning & Research Division
GIS Management Branch
200 N.E. 21st. Street
Oklahoma City, Oklahoma 73105

June 26, 2006

G:/Construction_Program_and_Workplan_with_ROW_UTIL.gws

2007 to 2010 Statewide Transportation Improvement Program

Includes Right-of-Way and Utility Projects
Safety Projects Not Shown

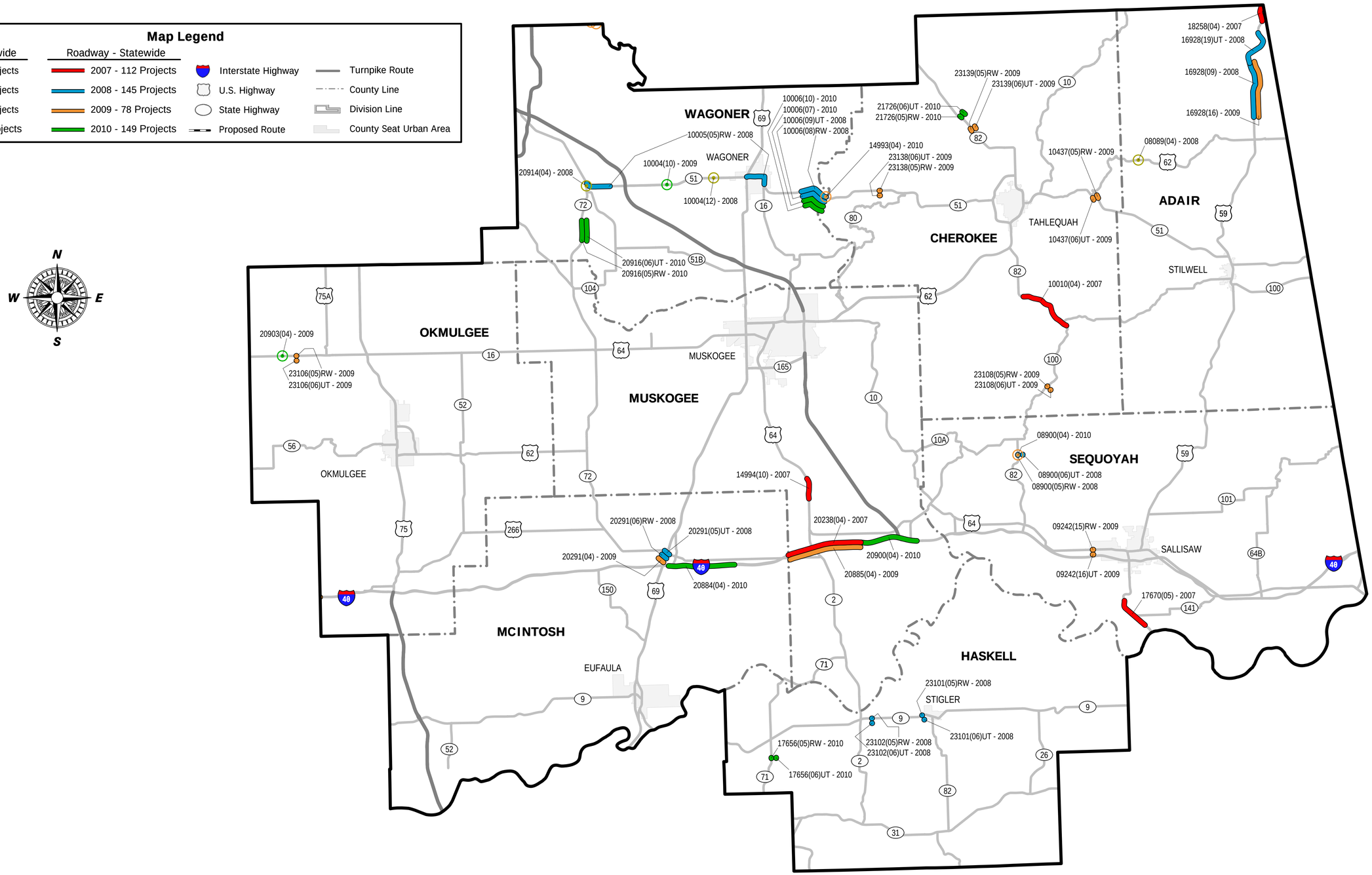

Division 1

Oklahoma Department of Transportation
Planning & Research Division
GIS Management Branch
200 N.E. 21st. Street
Oklahoma City, Oklahoma 73105

June 26, 2006
PLNPC55 G:\Construction_Program_and_Workplan_with_ROW_UTIL.gws

2007 to 2010 Statewide Transportation Improvement Program

Includes Right-of-Way and Utility Projects
Safety Projects Not Shown

Map Legend

Bridge - Statewide	Roadway - Statewide		
2007 - 22 Projects	2007 - 112 Projects	Interstate Highway	Turnpike Route
2008 - 12 Projects	2008 - 145 Projects	U.S. Highway	County Line
2009 - 19 Projects	2009 - 78 Projects	State Highway	Division Line
2010 - 29 Projects	2010 - 149 Projects	Proposed Route	County Seat Urban Area

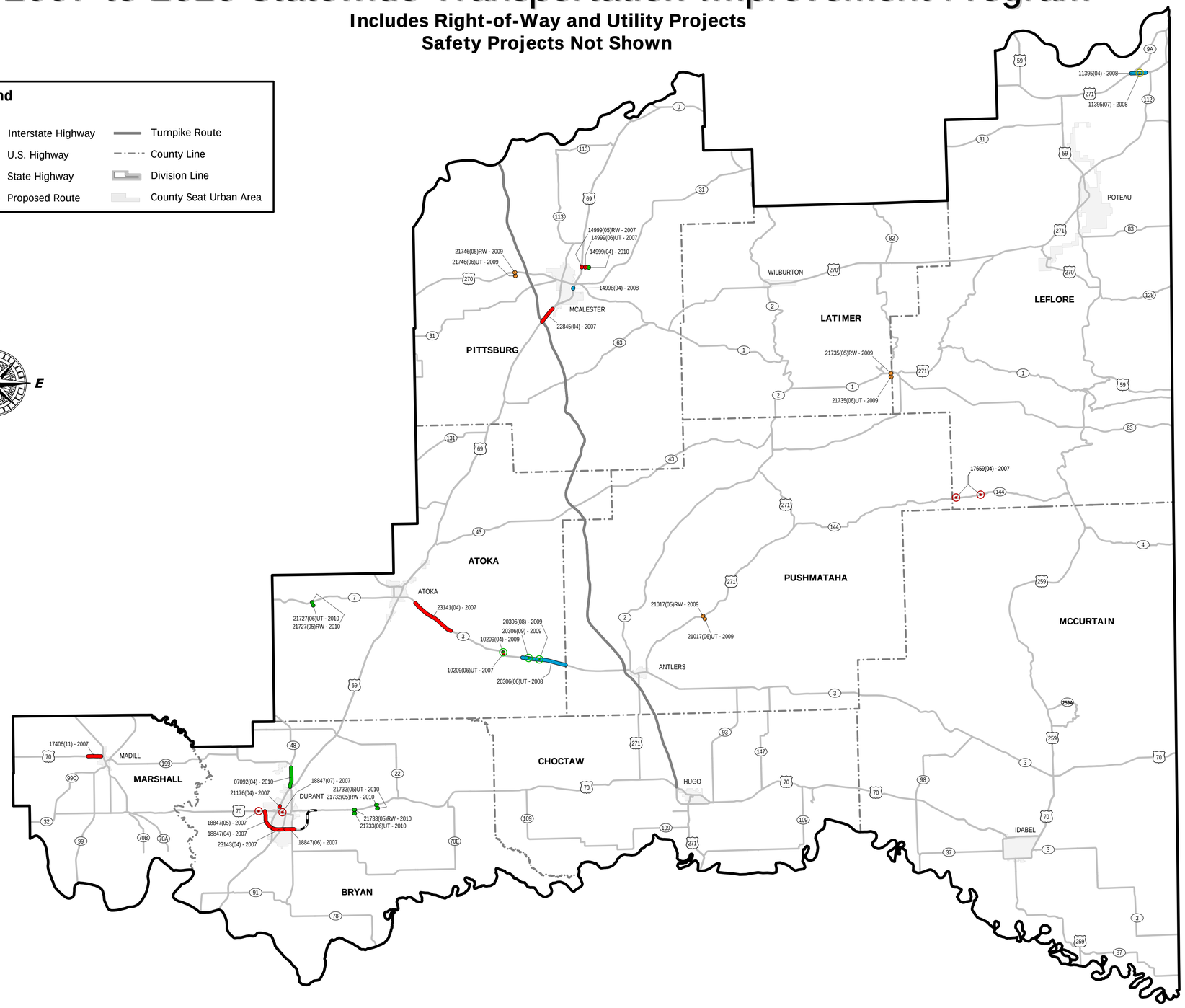

Oklahoma Department of Transportation
Planning & Research Division
GIS Management Branch
200 N.E. 21st. Street
Oklahoma City, Oklahoma 73105

Division 2

June 26, 2006
PLNPC55 G:\Construction_Program_and_Workplan_with_ROW_UTIL.gws

2007 to 2010 Statewide Transportation Improvement Program

Includes Right-of-Way and Utility Projects
Safety Projects Not Shown

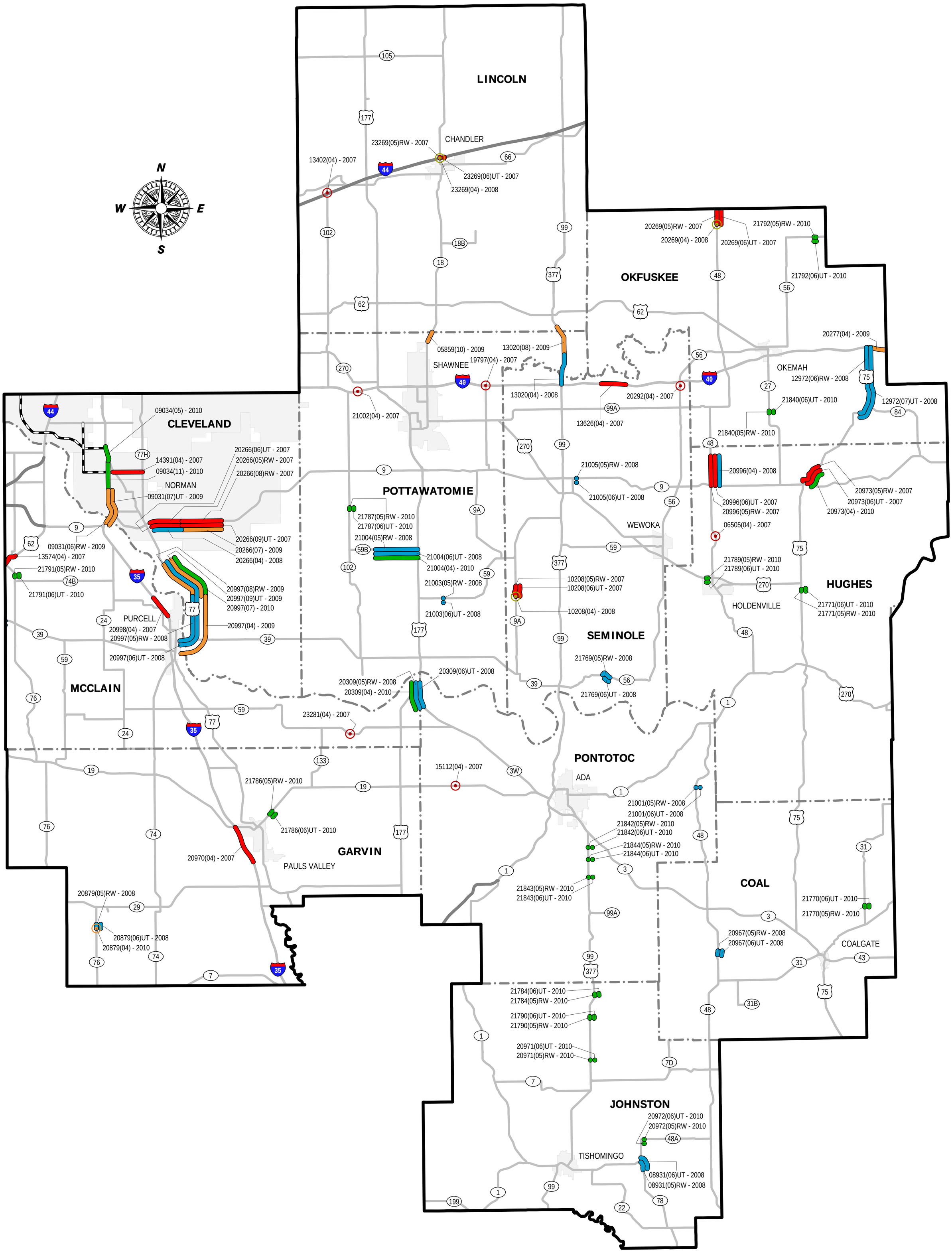

Map Legend

Bridge - Statewide	Roadway - Statewide		
2007 - 22 Projects	2007 - 112 Projects	Interstate Highway	Turnpike Route
2008 - 12 Projects	2008 - 145 Projects	U.S. Highway	County Line
2009 - 19 Projects	2009 - 78 Projects	State Highway	Division Line
2010 - 29 Projects	2010 - 149 Projects	Proposed Route	County Seat Urban Area

Division 3

Oklahoma Department of Transportation
Planning & Research Division
GIS Management Branch
200 N.E. 21st. Street
Oklahoma City, Oklahoma 73105

June 26, 2006
PLNPC55 G:\Construction_Program_and_Workplan_with_ROW_UTIL.gws

2007 to 2010 Statewide Transportation Improvement Program

Includes Right-of-Way and Utility Projects
Safety Projects Not Shown

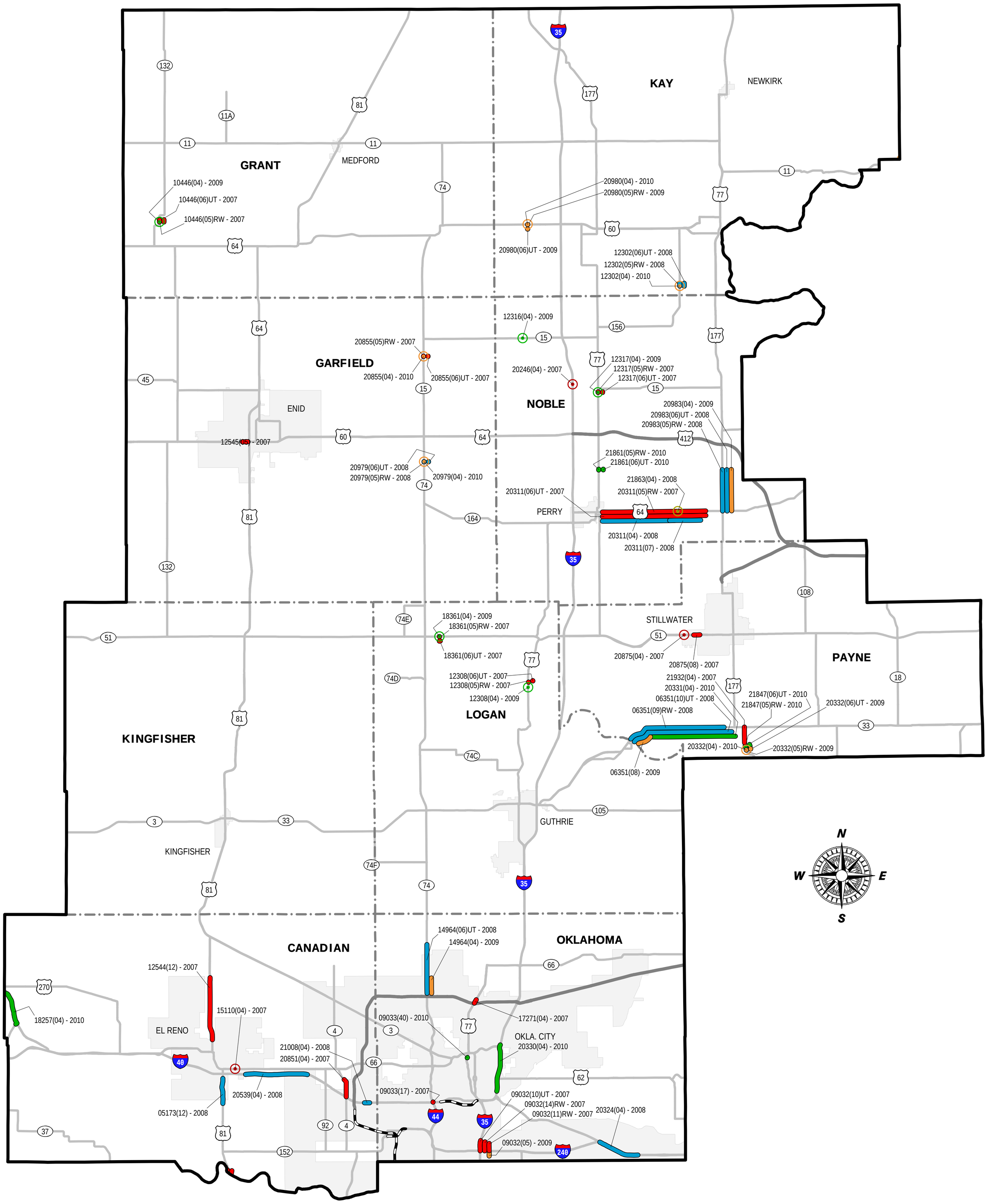

Map Legend

Bridge - Statewide	Roadway - Statewide		
2007 - 22 Projects	2007 - 112 Projects	Interstate Highway	Turnpike Route
2008 - 12 Projects	2008 - 145 Projects	U.S. Highway	County Line
2009 - 19 Projects	2009 - 78 Projects	State Highway	Division Line
2010 - 29 Projects	2010 - 149 Projects	Proposed Route	County Seat Urban Area

Oklahoma Department of Transportation
Planning & Research Division
GIS Management Branch
200 N.E. 21st. Street
Oklahoma City, Oklahoma 73105

Division 4

June 26, 2006
PLNPC55 G:\Construction_Program_and_Workplan_with_ROW_UTIL.gws

2007 to 2010 Statewide Transportation Improvement Program

Includes Right-of-Way and Utility Projects
Safety Projects Not Shown

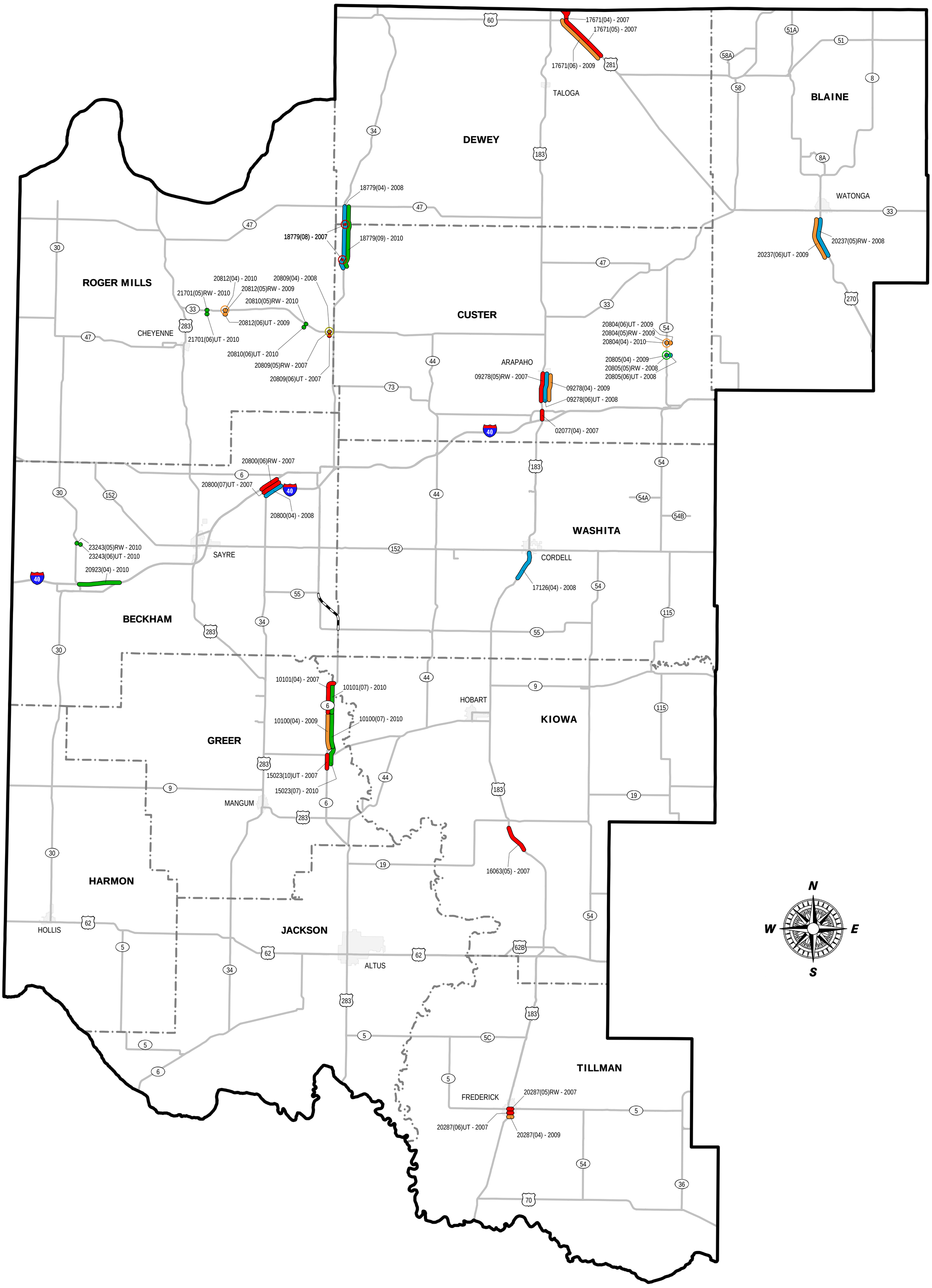

Map Legend

Bridge - Statewide	Roadway - Statewide		
2007 - 22 Projects	2007 - 112 Projects	Interstate Highway	Turnpike Route
2008 - 12 Projects	2008 - 145 Projects	U.S. Highway	County Line
2009 - 19 Projects	2009 - 78 Projects	State Highway	Division Line
2010 - 29 Projects	2010 - 149 Projects	Proposed Route	County Seat Urban Area

Oklahoma Department of Transportation
Planning & Research Division
GIS Management Branch
200 N.E. 21st. Street
Oklahoma City, Oklahoma 73105

Division 5

June 26, 2006
PLNPC55 G:\Construction_Program_and_Workplan_with_ROW_UTIL.gws

2007 to 2010 Statewide Transportation Improvement Program

Includes Right-of-Way and Utility Projects
Safety Projects Not Shown

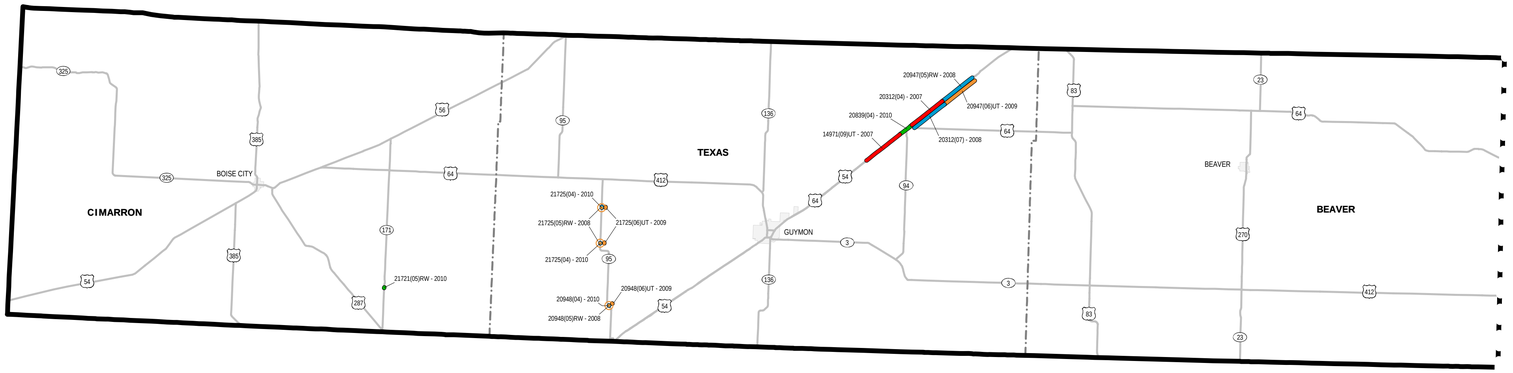



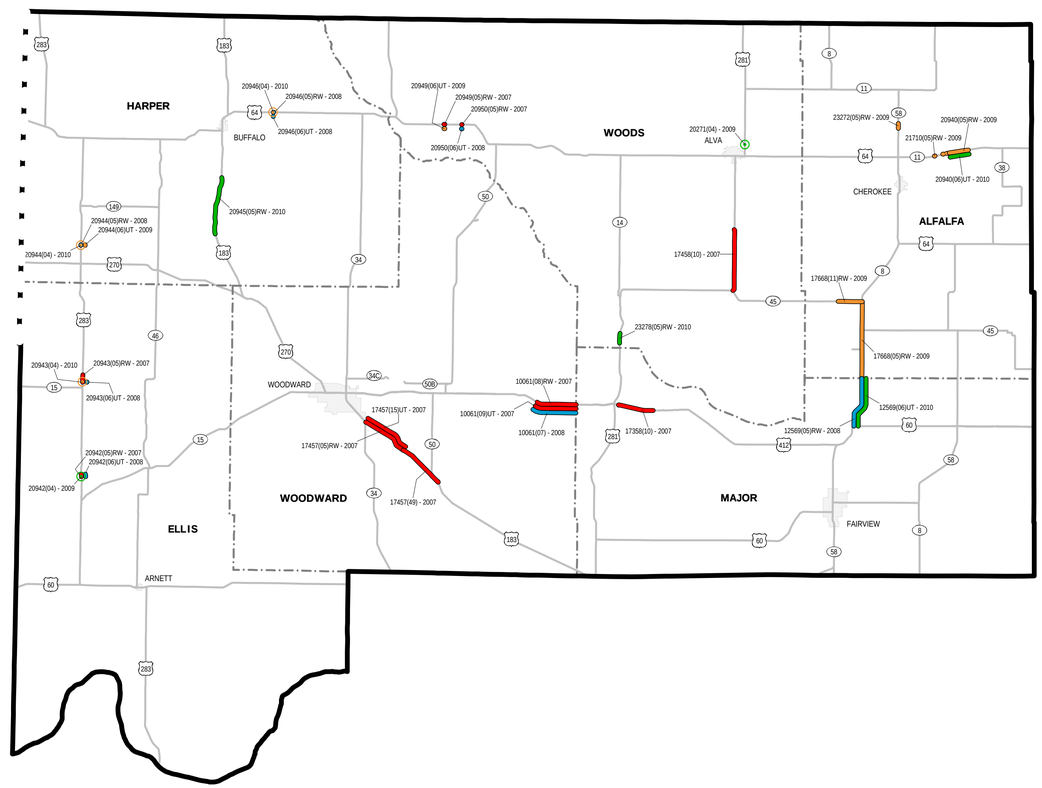

Map Legend

Bridge - Statewide	Roadway - Statewide		
2007 - 22 Projects	2007 - 112 Projects	Interstate Highway	Turnpike Route
2008 - 12 Projects	2008 - 145 Projects	U.S. Highway	County Line
2009 - 19 Projects	2009 - 78 Projects	State Highway	Division Line
2010 - 29 Projects	2010 - 149 Projects	Proposed Route	County Seat Urban Area

Oklahoma Department of Transportation
Planning & Research Division
GIS Management Branch
200 N.E. 21st. Street
Oklahoma City, Oklahoma 73105

Division 6

June 26, 2006
PLNPC55 G:\Construction_Program_and_Workplan_with_ROW_UTIL.gws

2007 to 2010 Statewide Transportation Improvement Program

Includes Right-of-Way and Utility Projects
Safety Projects Not Shown

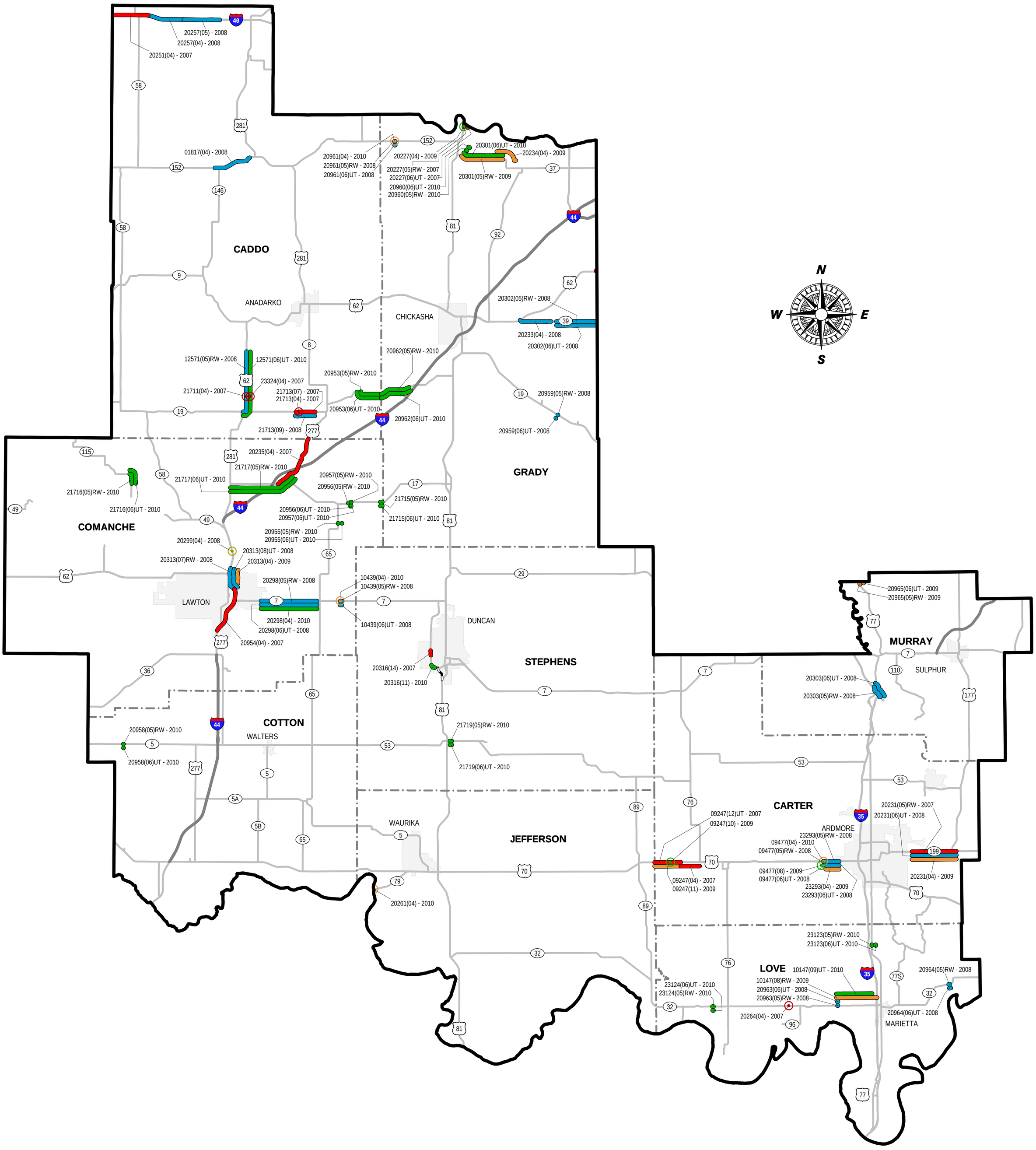

Map Legend

Bridge - Statewide	Roadway - Statewide		
2007 - 22 Projects	2007 - 112 Projects	Interstate Highway	Turnpike Route
2008 - 12 Projects	2008 - 145 Projects	U.S. Highway	County Line
2009 - 19 Projects	2009 - 78 Projects	State Highway	Division Line
2010 - 29 Projects	2010 - 149 Projects	Proposed Route	County Seat Urban Area

Oklahoma Department of Transportation
Planning & Research Division
GIS Management Branch
200 N.E. 21st. Street
Oklahoma City, Oklahoma 73105

Division 7

June 26, 2006
PLNPC55 G:\Construction_Program_and_Workplan_with_ROW_UTIL.gws

2007 to 2010 Statewide Transportation Improvement Program

Includes Right-of-Way and Utility Projects
Safety Projects Not Shown

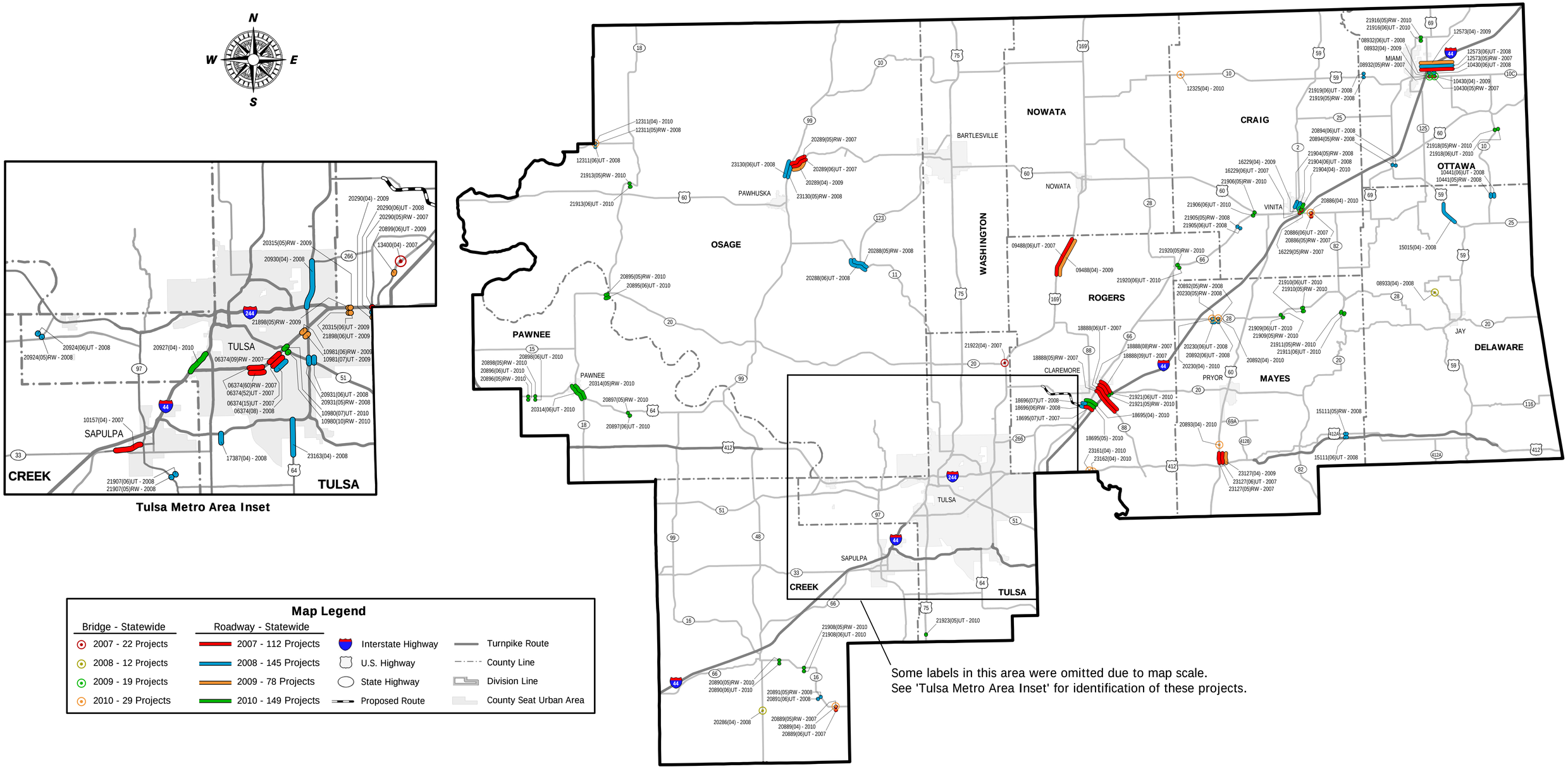

Tulsa Metro Area Inset

Map Legend

Bridge - Statewide	Roadway - Statewide		
2007 - 22 Projects	2007 - 112 Projects	Interstate Highway	Turnpike Route
2008 - 12 Projects	2008 - 145 Projects	U.S. Highway	County Line
2009 - 19 Projects	2009 - 78 Projects	State Highway	Division Line
2010 - 29 Projects	2010 - 149 Projects	Proposed Route	County Seat Urban Area

Oklahoma Department of Transportation
Planning & Research Division
GIS Management Branch
200 N.E. 21st. Street
Oklahoma City, Oklahoma 73105

Division 8

June 26, 2006
PLNPC55 G:\Construction_Program_and_Workplan_with_ROW_UTIL.gws