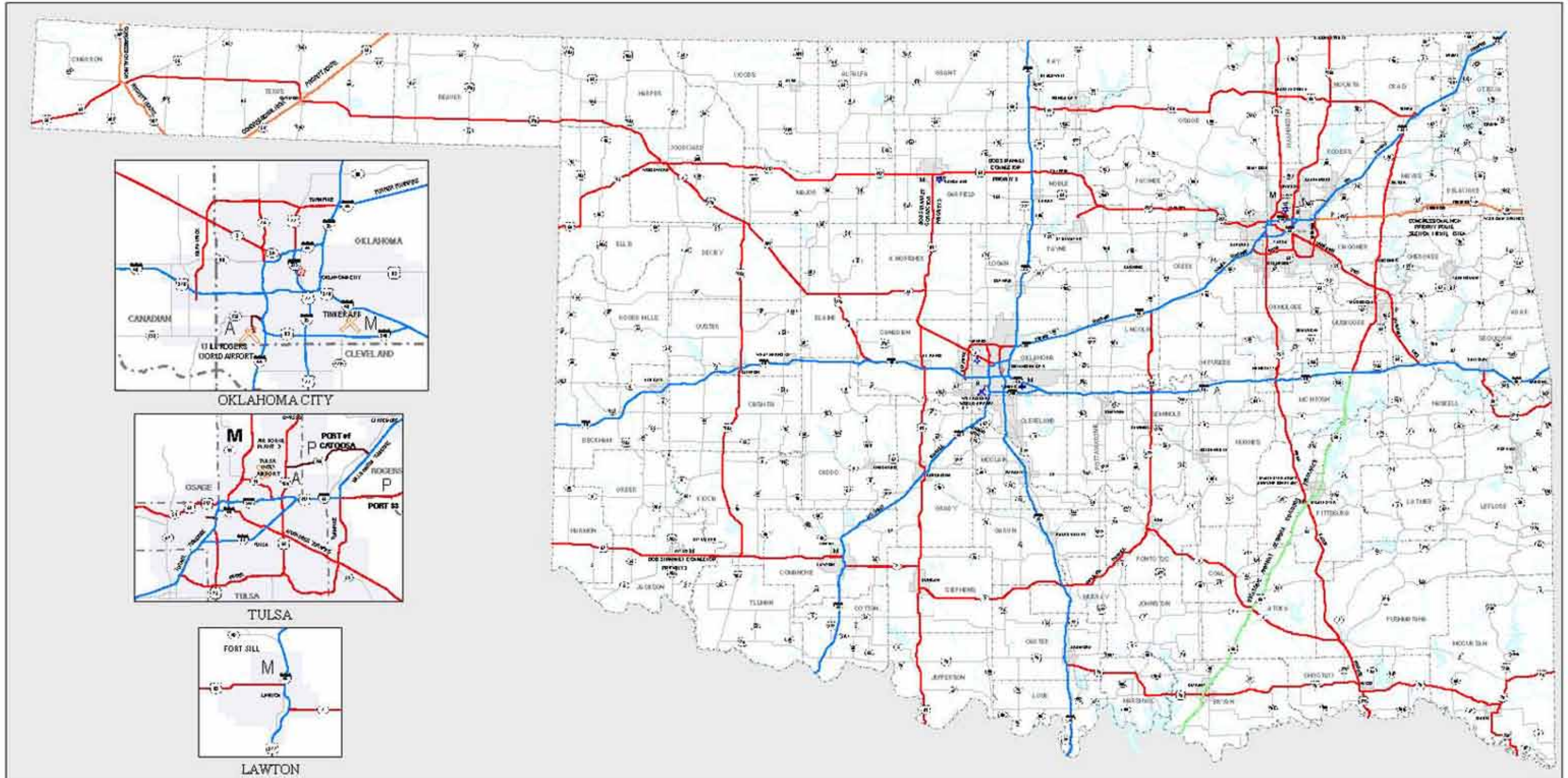


# OKLAHOMA NATIONAL HIGHWAY SYSTEM



OKLAHOMA DEPARTMENT OF TRANSPORTATION  
 GIS MANAGEMENT BRANCH, SYSTEMS SECTION  
 300 N. E. 11ST STREET  
 OKLAHOMA CITY, OKLAHOMA 73105

- █ INTERSTATE HIGHWAY
- █ NHS CONNECTOR
- █ STRAHNET
- █ CONGRESSIONAL HIGH PRIORITY ROUTE
- █ OTHER PRINCIPAL ARTERIAL
- NON-NHS TOLL ROUTE
- PROPOSED NHS ROUTE

- I INTERSTATE HIGHWAY SYMBOL
- U US HIGHWAY SYMBOL
- S STATE HIGHWAY SYMBOL
- URBAN AREA
- COUNTY LINES
- RIVERS AND LAKES

- M** MILITARY INSTALLATION
- A** MAJOR AIRPORT
- P** MAJOR PORT

TOTAL STATE HIGHWAY SYSTEM MILEAGE	=	12,871.26
STATE MAINTAINED NHS MILES	=	2,766.09
TURNPIKE MAINTAINED NHS MILES	=	592.87
NHS CONNECTOR MILES	=	11.54

Submitted to FHWA: May 4, 1993  
 Revised: U.S 287 Addition October 4, 1993  
 Revised: U.S 70 & SH 3 November 2, 1993  
 Revised: U.S 169 May 13, 1994  
 Revised: U.S 81 October 4, 1995  
 Revised: NHS Connector 412 August 13, 1999  
 Revised: KILPATRICK TURNPIKE June 18, 2001  
 Revised: CREEK TURNPIKE - Phase I June 18, 2001  
 Revised: CREEK TURNPIKE - Phase II January 9, 2003  
 Revised: S.H. 266 NHS Connector I-44 to Port of Catoosa April 6, 2004  
 Revised: U.S 59/U.S. 271 - I-40 To I-540 July 18, 2006

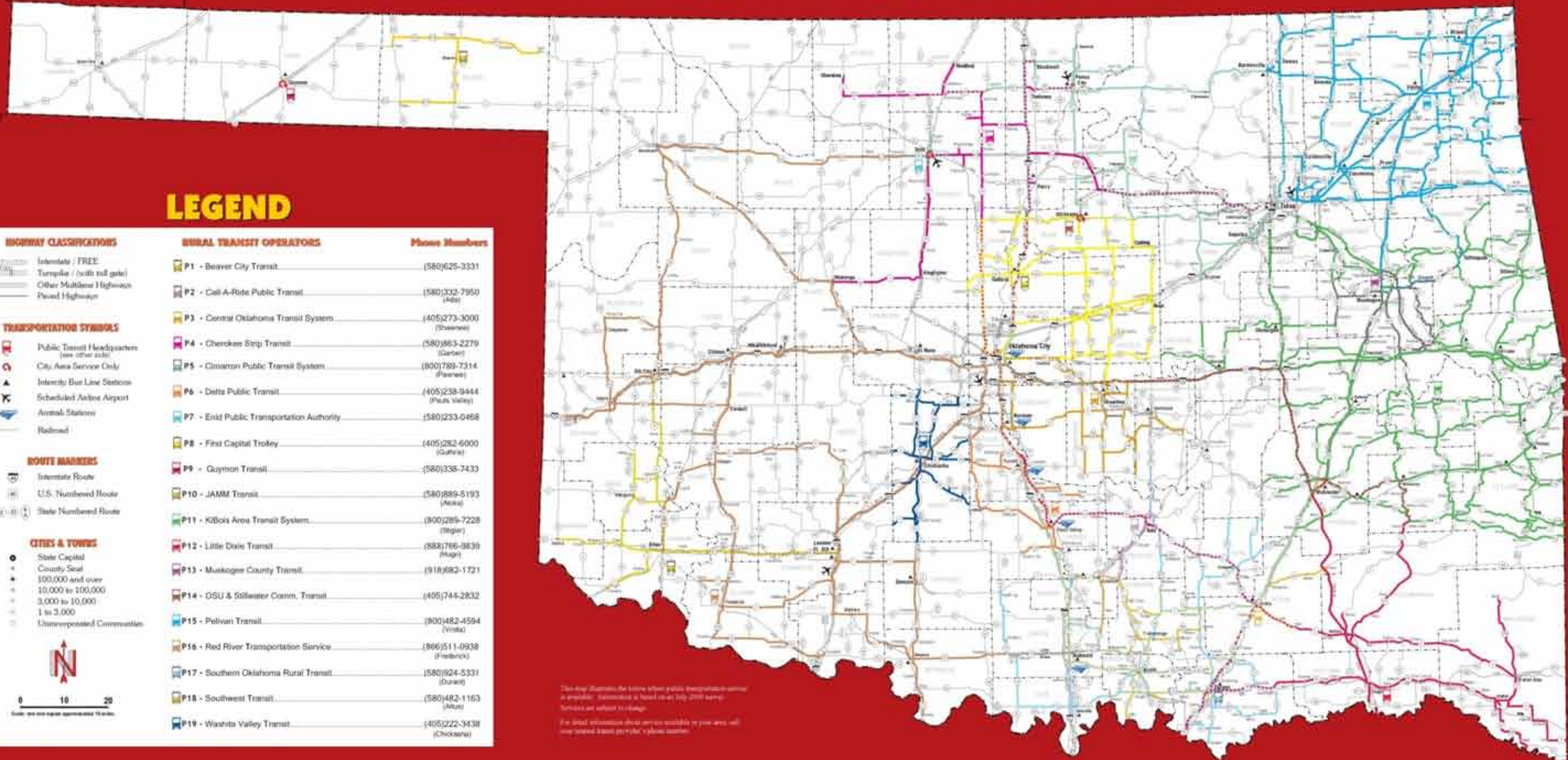
SECTION OF THE ROAD & FUNCTIONAL CLASSIFICATION DATA MAINTAINED BY THE



AUGUST 1, 2006  
 G:\NHS\NEW\_NHS.gws

# OKLAHOMA PASSENGER SERVICE MAP

Not all routes illustrated below run on a daily basis. Contact the local provider for more detailed information.



## LEGEND

### HIGHWAY CLASSIFICATIONS

- Interstate / FREE
- Turnpike / (with toll gate)
- Other Multi-lane Highway
- Paved Highway

### TRANSPORTATION SYMBOLS

- Public Transit Headquarters (see other side)
- City Area Service Only
- Intercity Bus Line Station
- Scheduled Airline Airport
- Aviation Station
- Railroad

### ROUTE MARKERS

- Interstate Route
- U.S. Numbered Route
- State Numbered Route

### CITIES & TOWNS

- State Capital
- County Seal
- 100,000 and over
- 10,000 to 100,000
- 3,000 to 10,000
- 1 to 3,000
- Unincorporated Communities



0 10 20  
Miles and equal approximate 16 Kilometers

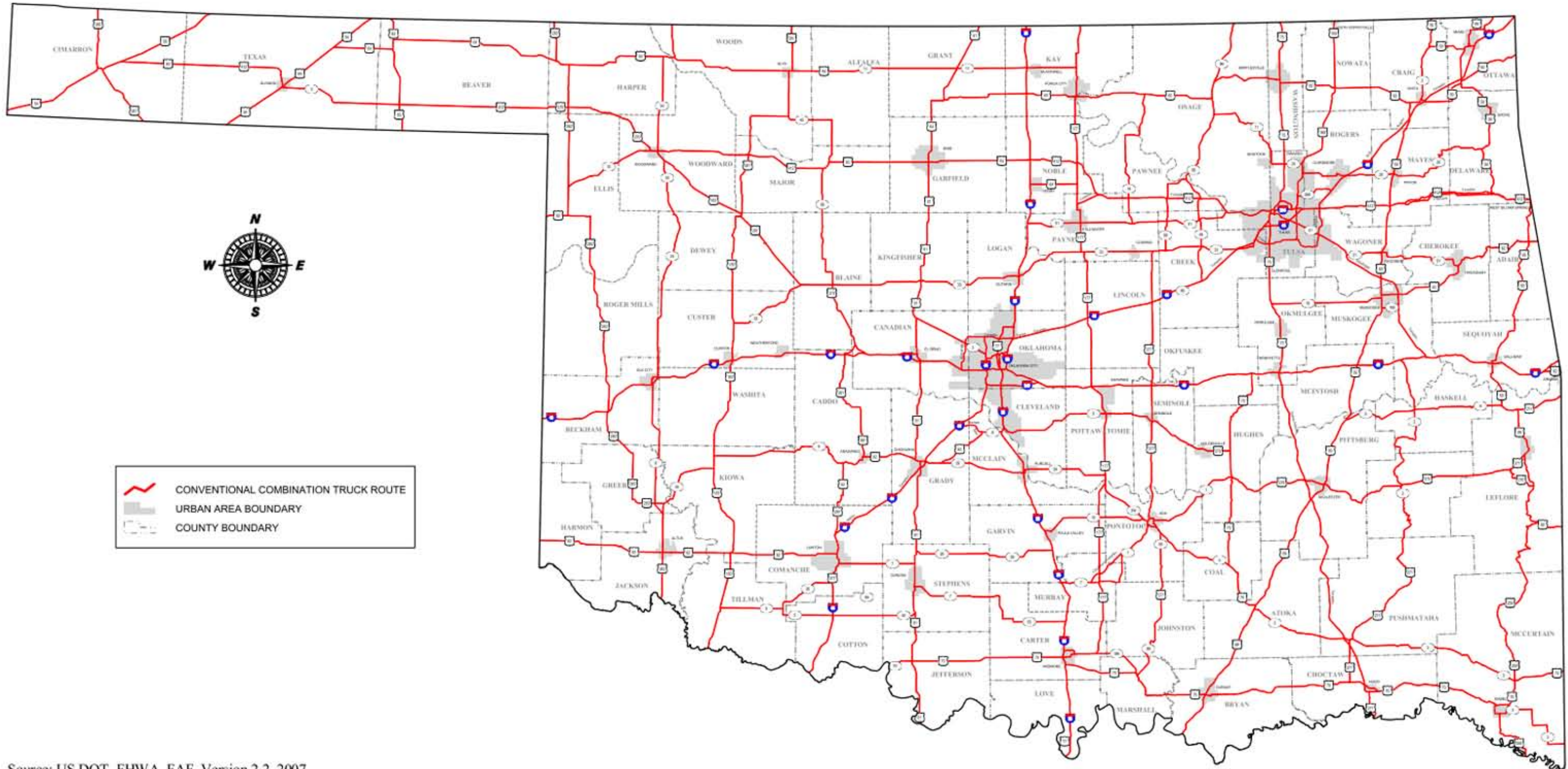
### RURAL TRANSIT OPERATORS

Operator	Phone Numbers
P1 - Beaver City Transit	(580)625-3331
P2 - Call-A-Ride Public Transit	(580)332-7950 (Ada)
P3 - Central Oklahoma Transit System	(405)273-3000 (Shawnee)
P4 - Cherokee Strip Transit	(580)863-2279 (Garber)
P5 - Cimarron Public Transit System	(800)789-7314 (Pawnee)
P6 - Delta Public Transit	(405)238-9444 (Pauls Valley)
P7 - Enid Public Transportation Authority	(580)233-0468
P8 - First Capital Trolley	(405)282-6000 (Guthrie)
P9 - Gaymon Transit	(580)338-7433
P10 - JAMM Transit	(580)889-5193 (Atoka)
P11 - Kibbiss Area Transit System	(800)289-7228 (Binger)
P12 - Little Dixie Transit	(888)766-9439 (Hugot)
P13 - Muskogee County Transit	(918)682-1721
P14 - OSU & Stillwater Comm. Transit	(405)744-2832
P15 - Polivari Transit	(800)482-4594 (Vinita)
P16 - Red River Transportation Service	(866)511-0938 (Friedrick)
P17 - Southern Oklahoma Rural Transit	(580)924-5331 (Durant)
P18 - Southwest Transit	(580)482-1163 (Altus)
P19 - Washita Valley Transit	(405)222-3438 (Chickasha)

This map illustrates the basic public transportation services available. Information is based on July 2010 survey. Services are subject to change.

For detailed information about services available in your area, call the transit agency provider's phone number.

# OKLAHOMA HIGHWAYS on NATIONAL NETWORK for CONVENTIONAL COMBINATION TRUCKS



Source: US DOT, FHWA, FAF, Version 2.2, 2007.

Oklahoma Department of Transportation  
Planning & Research Division  
GIS Management Branch  
200 NE 21st Street  
Oklahoma City, Oklahoma 73105

## 2035 Statewide Intermodal Transportation Plan

JULY 2010

# OKLAHOMA 2009 STATE RAILROAD MAP

THE HEARTLAND FLYER  
10TH ANNIVERSARY  
June 14, 2009

**Heartland Flyer and Connecting Routes in Oklahoma and Texas**

Heartland Flyer (OKC-FTW)  
Texas Eagle (LAXAS-ORL)  
Sunser Limited (LAX-ORL)

**Heartland Flyer Schedule**

8:11 AM	Oklahoma City	8:21 PM	Fort Worth, TX
8:46 AM	Norman	8:55 PM	Fort Worth, TX
9:24 AM	Paris	9:30 PM	Fort Worth, TX
9:57 AM	Pauls Valley	9:11 PM	Fort Worth, TX
10:26 AM	Arden	7:22 PM	Fort Worth, TX
11:01 AM	Adrian, TX	6:41 PM	Fort Worth, TX
12:56 PM	Fort Worth, TX	5:08 PM	Fort Worth, TX



SYMBOL	CLASS I RAILROADS	MILEAGE <sup>1</sup>	SYMBOL	CLASS II RAILROADS	MILEAGE <sup>2</sup>	SYMBOL	RAILROADS	MILEAGE <sup>3</sup>
GNBP	GOVERNMENT NATIONAL PASSENGER	1,473	BLWC	BIRMINGHAM & ALABAMA RR	240 (12)	AOK	ATOKA	70 (7)
UP	UNION PACIFIC	921 (91)	GNBC	GRAND NATIONAL	186	ATSL	ATLANTA & SOUTH SEABOARD RR	46 (2)
KCR	KANSAS CITY SOUTHERN	138	FABC	FERRIS	179 (17)	TOSE	TEXAS, OKLAHOMA & EASTERN RR	40
OTM	OKLAHOMA TRAIL		KRR	KANSAS RAILROAD	157	OVK	OKLAHOMA VALLEY	35
JRW	JUNCTION ROCKWELL		WTLJ	WILLIAMS, WILLIAMS & JACKSON RR	84 (8)	PC	PACIFIC COAST	20
CS	COUNTY SEAS		SKAD	SOUTH KANSAS & OKLAHOMA RR	79	BNOR	BIRMINGHAM, NORTHERN OREGON RR	17 (1)
						WFO	WESTERN OREGON RR	14

SYMBOL	RAILROADS	MILEAGE
P&E	PUBLIC SERVICE OF OKLAHOMA	14
POO	PUBLIC SERVICE OF OKLAHOMA	11
BB	BIRMINGHAM & ALABAMA RR	10
TRU	TEXAS RAILROAD	10
SWRR	SOUTHWEST RAILWAY COMPANY	9
WFO	WESTERN OREGON RR	8
NWO	NORTHWEST OREGON RR	7



Schedule is subject to change without notice. www.heartlandflyer.com www.amtrak.com Reservations: 1-800-USA-RAIL