



# Summer 2015 Construction Projects

Major construction projects affecting traffic from July through September (including anticipated completion dates)

www.odot.org

## DIVISION 1, Muskogee 918-687-5407

- 1 US-69** McIntosh Co. - Cable barrier installation from Muskogee Co. line extending south 14 miles. Fall '15. Glover & Assoc. \$3.7 million. *Intermittent lane closures.*
- 2 SH-9** McIntosh Co. - Bridge replacement over Union Pacific Railroad just east of US-69B near Eufaula. Fall '15. Manhattan Road & Bridge. \$5.85 million.
- 3 US-64** Muskogee Co. - Bridge work over Union Pacific RR south of SH-165. Summer '15. Becco Const. \$1.9 million. *Traffic narrowed to one lane in each direction.*
- 4 US-69** Muskogee Co. - Bridge rehabilitation over the Arkansas River 3 miles north of US-62. Fall '15. Logos Const. \$1.4 million. *Wide load restrictions.*
- 5 I-40** Sequoyah Co. - Pavement rehabilitation east of Vian from mile marker 303 extending east. Summer '15. Duit Const. \$10 million. *Intermittent lane closures.*
- 6 SH-51** Cherokee Co. - Surface & bridge work from 8 miles east of US-69 extending east. Summer '15. Jensen Const. \$16.8 million.
- 7 SH-82** Cherokee Co. - Bridge replacements over Fourteen Mile & Thompson Branch Creeks, 9 & 10 miles north of US-62. Winter '15. Sherwood Const. \$7.2 million.
- 8 US-75** Okmulgee Co. - Cable barrier installation from 2 miles north of I-40 extending north. Summer '15. Glover & Assoc. \$1.9 million. *Traffic narrowed to one lane in each direction.*
- 9 SH-10** Cherokee Co. - Bridge replacement over Black Fox Creek, 6.5 miles south of US-412. Summer '15. M.J. Hughes Const. \$309,883. *Wide load restrictions.*
- 10 US-64** Sequoyah Co. - Grade, drain, bridge & resurfacing at Sallisaw Creek 2 miles west of Sallisaw. Summer '16. Glover & Assoc. \$5 million.

- 18 US-70** McCurtain Co. - Grade, drain & bridge work from 6 miles east of Broken Bow east 3 miles. Winter '15. Cummins Const. \$16.1 million.
- 19 US-259** McCurtain Co. - Resurfacing from US-70B south 10 miles. Summer '15. Cummins Const. \$2.1 million.
- 20 US-271** LeFlore Co. - Bridge rehabilitation over Jackson & Rock Creeks 2.5 miles & 3.5 miles north of the Pushmataha Co. line. Fall '15. OBC. \$3.4 million. *Traffic narrowed to one lane with signals.*
- 21 US-259** LeFlore Co. - Resurfacing from SH-63 north 5 miles. Summer '15. Vance Bros. \$186,000.
- 22 SH-63** LeFlore Co. - Bridge rehabilitation over Buzzard, unnamed and Birney creeks 5 miles east of Talihina. Spring '16. OBC, Inc. \$3.8 million.
- 23 US-69** Pittsburg Co. - Cable barrier installation from Kiowa north 6 miles. Summer '15. Midstate Traffic Control. \$858,800.
- 24 US-69** Pittsburg Co. - Resurfacing from US-69B in McAlester north 3 miles. Fall '15. JOB Constr. \$859,700.

## DIVISION 3, Ada 580-332-1526

- 25 US-77** Garvin Co. - Bridge replacement over Owl Creek half a mile south of SH-145. OBC, Inc. \$2.8 million. Spring '16. *Lane shifts.*
- 26 I-40** Okfuskee Co. - Bridge rehabilitation over SH-27. Summer '15. PBX Corp. \$1 million.
- 27 SH-19** Pontotoc Co. - Bridge rehabilitation over Big Sandy Creek 1 mile east of SH-3W. Winter '15. Manhattan Road & Bridge. \$6.1 million. *Traffic narrowed to one lane in each direction.*
- 28 SH-102** Pottawatomie Co. - Reconstruction near US-281 spur. Fall '16. Haskell Lemon Const. \$11.2 million. *Lane shifts.*
- 29 SH-22** Johnston Co. - Bridge and approach over Butcher Pen Creek 4 miles west of SH-78. Winter '15-16. L&N Bridge. \$2.5 million. *Short detour, lane shifts.*

## Division 4 Perry 580-336-7340

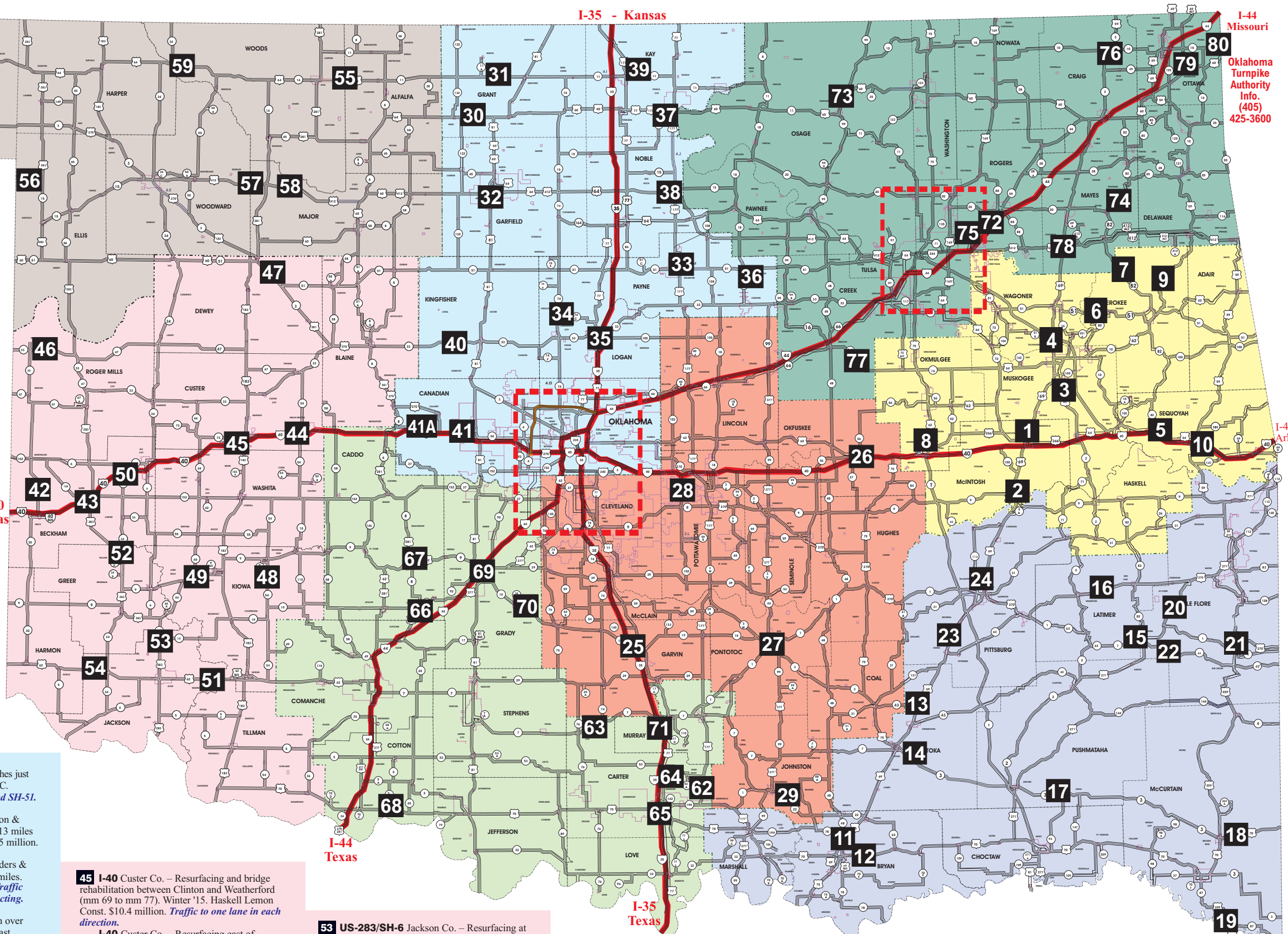
- 30 US-64** Grant Co. - Bridge & approaches over Coldwater, Sand & 3 unnamed Creeks 6 miles east of SH-132. Spring '15. Cummins Const. \$9 million. *Speed reduction & occasional flagging.*
- 31 SH-11** Grant Co. - Shoulder improvement, resurfacing & bridge work from 7 miles east of Alfalfa Co. line east 7 miles. Winter '15. Cummins Const. \$10 million.
- 32 US-64** Garfield Co. - Cable barrier installation in Enid from 78th St. east .5 miles. Summer '15. Action Safety. \$675,000.
- US-64** Garfield Co. - Safety improvement at 78th St. 7 miles of the US-81/US-412 jct. Summer '15. Cummins Const. \$855,000.
- 33 SH-51** Payne Co. - Surface work & traffic signal installation at Country Club Rd. in Stillwater. Summer '15. Becco Const. \$7.6 million.
- 34 SH-74** Logan Co. - Bridge work over Skeleton Creek 13.5 miles north of SH-33. Summer '15. Sherwood Const. \$5 million.
- 35 SH-33** Logan Co. - Pavement rehabilitation from N. Drexel in Guthrie east to SH-105. Summer '15. Duit Const. \$5.2 million. *Traffic narrowed to one lane in each direction.*

Metro insets on back

- 36 SH-18** Payne Co. - Bridge & approaches just south of Pawnee Co. line. Summer '15. OBC. \$4.2 million. *Detour on US-64, SH-108 and SH-51.*
- 37 US-60** Kay Co. - Bridge rehabilitation & approaches over Bois D'Arc and overflow 13 miles east of I-35. Fall '15. Wildcat Const. \$10.4 million. *Traffic narrowed to one lane with pilot car directing.*
- 38 US-177** Noble Co. - Surface, shoulders & drainage from US-64 extending north 6 miles. Fall '15. Cummins Const. \$6.7 million. *Traffic narrowed to one lane in each direction.*
- 39 SH-11** Kay Co. - Bridge rehabilitation over Chikaskia River overflow from US-177 east 1.5 miles. Fall '15. Gibson & Assoc. \$1.4 million. *Traffic narrowed to one lane with traffic signals.*
- 40 SH-33** Kingfisher Co. - Resurfacing from Blain Co. line east 9 miles. Summer '15. Haskell Lemon Const. \$2.2 million.
- 41 I-40** Canadian Co. - Bridge rehab on I-40B over I-40. Spring '16. Manhattan Road and Bridge. \$2.4 million. *Lane shifts.*
- 41A I-40** Canadian Co. - Bridge reconstruction near US-281 spur. Fall '16. Manhattan Road and Bridge. \$24.8 million. *Traffic narrowed to one lane in each direction*
- 42 SH-30** Beckham Co. - Grade, drain, surface, bridge over the north fork of the Red River 5 miles north of I-40. Fall '15. Manhattan Road & Bridge. \$9.67 million.
- 43 SH-152** Beckham Co. - Bridge rehabilitation over I-40 1.5 miles east of US-283. Winter '15-16. M. J. Hughes Const. \$1.7 million. *SH-152 bridge closed; detour on I-40 & US-283.*
- 43A** Beckham Co. - Resurfacing between US-283 and I-40. Fall '15. Caswell Contr. \$570,000.
- 44 I-40/Washington St.** Custer Co. - Grade, drain, surface from mile marker 76 to 84 & Washington St. bridge over I-40 in Weatherford. Summer '15. Haskell Lemon Const. \$16.7 million. *Traffic narrowed to one lane each direction.*

## DIVISION 5, Clinton 580-323-1431

- 45 I-40** Custer Co. - Resurfacing and bridge rehabilitation between Clinton and Weatherford (mm 69 to mm 77). Winter '15. Haskell Lemon Const. \$10.4 million. *Traffic narrowed to one lane in each direction.*
- I-40** Custer Co. - Resurfacing east of Weatherford from mile marker 84 to mile marker 86. Fall '15. Haskell Lemon Const. \$1.4 million. *Traffic narrowed to one lane in each direction.*
- 46 SH-33** Roger Mills Co. - Bridge and approaches over Turkey Creek and Little Turkey Creek 1 and 2 miles east of SH-30. Fall '15. Munoz Const. Inc. \$2.8 million. *Road closed; detour on SH-30, SH-47 and US-283.*
- 47 US-270** Dewey Co. - Grade, drain and surface 1 mile southeast of Seiling. Spring '16. Cornell Const. Co. \$8 million.
- 48 SH-54** Kiowa Co. - Bridge & approaches over Rainy Mountain Creek & two unnamed creeks 6-7 miles south of the SH-9 junction at Gotebo. Summer '15. Sewell Bros. \$6.4 million. *Traffic narrowed to one lane with traffic signals.*
- 49 SH-9** Kiowa Co. - Grade, drain, surface & bridge over Big Elk Creek 12 miles east of the Greer Co. line. Fall '15. Sherwood Const. \$10.5 million.
- 50 I-40B/SH-34** Beckham Co. - Pavement resurfacing in Elk City. Fall '15. Duit/TTK Const. \$5.4 million.
- 51 US-62** Tillman Co. - Bridge repairs over BNSF railroad (westbound only). Summer '15. Gibson. \$261,057.
- 52 US-283** Greer Co. - Resurfacing from SH-34 north. Summer '15. Caswell Const. \$1.3 million.



## DIVISION 2, Antlers 580-298-3371

- 11 SH-78** Bryan Co. - Surface & bridge work from US-69 to SH-48. Summer '15. Cummins Const. \$11.9 million. *Temporary detours & lane shifts.*
- 12 US-70** Bryan Co. (Durant Bypass) - Surface & bridge work from SH-78 east to US-70. Summer '15. Dondlinger & Sons. \$23.3 million. *Temporary detours at US-70 and SH-78.*
- 13 US-69** Atoka Co. - Resurfacing & cable barrier installation (southbound lanes only) from 1 mile north of Stringtown north 1 mile. Spring '16. Interstate Hwy Const. \$17.5 million.
- US-69** Atoka Co. - Resurfacing from south of Pittsburg Co. line near Kiowa. Summer '15. Glover & Assoc. \$2.5 million.
- 14 SH-3** Atoka Co. - Surface & bridge work from 3 miles east of Atoka east 4 miles. Summer '15. Koss Const. \$9.4 million. *Traffic narrowed to one lane in each direction.*
- 15 SH-1** Latimer Co. - Surface & bridge work from 2 miles west of Talahina west 1 mile. Summer '16. C-Gawf Const. \$5.4 million. *Temporary detours.*
- 16 US-270** Latimer Co. - Bridge rehabilitation over Gains & Fourche Maline Creeks 4 miles east of SH-2. Spring '16. OBC, Inc. \$3.2 million.
- 17 SH-3** Pushmataha Co. - Bridge rehabilitation over Mill Creek, 9 miles east of Antlers. Summer '15. L&N Bridge. \$1.7 million. *Traffic narrowed to one lane with traffic signals.*

## DIVISION 6, Buffalo 580-735-2561

- 53 US-283/SH-6** Jackson Co. - Resurfacing at SH-19 near Blair. Fall '15. Cornell Const. \$1.3 million.
- 54 US-62** Jackson Co. - Resurfacing west of Duke. Summer '15. Caswell Const. \$1.6 million.
- 55 US-64** Woods Co. - Grade, drain, surface and bridge work west of Cherokee. Fall '15. Venture Corp. \$8.9 million.
- 56 SH-15** Ellis Co. - Grade, drain, surface and bridge north and west of Shattuck. Winter '15-16. Cummins Const. \$13.3 million.
- 57 US-412** Major Co. - Surface work from Woodward Co. line east 2 miles. Fall '15. Koss Const. \$8.3 million.
- 58 US-412** Major Co. - Surface work from just east of US-281 extending east 4 miles. Fall '15. J & R Sand. \$13.6 million.
- 59 US-64** Woods Co. - Grade, drain, surface and bridge from Woods Co. line east 5 miles. Fall '15. Venture Corp. \$8.9 million.
- 60 US-412** Beaver Co. - Surface work from 7 miles east of US-83 east 10 miles. Summer '15. J & R Sand. \$2.4 million.
- 61 US-54** Texas Co. - Surface work from 9 miles southwest of SH-3 extending northeast 7 miles. Fall '15. Highway Contrs. \$2.2 million.

## DIVISION 7, Duncan 580-255-7586

- 62 US-177** Carter Co. - Bridge & approaches over Washita River 3 miles north of SH-199 in Dickson. Fall '15. Dondlinger & Sons Const. \$6.6 million.
- US-177** Carter Co. - Bridge rehabilitation over Kemp Creek 1.5 miles south of SH-53. Early summer '15. B&B Const. \$1.13 million.
- 63 SH-7** Carter Co. - Resurfacing from 1 mile east of SH-76 extending east 4 miles. Summer '15. Overland Corp. \$1.4 million.
- 64 SH-53** Carter Co. - Bridge rehabilitation over Big Branch Creek, 7 miles east of US-77. Fall '15. K&R Builders. \$800,000. *Traffic narrowed to one lane with traffic signals.*
- SH-53** Carter Co. - Bridge rehabilitation over Washita River, 9 miles east of I-35. Winter '15-16. PBX Corp. \$1.3 million. *Traffic narrowed to one lane in each direction.*
- 65 I-35** Carter Co. - Bridge rehabilitation over US-70 & BNSF Railroad in Ardmore. Summer '16. Overland Corp. \$7.5 million. *Traffic narrowed to one lane in each direction.*
- 66 US-277** Comanche Co. - Grade, drain & surface work from just east of US-62 extending east 4 miles. Winter '15-16. T&G Const. \$15 million. *Traffic narrowed to one lane with flaggers directing.*
- 67 US-62** Caddo Co. - Resurfacing from east of Mission Ave. in Anadarko extending east 2 miles. Summer '15. T & G Constr. \$900,419. *Flaggers directing traffic.*

## DIVISION 8, Tulsa 918-838-9933

- 68 US-70** Cotton Co. - Bridge rehabilitation over Cache Creek overflows 12 miles east of H.E. Bailey Trpk. Fall '15. K & R Builders. \$2.6 million. *Traffic narrowed to one lane with traffic signals.*
- 69 US-81** Grady Co. - Pavement rehabilitation beginning at east SH-19 extending north into Chickasha. Summer '15. Interstate Improvements. \$3.3 million. *Traffic narrowed to one lane with flaggers directing.*
- US-81** Grady Co. - Pavement rehabilitation beginning at US-277 north 3 miles. Summer '15. Interstate Improvements. \$1.3 million. *Flaggers directing traffic, load restrictions.*
- 70 SH-19** Grady Co. - Bridge & approaches over Washita River & overflow 1.5 miles northwest of the Garvin Co. line. Summer '15. Sherwood Const. \$7.3 million. *One lane with traffic signals.*
- 71 I-35** Murray Co. - Surface and rock slide repairs at mile marker 50 near Turner Falls. Summer '15. Grady Co. - \$29 million. *Detour route from SH-69/SH-412B jct. west to US-69, north to SH-20, east to Curbed Rd., south to SH-69A.*
- 72 SH-266** Rogers Co. - Bridge & Approaches over Verdigris Overflow. Winter '15. Sherwood Const. \$3.5 million.
- 73 US-60** Osage Co. - Surface & bridge work from 2 miles east of SH-99 to SH-35. Winter '16. Sherwood Const. \$37 million.

## DIVISION 9, Muskogee 918-687-5407

- 74 SH-82** Mayes Co. - Bridge replacement over the Grand River near Langley. Winter '15-16. Jensen Const. \$8.9 million.
- 75 SH-266 / SH-167** Rogers Co. - Bridge work on SH-266 over SH-66; SH-167 over BNSF railroad & Bird Creek overflow. Fall '15. Becco Contr. \$5.5 million.
- SH-266** Rogers Co. - Bridge & approaches over Verdigris Overflow. Winter '15-16. Sherwood Const. \$3.5 million.
- 76 US-59** Craig Co. - Bridge & approaches over Russell & Elm Creeks 1.3 miles south of Kansas state line. Fall '15. B & B Bridge. \$5.4 million.
- 77 SH-16** Creek Co. - Grade, drain, surface & bridge over Skull Creek. Fall '15. Paradigm Const. & Eng. \$3.8 million.
- 78 SH-69A** Mayes Co. - Bridge rehabilitation over Pryor Creek south of Pryor. Fall '15. Becco Contrs. \$2.9 million. *Detour route from SH-69/SH-412B jct. west to US-69, north to SH-20, east to Curbed Rd., south to SH-69A.*
- 79 SH-137** Ottawa Co. - Bridge & approaches 3.5 miles south of the SH-10 & SH-137 junction. Fall '15. Glover Const. \$700,000. *Detour route from US-60/SH-137 jct. east to SH-10, north & west to SH-137. From US-60/SH-137 west to SH-125, north to SH-10, east to SH-137.*
- 80 SH-10C** Ottawa Co. - Bridge & approaches over Lost Creek 1 mile west of Missouri state line. Fall '15. Glover Const. \$1.7 million. *Detour route from SH-10/SH-10C jct. south to US-60, east to Missouri SH-43, north to SH-10C.*

Oklahoma Turnpike Authority Info. (405) 425-3600

I-40 Ark.

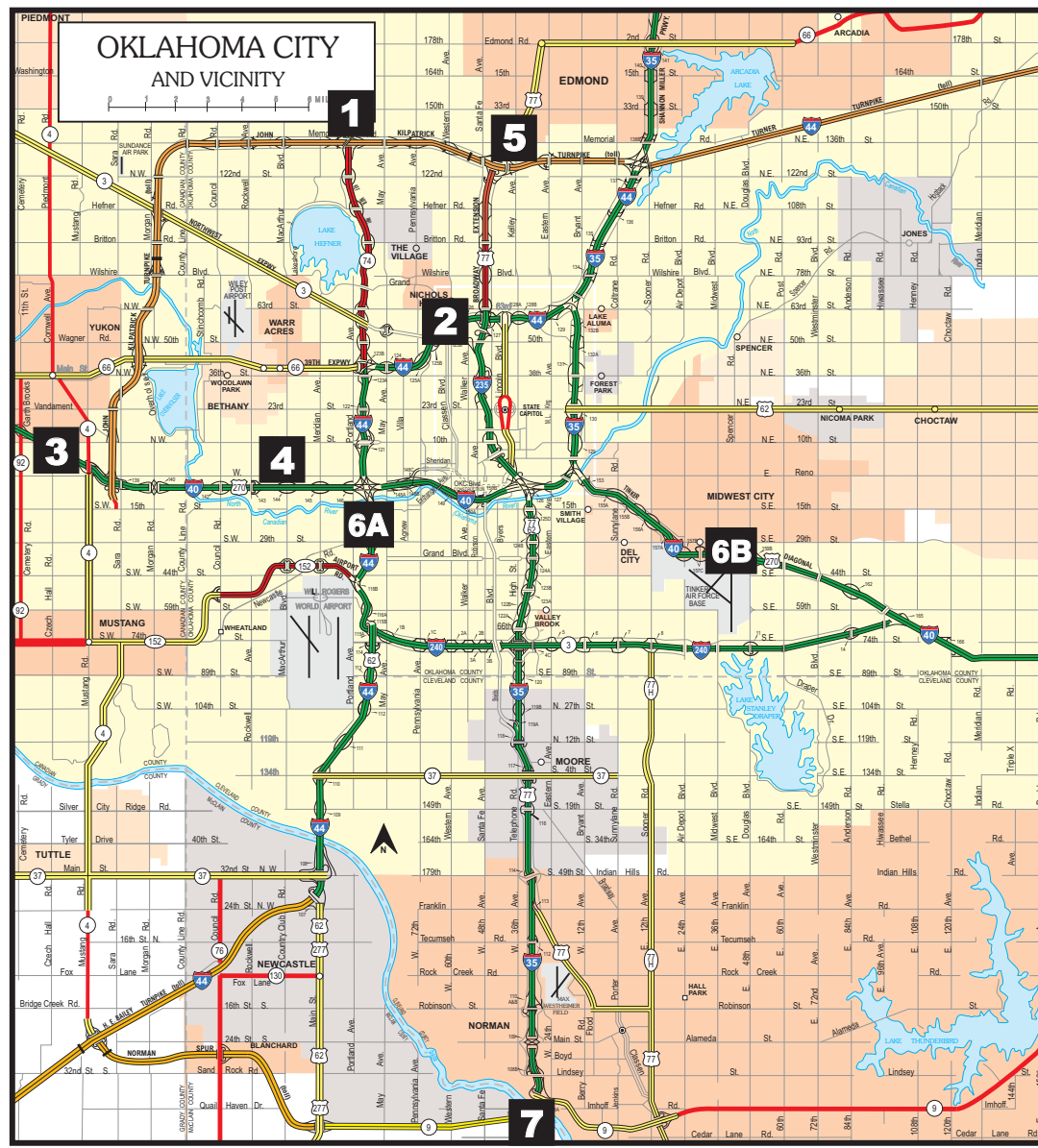


To report maintenance concerns in the OKC metro call 231-4DOT

## Oklahoma City Metro Area Construction Projects

OKC Annex – 405-319-3580

- 1 SH-74** Oklahoma Co. – Grade, drain, surface & bridge from Memorial Rd. north. Summer '16. Haskell Lemon Const. \$32.4 million.
- 2 I-44** Oklahoma Co. - Bridge rehabilitation on Belle Isle bridges & ramps between Western Ave. & Penn Ave. Spring '16. Restek, Inc. \$2.6 million. Sherwood Const. \$13.5 million. *Ramp closures, various overnight lane closures, various lane closures on NW Expressway & Classen Blvd.*
- 3 I-40** Canadian Co. – Reconstruct lanes, bridge and barrier wall installation at mile marker 1336 in Yukon. Summer '15. Duit Const. \$48 million. *Lane shifts*
- 4 I-40** Crosstown Blvd Oklahoma Co. - Grade, drain, surface & bridge on multiple ramps & bridges at the I-35/I-235 junction. Summer '15. Sherwood Const. \$26.4 million.
- 5 US-77** Oklahoma Co. - Intersection modification at Broadway Ext. and 33rd St. Summer '16. Allen Contracting. \$5.1 million. *Lane closures.*
- 6A I-40 & I-44** Oklahoma Co. - Resurfacing. Summer '15, PBX Corp. \$1.7 million. *Detours and lane shifts.*
- 6B I-40** between Hudiburgh Dr. & Hruskoey Gate in Midwest City I-44 at SH-152 (Airport Rd.)
- 7 I-35/SH-9E** Interchange & Lindsey St. over I-35 Cleveland Co. - Interchange reconstruction & added lanes. Fall '16. Sherwood Const. \$73 million. *Lane shifts, ramp closures, detours, speed reductions, narrowed lanes.*



## Tulsa Metro Area Construction Projects

Division 8 – 918-838-9933

- 1 I-244** Tulsa Co. - Pavement rehabilitation from US-75 at the northeast corner of the Inner Dispersal Loop to Delaware Ave. Spring '16. Sherwood Const. \$20 million. *Lane & ramp closures, wide load restrictions.*  
**I-244** Tulsa Co. - Pavement & bridge rehabilitation from Delaware Ave to 73rd E. Ave. Spring '16. Duit Const. Inc. \$36.2 million. *Lane & ramp closures, wide load restrictions.*
- 2 US-169** Tulsa Co. - Bridge & approaches over Bird creek. Winter '16-'17. Becco Contrs. \$33 million.



For daily Tulsa and Oklahoma City metro lane closures visit:  
<http://www.okladot.state.ok.us/newsmedia/traffic-advisory.htm>

### Project Key

Regardless of the type of work (e.g., reconstruction, widening), work zones will have a lower speed limit than open highway. Please observe the posted speed limit and be especially alert in work zones. The following road work descriptions will give you an idea of what to expect when you encounter them. *The amount of delay and congestion depends on overall traffic volume, time of day and number of miles the project extends.* Also, accidents in constricted traffic areas can cause significant delays.

**Reconstruction:** The highway is being rebuilt. Some lanes may be shut down for work while others remain open to keep traffic flowing. Sometimes, in high volume areas, traffic will be rerouted. Signs will be in place.

**Cable Barrier:** Cable barrier is being installed in the median, requiring some lane closures.

**Construction on new alignment:** Usually only affects traffic with lower speed limits and some construction where the project ties into existing highway.

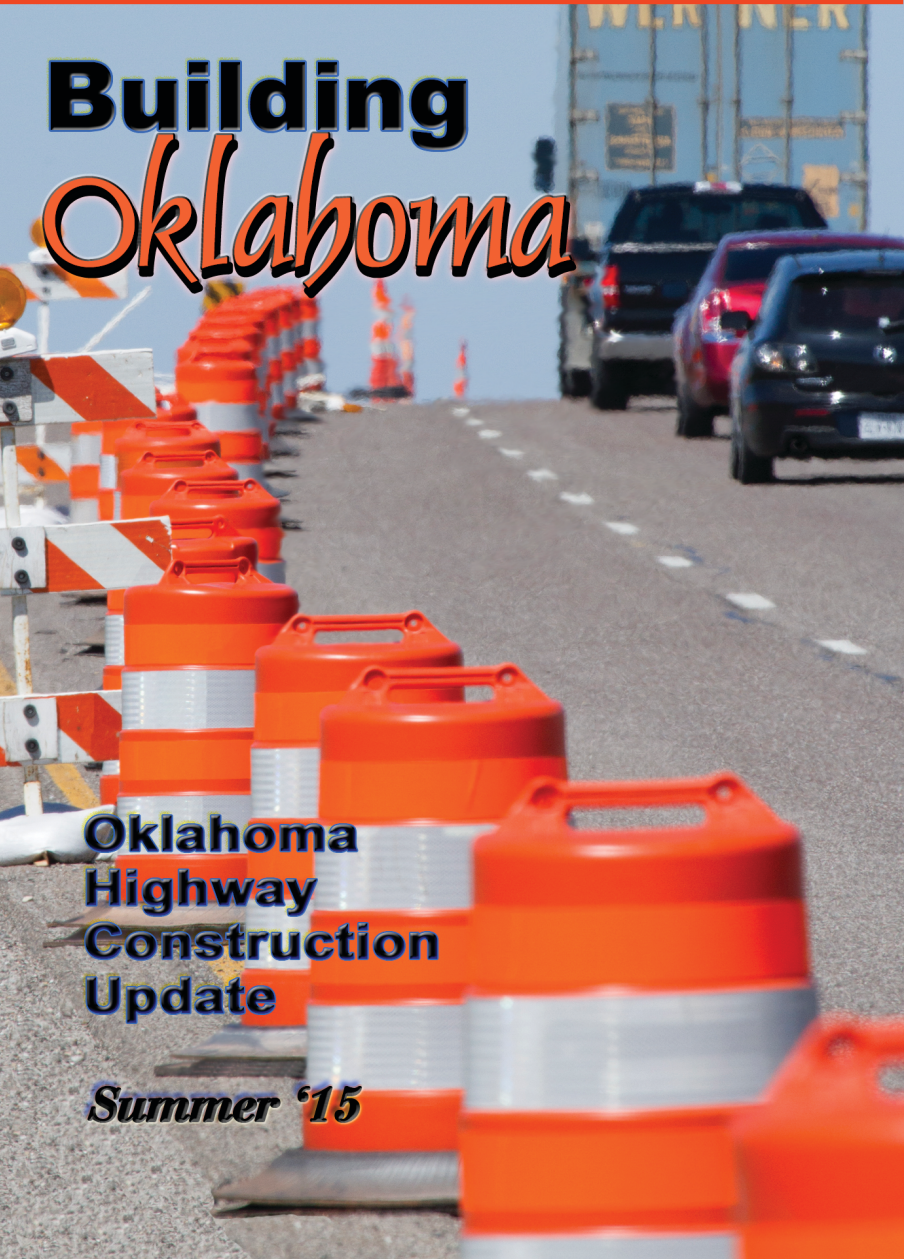
**Surfacing/Resurfacing/Pavement Rehabilitation:** Adding pavement over existing road structure. Will have lane closures and a lower speed limit.

**Bridge work:** New bridges will normally be built alongside existing ones, with little in the way of delays. Work on existing bridges, such as rehabilitation and resurfacing, will include lane closures. Replacing an existing bridge will sometimes require rerouting traffic at the site.

For turnpike information call the Oklahoma Turnpike Authority at 405-425-3600. For road conditions call the Department of Public Safety at 888-425-2385.

**Building Oklahoma Highway Construction Update**  
 The Oklahoma Department of Transportation  
 Media and Public Relations Division  
 200 N.E. 21st Street  
 Oklahoma City, OK 73105

PRSR STD  
 U.S. POSTAGE  
 PAID  
 OKLAHOMA CITY, OK  
 PERMIT NO. 618



# Building Oklahoma

Oklahoma Highway Construction Update

Summer '15

Only major construction projects that affect traffic from July through September are shown on this publication.

“Building Oklahoma” is published by the Oklahoma Department of Transportation as an aid for trip planning and routing. Information contained in this publication is based on projects beyond published completion dates. Not all projects under construction are represented on this map. Short-term jobs and projects that do not significantly affect traffic flow are not included.

- Division 1, Muskogee** (918) 687-5407  
 Adair, Cherokee, Haskell, McIntosh, Muskogee, Sequoyah, Wagoner
- Division 2, Antlers** (580) 298-3371  
 Atoka, Bryan, Choctaw, Latimer, LeFlore, McClain, Marshall, Pittsburg, Pushmataha
- Division 3, Ada** (580) 332-1526  
 Coal, Cleveland, Garvin, Hughes, Johnston, Lincoln, McClain, Okfuskee, Pottawatomie, Seminole
- Division 4, Perry** (580) 336-7340  
 Canadian, Garfield, Grant, Kay, Kingfisher, Logan, Noble, Oklahoma, Payne
- Division 5, Clinton** (580) 323-1431  
 Beckham, Blaine, Custer, Dewey, Greer, Harmon, Jackson, Kiowa, Roger Mills, Washita
- Division 6, Buffalo** (580) 735-2561  
 Alfalfa, Beaver, Cimarron, Ellis, Harper, Major, Woods, Woodward
- Division 7, Duncan** (580) 255-7586  
 Caddo, Carter, Comanche, Cotton, Grady, Jefferson, Love, Murray, Stephens
- Division 8, Tulsa** (918) 838-9933  
 Craig, Creek, Delaware, Mayes, Nowata, Osage, Ottawa, Pawnee, Rogers, Tulsa, Washington

This publication, printed by the Office Services Branch Division, Oklahoma Department of Transportation, as authorized by Secretary of Transportation Gary Ridley. 5,500 copies have been prepared and distributed at a cost of \$0.16 per issue. Copies have been deposited with the Publications Clearinghouse of the Oklahoma Department of Libraries.  
 ODOT strongly discourages texting or tweeting while driving.  
 The Oklahoma Department of Transportation ensures that no person or groups of person shall, on the grounds of race, color, sex, age, national origin, disability/handicap, or income status, be excluded from participation in, be denied the benefits of, or be otherwise subjected to discrimination under any and all programs, services, or activities administered by ODOT, its recipients, sub-recipients, and contractors.

KNOW B4 U GO! Follow us on Twitter.com @OKDOT