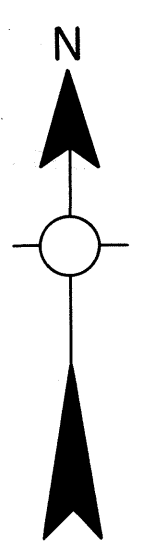
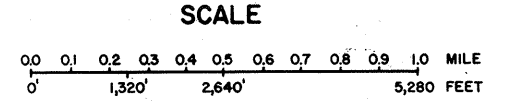


- Y-24
(1) 734th AVE.
- Y-30
(1) INDIANAPOLIS ST.
(2) JUNEAU ST.
- Z-24
(1) 624th PL.
(2) 734th AVE.
(3) 654th ST.
(4) 744th AVE.
(5) 754th AVE.
(6) 664th PL.
(7) 664th CT.
- Z-25
(1) 644th AVE.
(2) 644th AVE.
(3) 634th CT.
(4) 634th AVE.
(5) 654th AVE.
(6) 634th PL.
(7) 644th PL.
(8) 664th AVE.
(9) BUTTERNUT CT.
(10) 674th PL.
- Z-27
(1) 644th AVE.
(2) 644th AVE.
(3) 644th AVE.
(4) 644th AVE.
(5) 644th AVE.
(6) 644th AVE.
(7) 644th AVE.
(8) 644th AVE.
(9) BUTTERNUT AVE.
- Z-29
(1) QUEENS PL.
(2) PRINCETON
(3) JUNIPER AVE.
(4) IRONWOOD PL.
(5) IRONWOOD PL.
(6) EUCALYPTUS CT.
(7) HICKORY AVE.
(8) HICKORY ST.
(9) GUM AVE.
(10) FERN ST.
(11) OAKLAND
(12) MADISON PL.
- Z-30
(1) INDIANAPOLIS DR.
(2) NORMAN PL.
(3) NORMAN CT.
(4) NEWWOOD AVE.
- AA-24
(1) 724th ST.
(2) 734th ST.
(3) 734th PL.
(4) 744th ST.
(5) 724th AVE.
(6) 774th CT.
(7) 754th AVE.
- AA-28
(1) JOSHUA AVE.
(2) 734th ST.
(3) EL PASO ST.
(4) FT. WORTH ST.
(5) EL PASO CT.
(6) BUTTERNUT AVE.
(7) HOUSTON PL.
(8) GALVESTON ST.
(9) GALVESTON PL.
- AA-29
(1) EL PASO ST.
(2) FT. WORTH ST.
(3) GALVESTON ST.
(4) EL PASO PL.
(5) HICKORY AVE.
(6) GUM AVE.
- AA-30
(1) GALVESTON ST.
(2) FT. WORTH ST.
(3) FT. WORTH DR.
(4) HOUSTON DR.
(5) GALVESTON DR.
- BB-24
(1) 804th ST.
(2) 824th ST.
(3) 824th PL.
(4) 834th PL.
(5) 834th ST.
(6) 844th ST.
(7) 854th ST.
(8) 874th ST.
(9) 874th PL.
(10) 774th PL.
(11) 774th PL.
(12) 894th ST.
- BB-27
(1) BUTTERNUT AVE.
(2) ASTER CT.
(3) ASTER AVE.
(4) TELLEWOOD AVE.
(5) WILLOW PL.
(6) RICHMOND CT.
(7) SAN ANTONIO
(8) BEECH AVE.
(9) PITTSBURG CR.
- BB-28
(1) ELMOR AVE.
(2) RICHMOND ST.
(3) DOODWOOD AVE.
- BB-29
(1) HANCOCKIA PL.
(2) JACKSON ST.
(3) NARCISSUS AVE.
(4) MEMPHIS ST.
(5) KNOXVILLE ST.
(6) NASHVILLE ST.
(7) JUNIPER CT.
(8) LOUISVILLE ST.
(9) TOLEDO PL.
(10) TOLEDO CT.
(11) URBANA CT.
(12) VANDALIA ST.
(13) SPRUCE ST.
(14) RED BUD
- BB-30
(1) DATE AVE.
(2) CEDAR AVE.
- CC-24
(1) 904th PL.
(2) 924th PL.
(3) 924th CT.
(4) 944th PL.
(5) 944th PL.
(6) 944th PL.
(7) 974th ST.
(8) 984th ST.
(9) 934th AVE.
(10) 934th PL.
(11) 944th AVE.
(12) 1004th ST.
- CC-26
(1) 1004th AVE.
(2) 1044th AVE.
- CC-28
(1) WASHINGTON PL.
(2) ELDER CT.
(3) WASHINGTON CT.
(4) WASHINGTON CT.
(5) ATLANTA PL.
(6) CANTON AVE.
(7) DOODWOOD AVE.
(8) ELDER AVE.
(9) ASPEN CT.
(10) BOSTON PL.
(11) CANTON ST.
(12) CANTON PL.
(13) BEECH CT.
- CC-29
(1) ATLANTA PL.
(2) HICKORY PL.
(3) HICKORY AVE.
(4) JUNIPER AVE.
(5) IRONWOOD AVE.
(6) CANTON AVE.
(7) HICKORY CT.
(8) EDGEMONT PL.
(9) FULTON ST.
(10) POPLAR AVE.
(11) RED BUD
(12) OAK ST.
(13) NARCISSUS AVE.
(14) NARCISSUS CT.
(15) FULTON PL.
(16) HONOLULU PL.
- CC-30
(1) ELM ST.
(2) DATE AVE.
(3) CEDAR AVE.
(4) BIRCH AVE.
(5) HONOLULU ST.
(6) ASH PL.
- DD-24
(1) SYLAMORE AVE.
(2) ORLANDO ST.
(3) ORLANDO PL.
(4) PHOENIX ST.
(5) PHOENIX PL.
(6) QUANTICO AVE.
(7) ROANOKE
(8) SOUTH PARK ST.
(9) TWIN OAKS ST.
(10) POPLAR AVE.
(11) NARCISSUS AVE.
(12) QUANTICO PL.
(13) SOUTH PARK BLVD.
(14) TWIN OAKS DR.
(15) BIRMINGHAM ST.
- DD-30
(1) ROANOKE ST.
(2) DATE PL.
(3) SOUTH PARK BLVD.
(4) TWIN OAKS DR.
(5) UTICA AVE.
(6) DATE AVE.
(7) CEDAR CT.
(8) BIRCH ST.
(9) ASH PL.
(10) BIRMINGHAM ST.

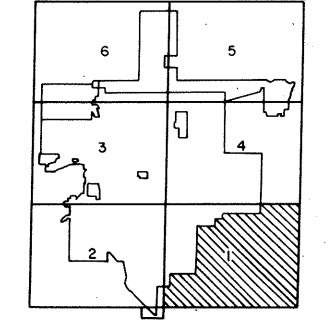


STATE OF OKLAHOMA
DEPARTMENT OF TRANSPORTATION
CITY OF
TULSA
TULSA, OSAGE & ROGERS CO.
1990
POPULATION
367,302



LEGEND

- CORPORATE LIMITS ————
- STATE NUMBERED ROUTES
- U.S. NUMBERED ROUTES
- INTERSTATE ROUTES



Copies of this map are available for public use at nominal cost.
Address:
OKLAHOMA DEPARTMENT OF TRANSPORTATION
REPRODUCTION BRANCH (Phone - 521-2586)
200 N. E. 21st STREET
OKLAHOMA CITY, OKLA. 73105