

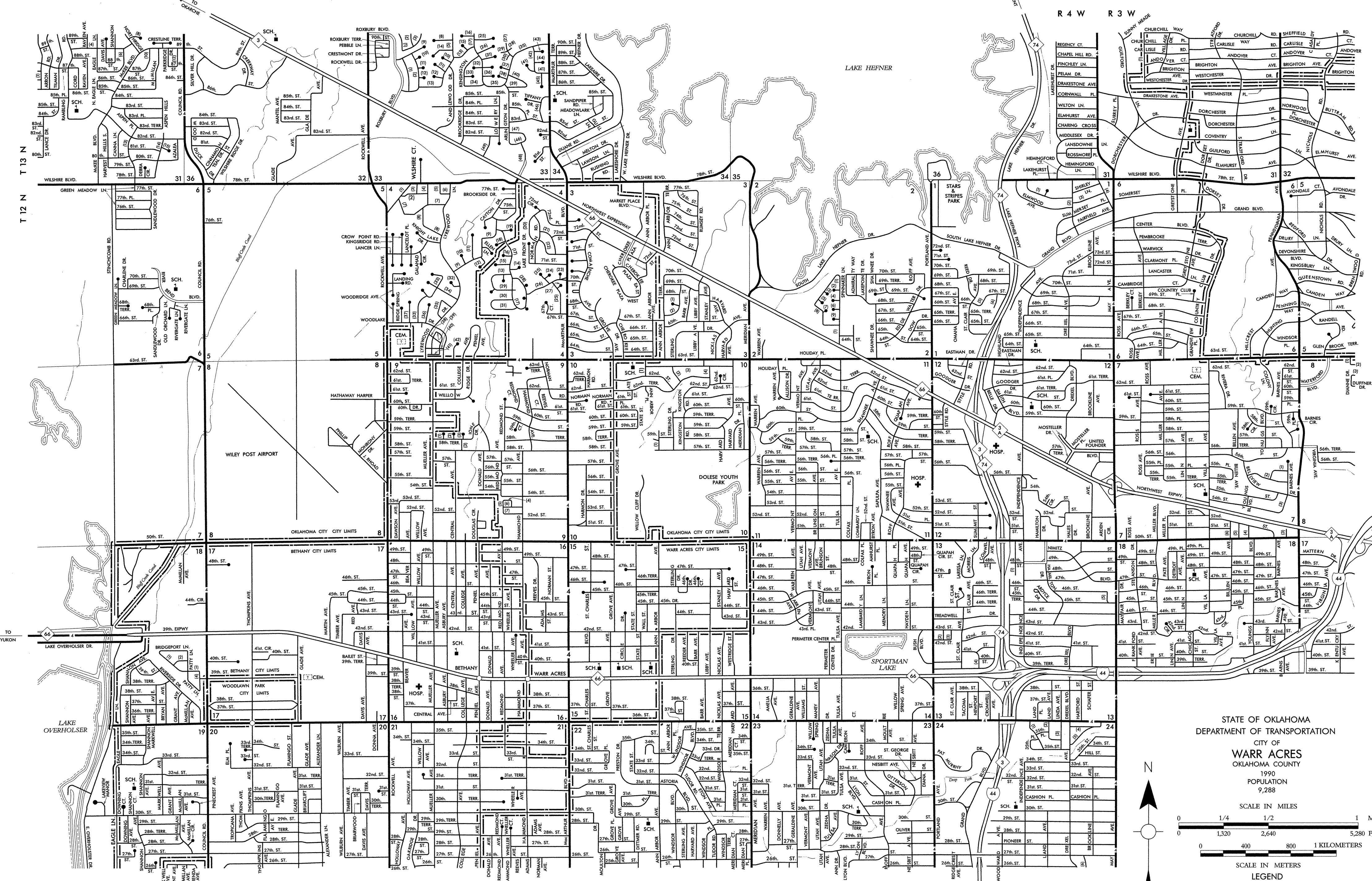
- I-11 (1) KIMBERLY RD. (2) CRESTLINE DR. (3) PARKBRIDGE TERR. (4) NORTHBRIDGE TERR. (5) STONEBROOK CT. (6) HARVEST HILL (7) TAMMY CIR.
- I-12 (1) ROLLING GREEN AVE. (2) SALSURRY LN. (3) PERRIE LAKE (4) SANDERWOOD DR. (5) EASTBORNE CIR. (6) CRESTWOOD (7) WHEATLAND DR. (8) WESTCOCK (9) WHITEHALL CT. (10) URSCHL CT. (11) BROADMOOR
- I-13 (1) LANGSBROOK LN. (2) SANTIAPRY CT. (3) CHATHAM RD. (4) LANGSBROOK CT. (5) STANFORD CT. (6) STONEBROOK CT. (7) CONNAUGHT CT. (8) KENSINGTON CT. (9) KENSINGTON RD. (10) SALSURRY LN. (11) SUNNYBROOGE CT. (12) NORWICH CT. (13) SHAFTSBURY RD. (14) HAWKWOOD (15) HAWKWOOD MANOR (16) EASTWOOD (17) PARKWOOD (18) CROW CIR. (19) WHITEHALL DR. (20) WESTCOCK (21) WHITEHALL CT. (22) URSCHL CT. (23) BROADMOOR
- I-14 (1) WILSHIRE TERR. (2) LAKESIDE DR. (3) BRAWKWOOD AVE. (4) PORTER DR. (5) PENDEL DR. (6) WOODWARD LN.
- I-15 (1) WEDGEWOOD DR. (2) INNER CIR.
- I-16 (1) WILSHIRE TERR. (2) LAKESIDE DR. (3) BRAWKWOOD AVE. (4) PORTER DR. (5) PENDEL DR. (6) WOODWARD LN.

- J-13 (1) DECON AVE. (2) HANOVER (3) LANCER CIR. (4) SAGON (5) PICADILLY CIR. (6) DANISH DR. (7) KNIGHT LAKE DR. (8) LANCER LN. (9) EDENBOROUGH DR. (10) LAKESIDE DR. (11) KINGS MANOR CT. (12) MILES LN. (13) LAKEWAY DR. (14) LANE (15) CONNINGTON LN. (16) WALNUT LN. (17) SHORELINE DR. (18) PASCHALL CT. (19) GREENWOOD LN. (20) HAMMOND (21) SEMINOLE TERR. (22) SEMINOLE RD. (23) TWIN LAKES CIR. (24) WATERWOOD CIR. (25) WATERWOOD WAY (26) TWIN LAKES DR. (27) WATERWOOD CT.
- J-14 (1) WILSHIRE TERR. (2) LAKESIDE DR. (3) BRAWKWOOD AVE. (4) PORTER DR. (5) PENDEL DR. (6) WOODWARD LN.
- J-15 (1) WEDGEWOOD DR. (2) INNER CIR.
- J-16 (1) WILSHIRE TERR. (2) LAKESIDE DR. (3) BRAWKWOOD AVE. (4) PORTER DR. (5) PENDEL DR. (6) WOODWARD LN.

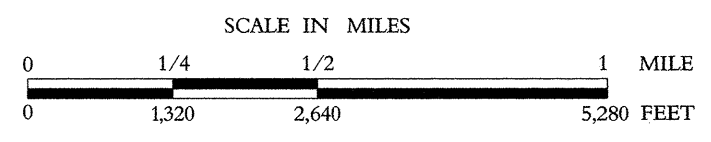
- K-13 (1) ASBURY AVE. (2) CENTRAL AVE. (3) COLLEGE AVE. (4) 54th PL. (5) 53rd TERR. (6) 52nd TERR.
- K-14 (1) ANN ARBOR AVE. (2) STERLING DR. (3) EASTMAN DR. (4) KINGSTON RD.
- K-17 (1) DAWN MARIE DR. (2) RELIEF TERR. (3) BARKER AVE. (4) YOUNGS BLVD. (5) CROSS AVE. (6) BILEY AVE.
- K-18 (1) DIANNE DR. (2) GLENBROOK CT. (3) GLENROCK DR.

- L-11 (1) BROWNVILLE LN. (2) SUNSET LN. (3) SPYGLASS LN.
- L-16 (1) WOODWARD AVE. (2) LANE AVE. (3) 42nd TERR. (4) NEWPORT AVE. (5) BROOKLINE DR.

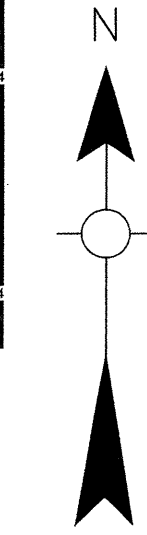
- M-16 (1) INDEPENDENCE AVE. (2) LAND AVE. (3) LINDA AVE. (4) EUBANK ST. (5) GARDEN PL. (6) DENNISTON DR.



STATE OF OKLAHOMA  
DEPARTMENT OF TRANSPORTATION  
CITY OF  
WARR ACRES  
OKLAHOMA COUNTY  
1990  
POPULATION  
9,288



SCALE IN METERS  
LEGEND  
CORPORATE LIMITS  
STATE NUMBERED ROUTES  
U.S. NUMBERED ROUTES  
INTERSTATE ROUTES



Copies of this map are available for public use at nominal cost.  
Address:  
OKLAHOMA DEPARTMENT OF TRANSPORTATION  
REPRODUCTION BRANCH (Phone - 521-2586)  
200 N.E. 21st STREET  
OKLAHOMA CITY, OKLA. 73105

ALL RIGHTS RESERVED COMPUTER GENERATED JANUARY, 1995

WARR ACRES, OKLAHOMA CO.