

11 12 13 14 15 16 17 18 19 20 21

- N-11 (1) OVERHOLSER DR. (2) PICNIC LN.
- N-12 (1) AMITA LN. (2) BROADVIEW DR. (3) MARK AVE. (4) PATRICK AVE. (5) HOLLY AVE.
- N-13 (1) DONALD AVE. (2) STERLING AVE. (3) LIBBY AVE.
- N-14 (1) NICKLAS AVE. (2) HARVARD AVE.
- N-19 (1) BROADWAY CR. (2) PARK PL. (3) NEBRASKA AVE. (4) EUCLID AVE.

- O-12 (1) FOGLEVE CT. (2) ARROWHEAD WAY (3) SCOVILLE DR. (4) SPARTA (5) WINDCHIME DR. (6) QUINCY DR. (7) FORT DR. (8) HANBORN AVE.
- O-13 (1) KULHAM AVE. (2) W. SIMMONS BLVD. (3) MISSOURI AVE. (4) WISCONSIN AVE. (5) MASSACHUSETTS AVE. (6) FARFA RD. (7) WAGNER DR. (8) ANCHOR DR. (9) ANCHOR CR. (10) SCHROEDER (11) CLIFFER ST. (12) RITCH DR. (13) FORT DR. (14) HANBORN AVE.
- O-20 (1) HANBORN AVE.

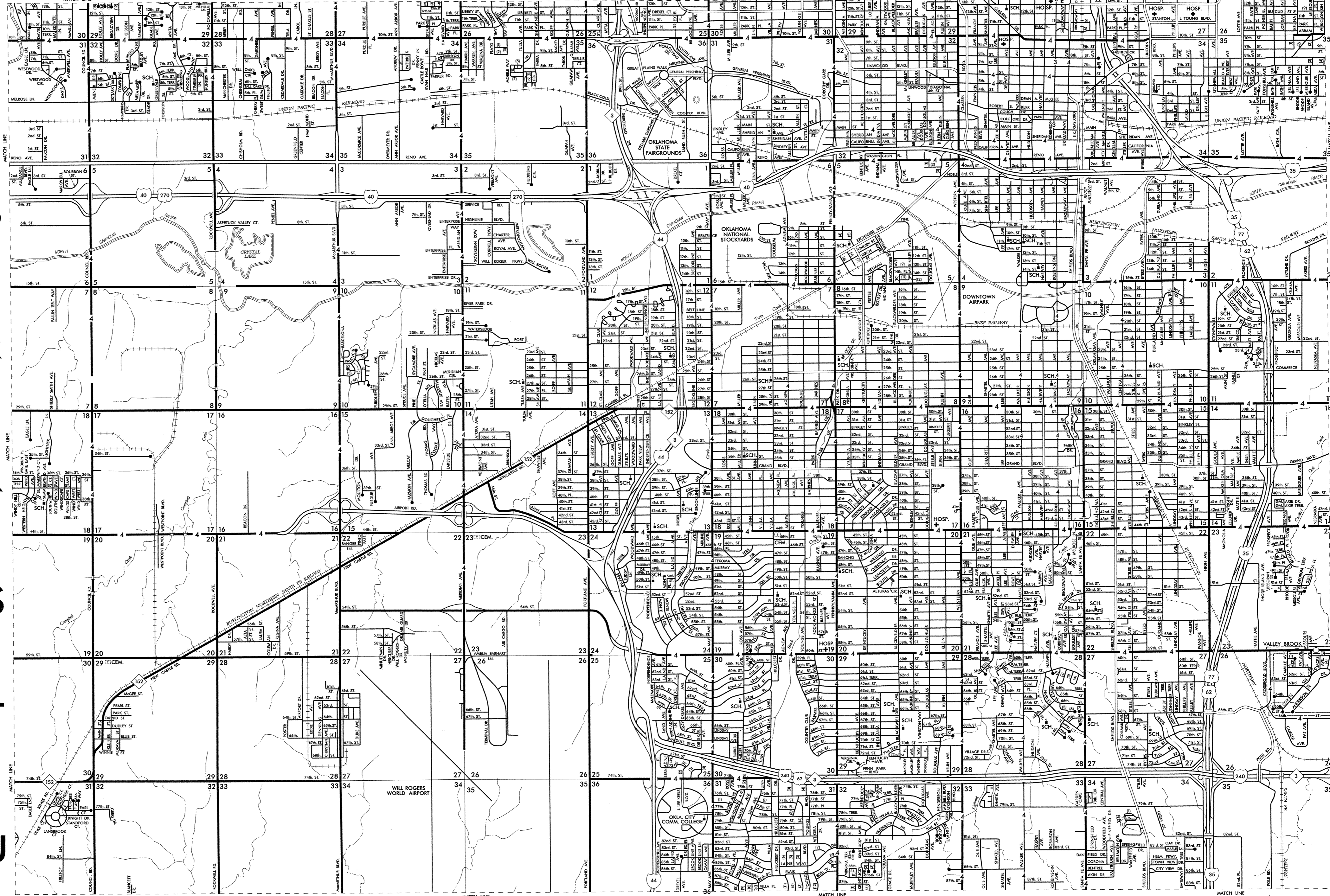
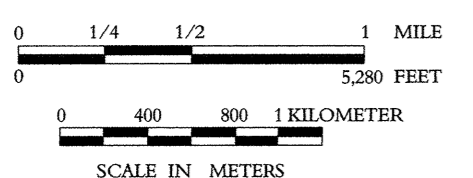
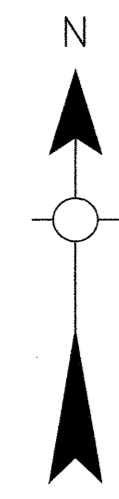
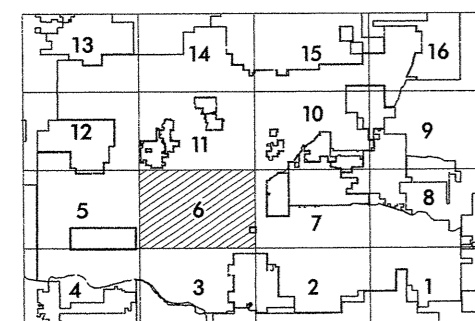
- F-18 (1) ELISON AVE. (2) WASHINGTON PL. (3) KERRY AVE. (4) DOUGHERTY AVE. (5) RICHWAY AVE. (6) SALZBERGER AVE. (7) WENWOOD BLVD. (8) OLD MAN CT. (9) WINDCHIME DR. (10) QUINCY DR. (11) 15th PL. (12) DAWN DR.

- Q-14 (1) AYLA (2) BL. CODOVA (3) CONROY (4) DR. CORTIZ (5) HANNAH CT. (6) SEVILLE LN.

- R-18 (1) AVENIDA DR. (2) RANCHO DR. (3) JO ANW DR.

- T-16 (1) LAND AVE. (2) DREXEL PL. (3) BROOKLINE AVE.
- T-17 (1) ROBINSON AVE. (2) ROBINSON DR. (3) BROADWAY AVE. (4) HARVEY DR. (5) 64th ST. (6) AUBUS CT. (7) HARRY CR. (8) JOE'S DR.
- T-21 (1) 60th ST. (2) HARRY CR. (3) 59th ST. DR. (4) JOE'S DR.

- U-17 (1) MEADOW CLIFF DR. (2) SHREWOOD AVE. (3) COUNTRY CLUB DR. (4) YOUNGS AVE. (5) CHAMARTE DR. (6) HILLCREST TERR. (7) LANE WAY CR. (8) ROSS AVE. (9) LANTON AVE. (10) LINN AVE.
- U-20 (1) BREEZE WAY (2) TROY (3) KUHL TERR. (4) SHYDER
- U-18 (1) VIRGINIA AVE. (2) BRACKER PL. (3) DAMIAN PL. (4) INDIANA AVE.



11 12 13 14 15 16 17 18 19 20 21

Copies of this map are available for public use at nominal cost.
 Address:
 OKLAHOMA DEPARTMENT OF TRANSPORTATION
 REPRODUCTION BRANCH (Phone - 521-2586)
 200 N.E. 21st STREET
 OKLAHOMA CITY, OKLA. 73105