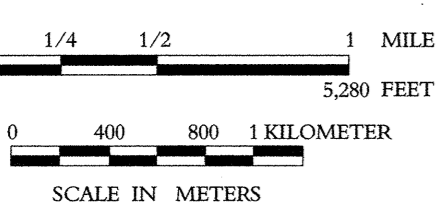
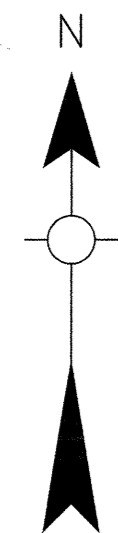
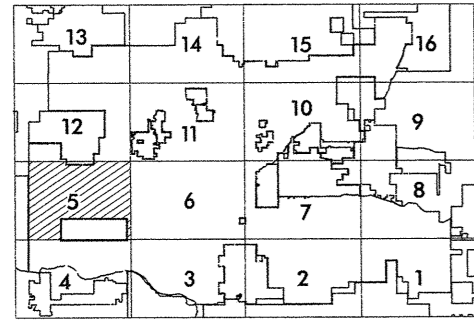


- N-7 (1) BRIGHT CANYON RD. (2) MESAVILLE. (3) TORRANTE PK. (4) BECK CANYON CT. (5) ACADIA CT.
- N-8 (1) MAGNOLIA CT. (2) HOLLYWOOD DR. (3) BOSSON LN. (4) O'CASEY ST. (5) MALPI CT. (6) NORTON CR. (7) PUMPKIN CR. (8) O'CASEY CT. (9) WILLOW DR. (10) GIBBY DR. (11) LOCKWOOD DR. (12) BOGGS CR. (13) STODOLSKA PL. (14) SILVER MAPLE DR. (15) BEEB RIDGE. (16) LARKDALE DR. (17) CEDAR HALL CR. (18) SAGANORE DR. (19) LOCKWOOD PL. (20) LOCKWOOD LN. (21) HICKORY HILLS ST.
- N-9 (1) BANFFWAY CT. (2) BANFF WAY CR. (3) ETER CR. (4) CAGNEY PL. (5) SENEYBRIDGE CT. (6) WESTBURY CT. (7) SENEYBRIDGE LN. (8) FAIRFAX CT. (9) FAIRFAX CT. (10) S.W. 14th ST. (11) KATHLEEN WAY. (12) SELBORNE DR. (13) S.W. 15th ST. (14) MAYER DR. (15) BRINKHEAD RD. (16) HOLLYHEAD TER. (17) DANBURY TER.
- N-10 (1) HAWANA DR. (2) SUZY DR.

- Q-7 (1) KENDAL AVE. (2) KENRUBO CT. (3) LANKESTAR PL. (4) LANKESTAR WAY. (5) MACKENZIE WAY. (6) NORWICH CR. (7) NORWICH PL. (8) KENDAL PL. (9) KENDAL PL. (10) BIKENHEAD RD. (11) HANBY CT. (12) BENTHAM CT. (13) HANBY LN. (14) BENTHAM PL. (15) BENTHAM WAY. (16) BUTLAND TER. (17) SELBORNE PL.

- Q-8 (1) KENDAL AVE. (2) KENRUBO CT. (3) LANKESTAR PL. (4) LANKESTAR WAY. (5) MACKENZIE WAY. (6) NORWICH CR. (7) NORWICH PL. (8) KENDAL PL. (9) KENDAL PL. (10) BIKENHEAD RD. (11) HANBY CT. (12) BENTHAM CT. (13) HANBY LN. (14) BENTHAM PL. (15) BENTHAM WAY. (16) BUTLAND TER. (17) SELBORNE PL.

- Q-9 (1) KENDAL AVE. (2) KENRUBO CT. (3) LANKESTAR PL. (4) LANKESTAR WAY. (5) MACKENZIE WAY. (6) NORWICH CR. (7) NORWICH PL. (8) KENDAL PL. (9) KENDAL PL. (10) BIKENHEAD RD. (11) HANBY CT. (12) BENTHAM CT. (13) HANBY LN. (14) BENTHAM PL. (15) BENTHAM WAY. (16) BUTLAND TER. (17) SELBORNE PL.



Copies of this map are available for public use at nominal cost.  
 Address:  
 OKLAHOMA DEPARTMENT OF TRANSPORTATION  
 REPRODUCTION BRANCH (Phone - 521-2586)  
 200 N.E. 21st STREET  
 OKLAHOMA CITY, OKLA. 73105

