

INFORMATION FOR HIGHWAY SYSTEMS FILES OF MARCH 19, 2001

AGENDA ITEM NO.: Because the Right of Way was not given to the local jurisdiction, this item did not require approval by the Transportation Commission.

SUBJECT: State Highway System Revision
Relocation of US 60 west of Arnett

COUNTY: Ellis

This item is necessitated by the construction of new bridge of US 60 on new alignment west of Arnett in Ellis County. Construction Project BRFY 019N (001).

Add to the State Highway System a segment of new highway to be designated US 60, beginning at a tie with the existing facility in Section 10, T19N, R26W and extending west approximately 0.73 mile to a tie with existing facility in Section 9, T19N, R26W west of Arnett.

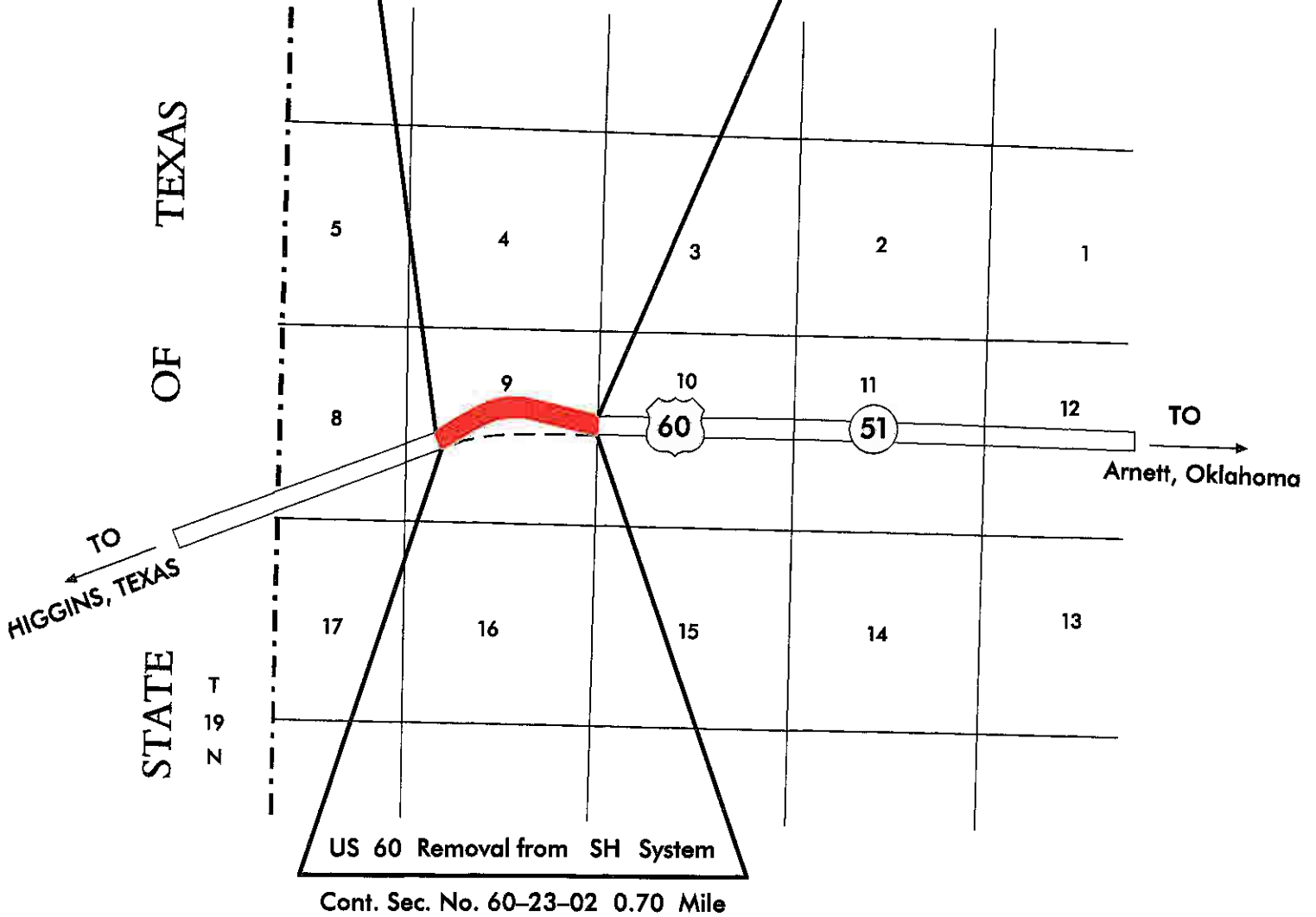
Remove from the State Highway System a portion of US 60, beginning at the new construction in Section 10, T19N, R26W and extending west approximately 0.7 mile to new construction west of Arnett. This portion of old US 60 roadway surface was removed and Right of Way retained by the State..

This revision become effective upon completion of construction.

US 60 Addition to SH System

Cont. Sec. No. 60-23-02 0.73 Mile

R 26 W





US 60 Removal from SH System
Cont. Sec. No. 60-23-02 0.70 Mile



ADDITION = 0.73 MILE
REMOVAL = 0.70 MILE
NET = 0.03 MILE

REVISION TO SH SYSTEM
US 60 RELOCATION
ELLIS COUNTY
BRFY-019N(001)
MARCH 8, 2001
PLANNING DIVISION
SYSTEMS SECTION

APPROVED _____ ITEM NO.
OKLAHOMA STATE TRANSPORTATION COMMISSION

PRESENT SH SYSTEM 
ADDITION TO SH SYSTEM 
REMOVAL FROM SH SYSTEM 