

US 60
12/17/56

December 17, 1956

Item No. 888

Ottawa County - Addition to the State Highway System

That the Commission approve the following change in the State Highway System due to the relocation of US 60 from the Interchange south of Miami northeast through Fairland:

REMOVE FROM THE SYSTEM:

US 60 beginning at the intersection of US 66-59-69 and US 60 west of Fairland east to Railroad Street in Fairland; thence northeast along Railroad Street to Main Street; thence northwest to Conner Street, a total distance of 4.8 miles to be removed from the System and returned to Ottawa County and the City of Fairland.

REMOVE DESIGNATION OF US 60:

Beginning at the Jct. of US 59-66-69 and US 60 west of Fairland south to the Interchange south of Miami, a total distance of 1.8 miles designation of US 60 removed from the System.

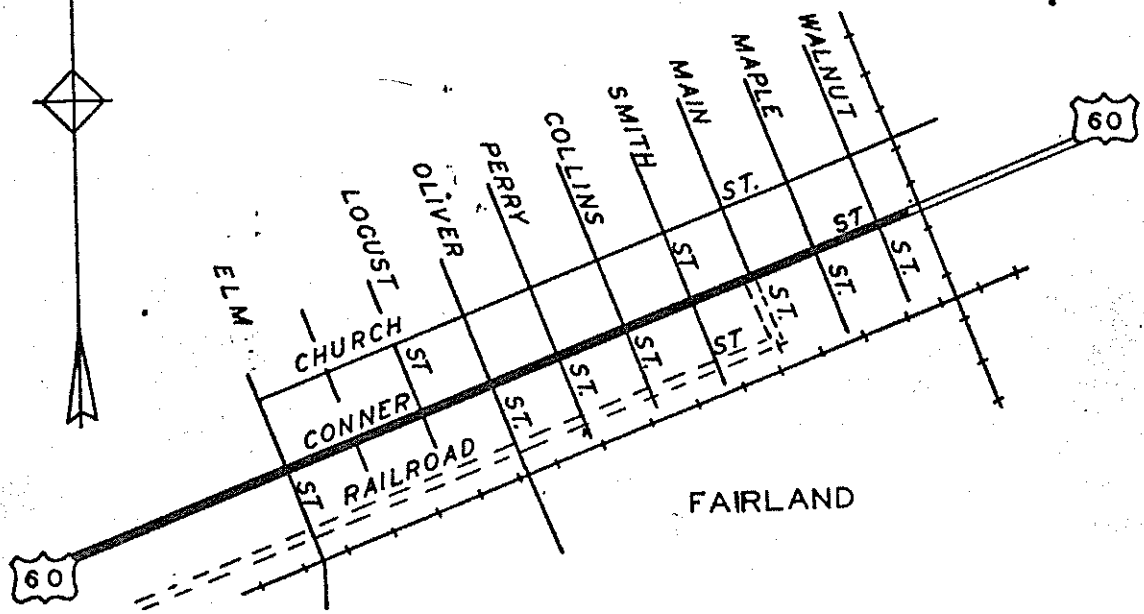
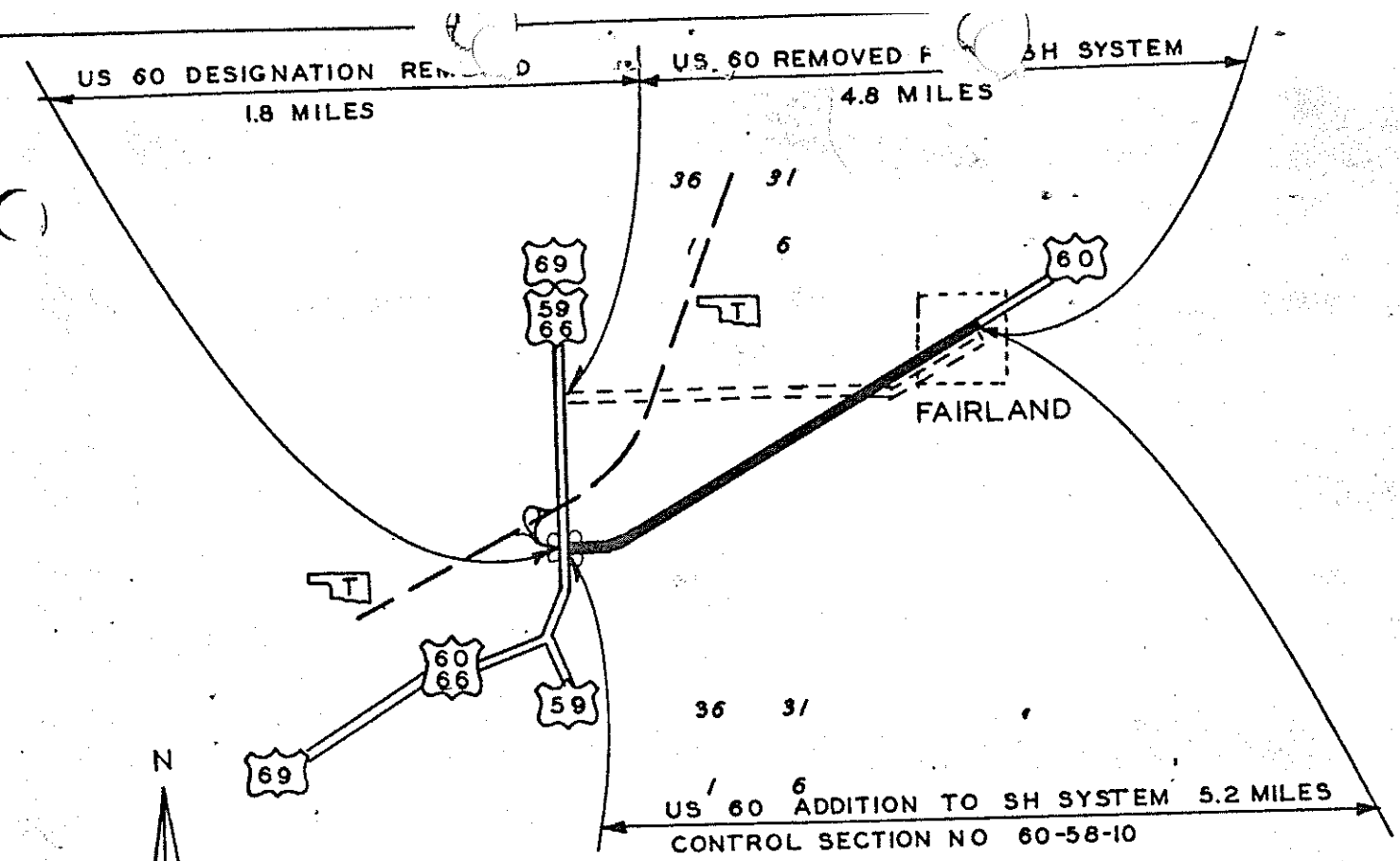
ADD TO THE SYSTEM:

US 66 beginning at the Interchange and new location of US 60 south of Miami; thence east and northeast through Fairland on the new location on Conner Street in Fairland, a total distance of 4.8 miles to be added to the State Highway System and designated as US 60.

Approval


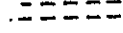
Approved

Hicks
Tucker
Brad
Dilis



US 60 RELOCATION
 FAIRLAND WEST TO US 66
 OTTAWA COUNTY
 NOV. 23, 1956

APPROVED 12-17-56 ITEM 888
 OKLAHOMA STATE HIGHWAY COMMISSION

APPROVED ADDITION TO SH SYSTEM 
 APPROVED DELETION TO SH SYSTEM 
 PRESENT SH SYSTEM 