

ARKANSAS RIVER

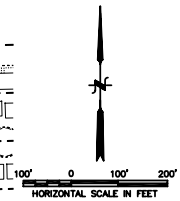
MATCHLINE

MATCHLINE

MATCHLINE

LEGEND

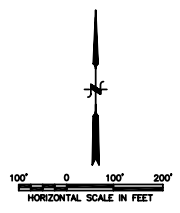
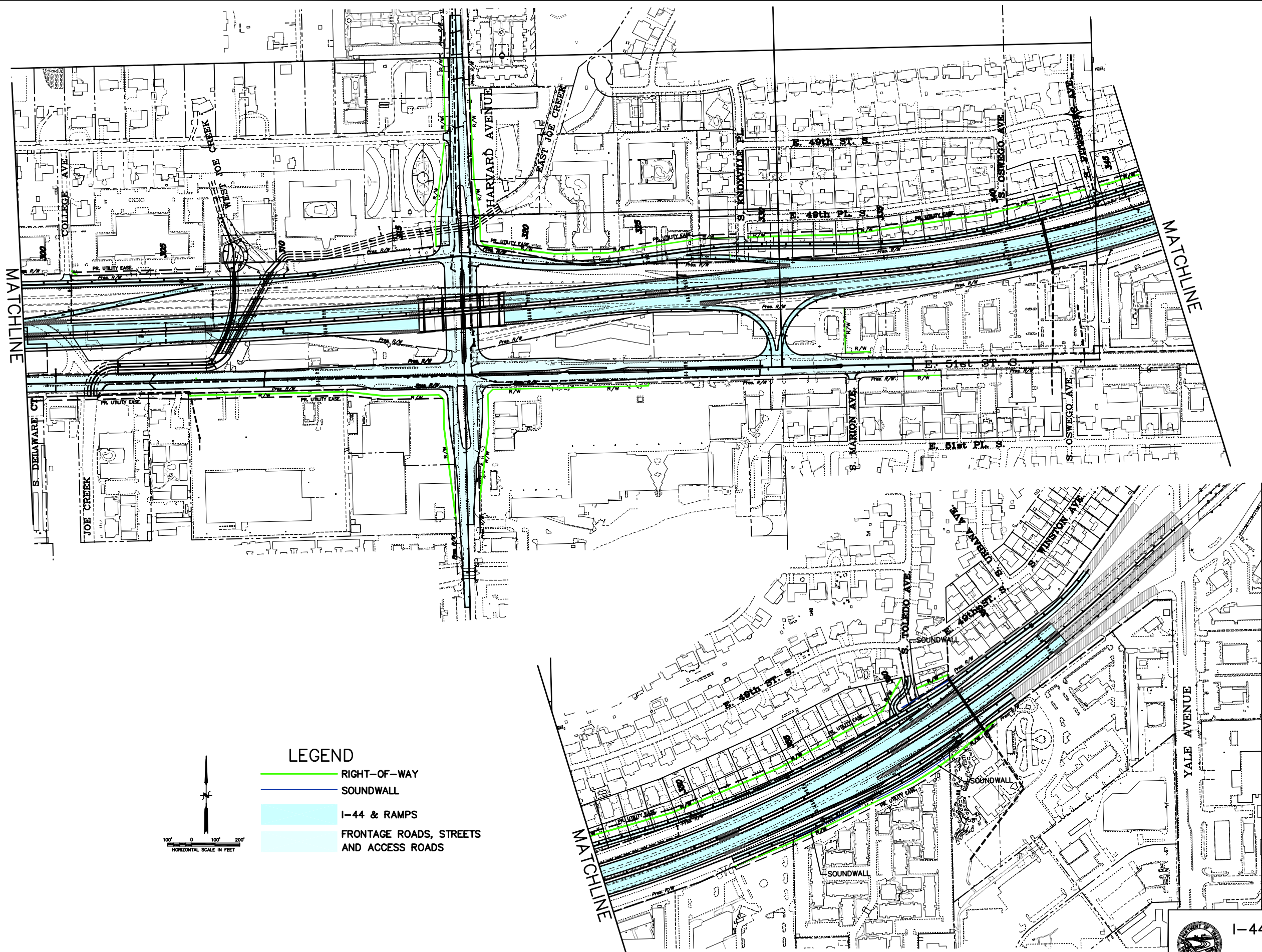
- RIGHT-OF-WAY
- SOUNDWALL
- I-44 & RAMPS
- FRONTAGE ROADS, STREETS AND ACCESS ROADS



POSSIBLE RAMP LOCATION
(UNDER STUDY)



I-44 FUNCTIONAL PLANS
TULSA COUNTY
NOV. 3, 2005



- LEGEND**
- RIGHT-OF-WAY
 - SOUNDWALL
 - I-44 & RAMPS
 - FRONTAGE ROADS, STREETS AND ACCESS ROADS

