










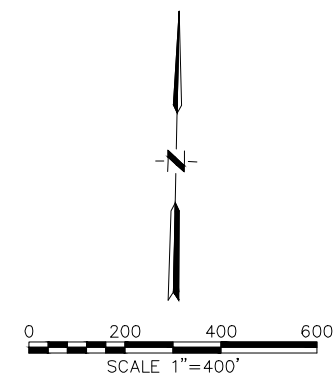
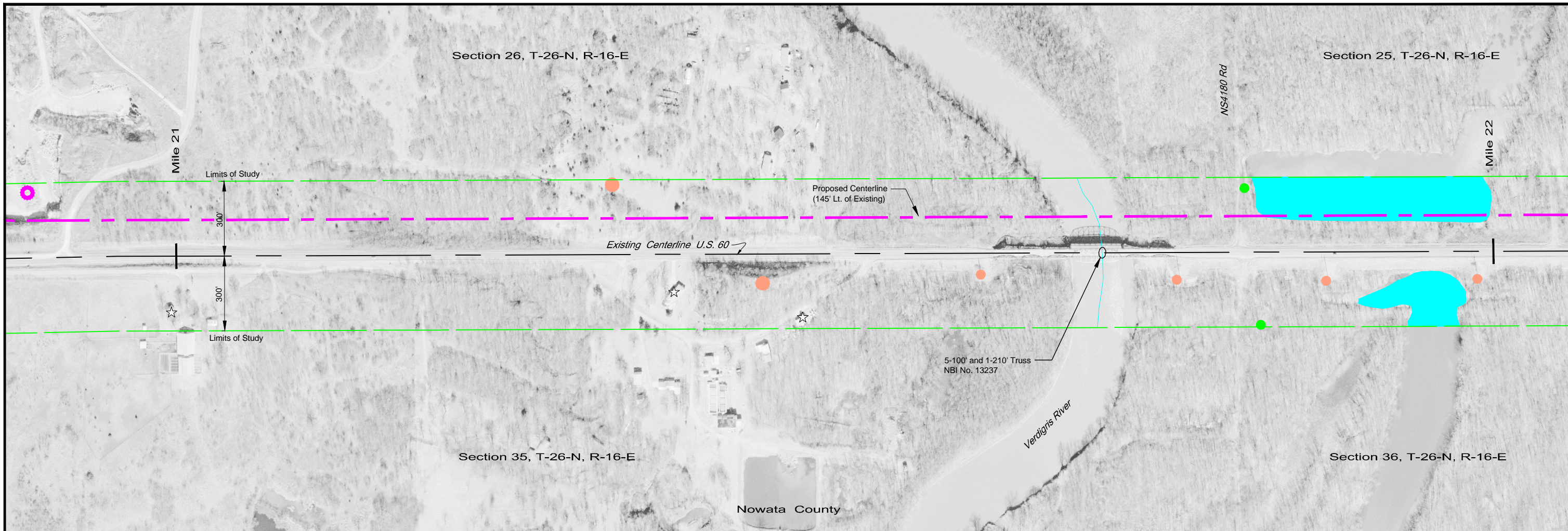


LEGEND













-  WATER FEATURE
-  FINAL CUT PIT IMPOUNDMENT
-  WETLAND
-  HAZARDOUS WASTE SITE
-  OIL SITE (ACTIVE)
-  OIL SITE (INACTIVE)
-  MAJOR UTILITY
-  RESIDENCE
-  BARN/SHED
-  SENSITIVE SITE
-  PARK
-  COMMERCIAL BUILDING

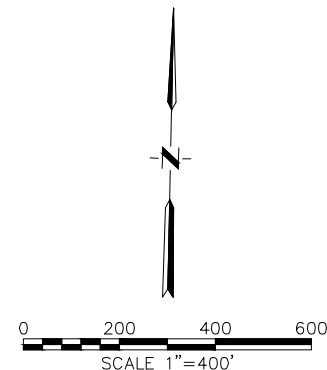


Survey	CKS	U.S. 60	NOWATA COUNTY
Drawn	CKD	PROPOSED ALIGNMENT ENVIRONMENTAL CONSTRAINT MAP MILE 20.7 TO MILE 21.0	
Checked	CKE		
Approved			
Squad	C & K		
JOB PIECE NO. EC882			

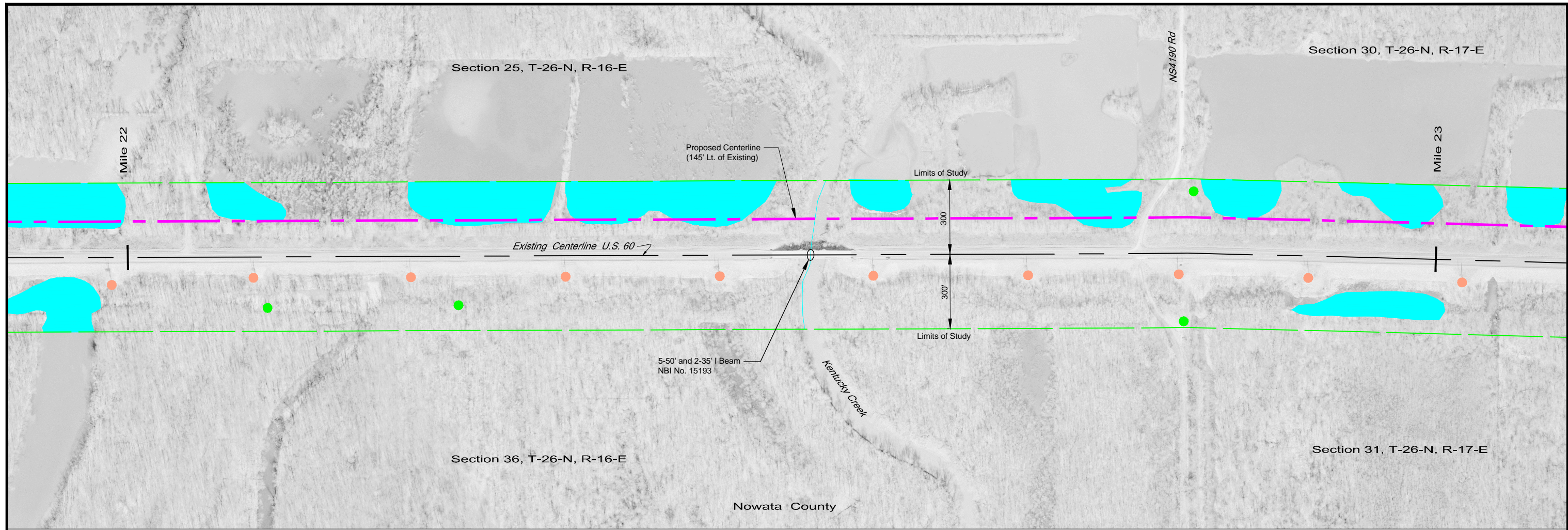


LEGEND








-  WATER FEATURE
-  FINAL CUT PIT IMPOUNDMENT
-  WETLAND
-  HAZARDOUS WASTE SITE
-  OIL SITE (ACTIVE)
-  OIL SITE (INACTIVE)
-  MAJOR UTILITY
-  RESIDENCE
-  BARN/SHED
-  SENSITIVE SITE
-  PARK
-  COMMERCIAL BUILDING

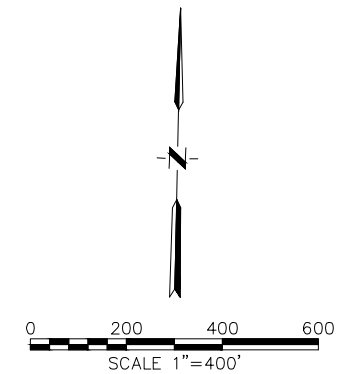


Survey	CKS	U.S. 60	NOWATA COUNTY
Drawn	CKD	PROPOSED ALIGNMENT ENVIRONMENTAL CONSTRAINT MAP MILE 21.0 TO MILE 22.0	
Checked	CKE		
Approved			
Squad	C & K		
		JOB PIECE NO. EC882	SHEET NO. 22

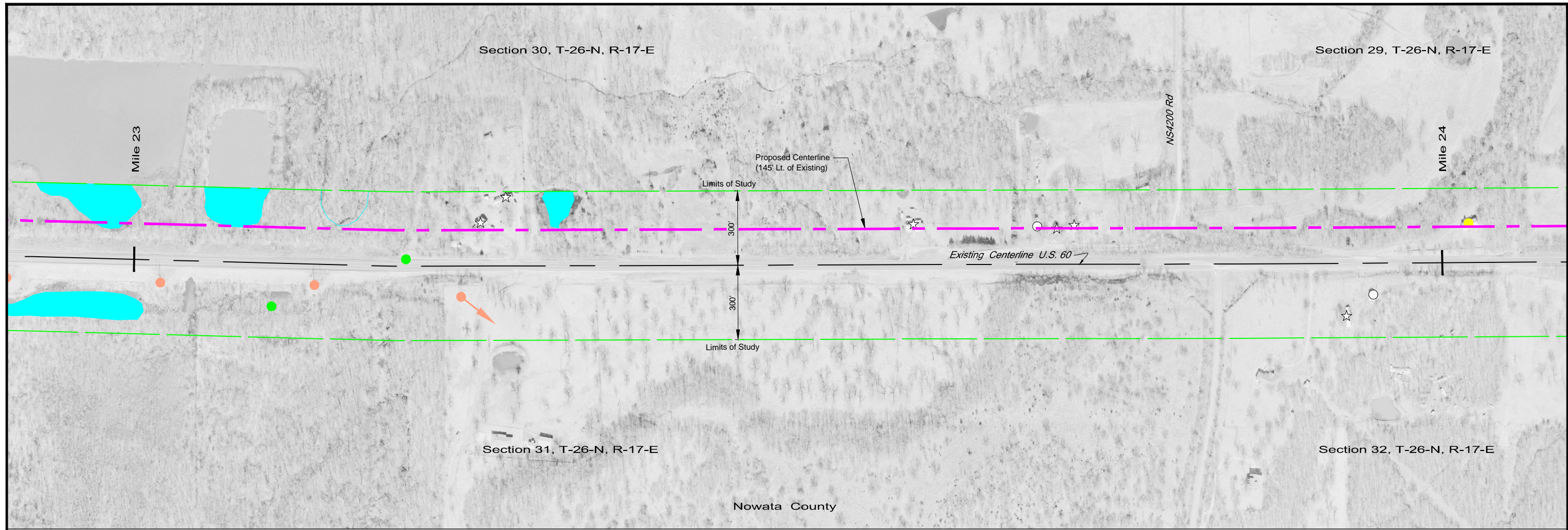


LEGEND







-  WATER FEATURE
-  FINAL CUT PIT IMPOUNDMENT
-  WETLAND
-  HAZARDOUS WASTE SITE
-  OIL SITE (ACTIVE)
-  OIL SITE (INACTIVE)
-  MAJOR UTILITY
-  RESIDENCE
-  BARN/SHED
-  SENSITIVE SITE
-  PARK
-  COMMERCIAL BUILDING

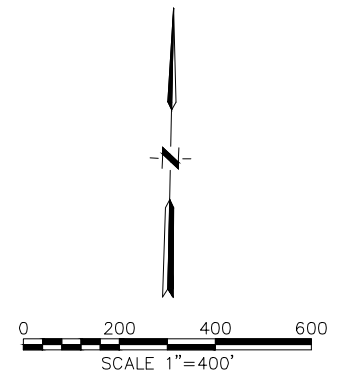


Survey	CKS	U.S. 60	NOWATA COUNTY
Drawn	CKD	PROPOSED ALIGNMENT ENVIRONMENTAL CONSTRAINT MAP MILE 22.0 TO MILE 23.0	
Checked	CKE		
Approved			
Squad	C & K		
		JOB PIECE NO. EC882	SHEET NO. 23

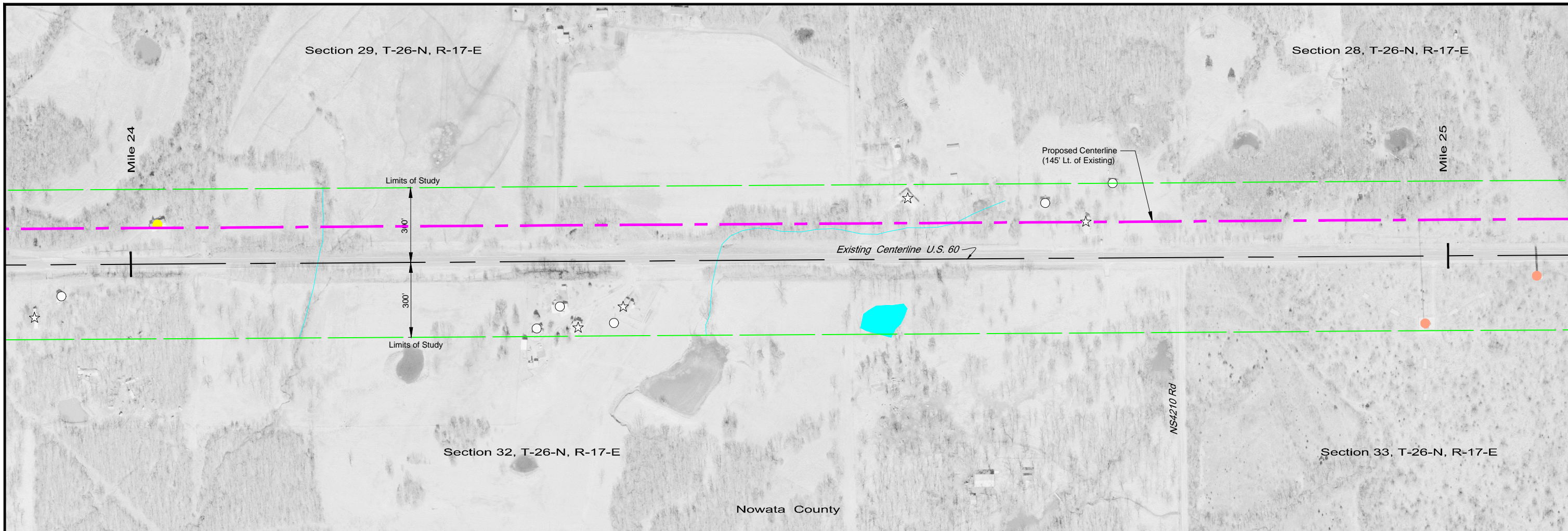


LEGEND











-  WATER FEATURE
-  FINAL CUT PIT IMPOUNDMENT
-  WETLAND
-  HAZARDOUS WASTE SITE
-  OIL SITE (ACTIVE)
-  OIL SITE (INACTIVE)
-  MAJOR UTILITY
-  RESIDENCE
-  BARN/SHED
-  SENSITIVE SITE
-  PARK
-  COMMERCIAL BUILDING

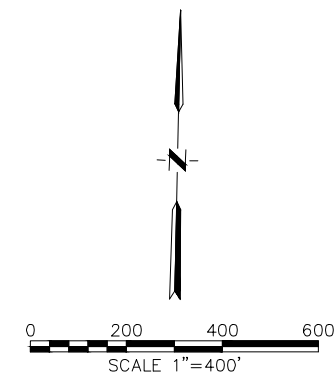


Survey	CKS	U.S. 60	NOWATA COUNTY
Drawn	CKD	PROPOSED ALIGNMENT ENVIRONMENTAL CONSTRAINT MAP MILE 23.0 TO MILE 24.0	
Checked	CKE		
Approved			
Squad	C & K		
		JOB PIECE NO. EC882	SHEET NO. 24

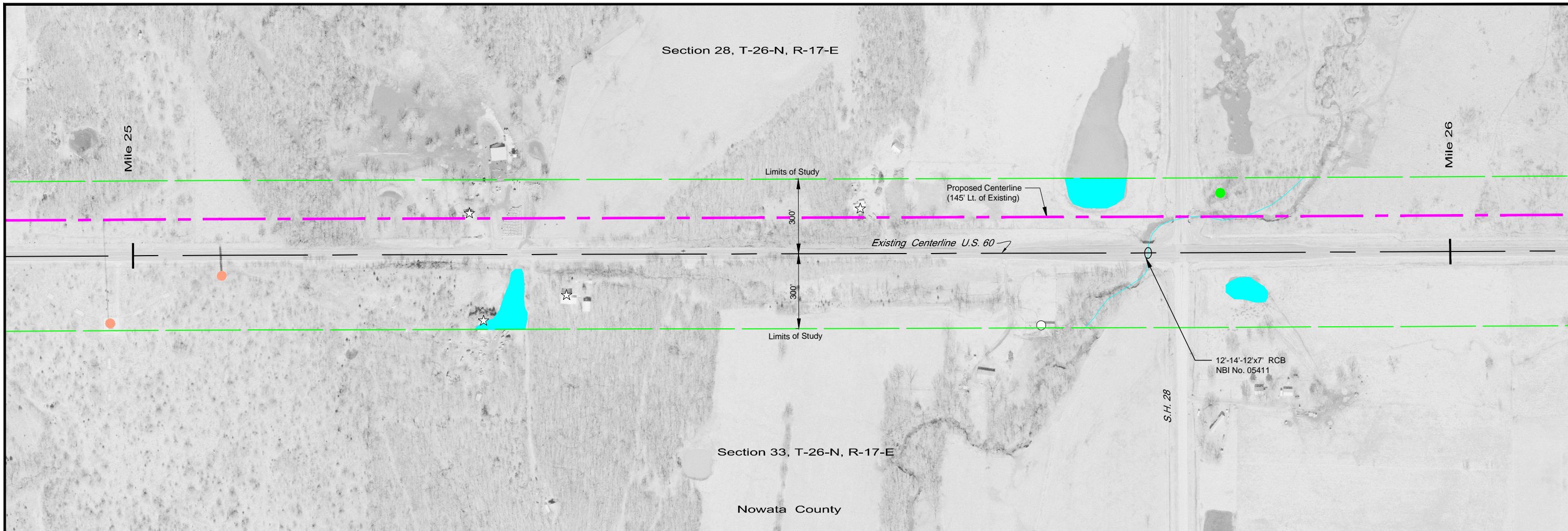


LEGEND









-  WATER FEATURE
-  FINAL CUT PIT IMPOUNDMENT
-  WETLAND
-  HAZARDOUS WASTE SITE
-  OIL SITE (ACTIVE)
-  OIL SITE (INACTIVE)
-  MAJOR UTILITY
-  RESIDENCE
-  BARN/SHED
-  SENSITIVE SITE
-  PARK
-  COMMERCIAL BUILDING

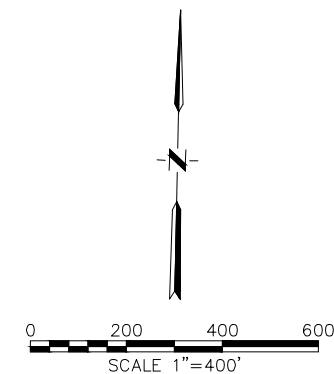


Survey	CKS	U.S. 60	NOWATA COUNTY
Drawn	CKD	PROPOSED ALIGNMENT ENVIRONMENTAL CONSTRAINT MAP MILE 24.0 TO MILE 25.0	
Checked	CKE		
Approved			
Squad	C & K		
		JOB PIECE NO. EC882	SHEET NO. 25

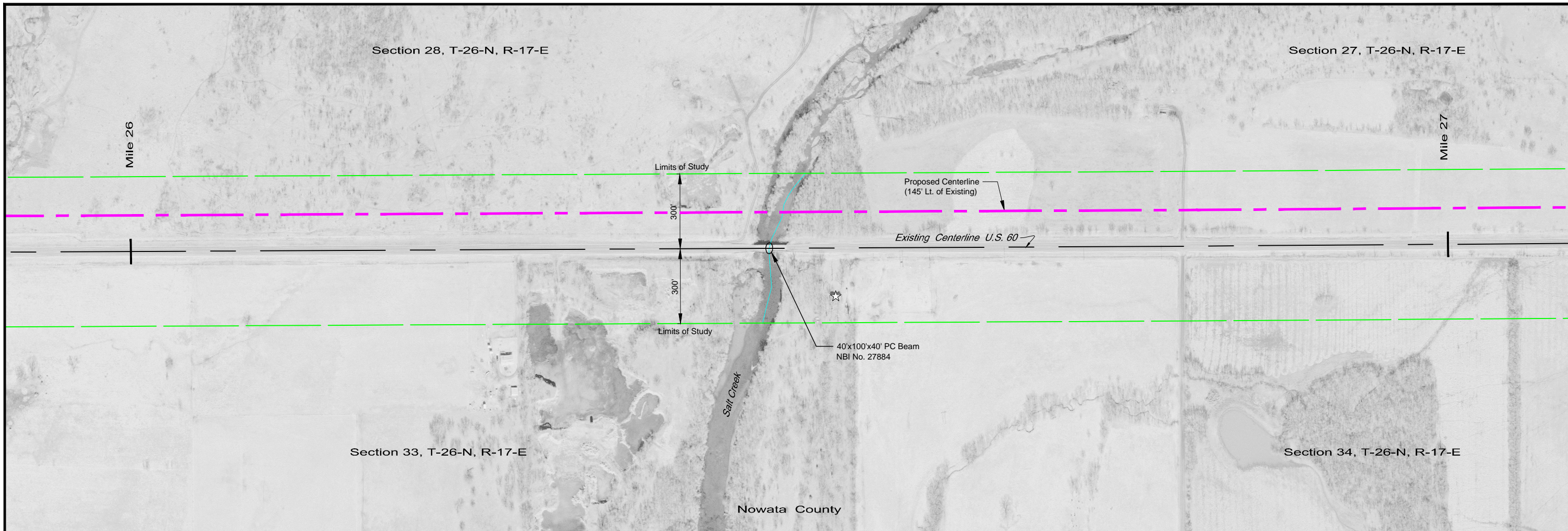


LEGEND









-  WATER FEATURE
-  FINAL CUT PIT IMPOUNDMENT
-  WETLAND
-  HAZARDOUS WASTE SITE
-  OIL SITE (ACTIVE)
-  OIL SITE (INACTIVE)
-  MAJOR UTILITY
-  RESIDENCE
-  BARN/SHED
-  SENSITIVE SITE
-  PARK
-  COMMERCIAL BUILDING

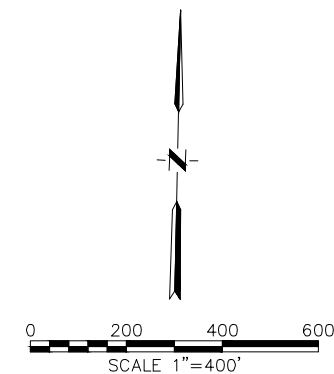


Survey	CKS	U.S. 60	NOWATA COUNTY
Drawn	CKD	PROPOSED ALIGNMENT ENVIRONMENTAL CONSTRAINT MAP MILE 25.0 TO MILE 26.0	
Checked	CKE		
Approved			
Squad	C & K		
		JOB PIECE NO. EC882	SHEET NO. 26

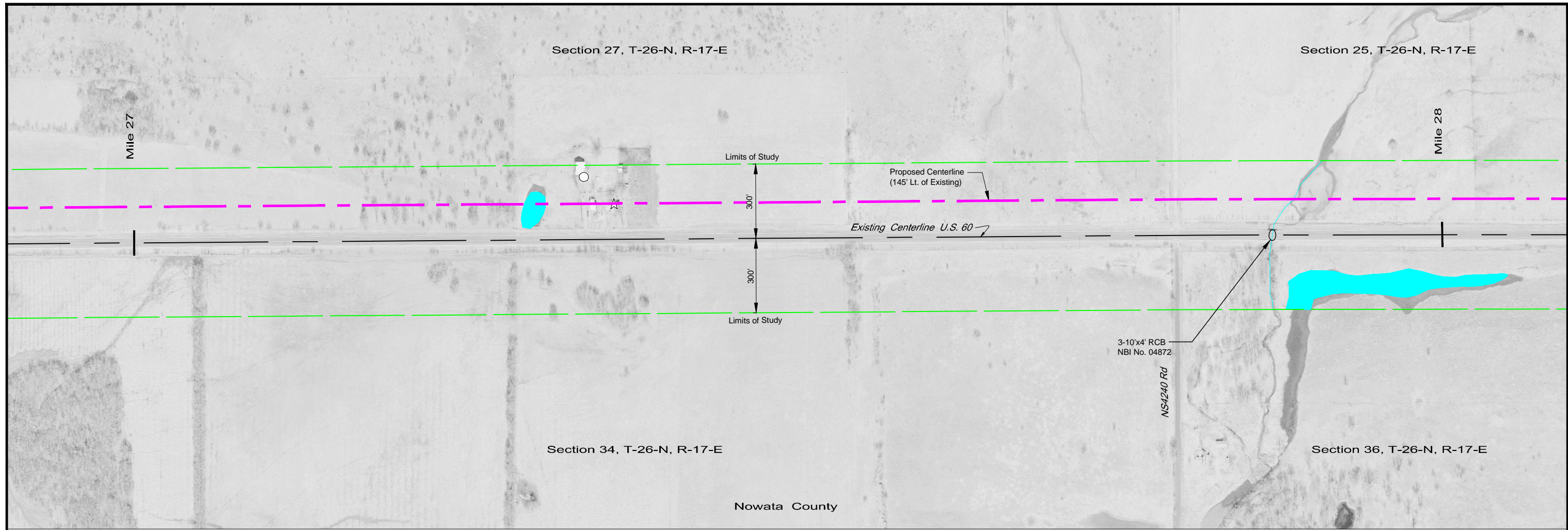


LEGEND









-  WATER FEATURE
-  FINAL CUT PIT IMPOUNDMENT
-  WETLAND
-  HAZARDOUS WASTE SITE
-  OIL SITE (ACTIVE)
-  OIL SITE (INACTIVE)
-  MAJOR UTILITY
-  RESIDENCE
-  BARN/SHED
-  SENSITIVE SITE
-  PARK
-  COMMERCIAL BUILDING

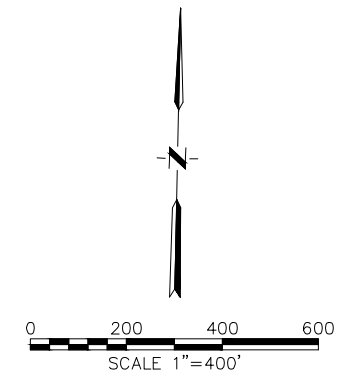


Survey	CKS	U.S. 60	NOWATA COUNTY
Drawn	CKD	PROPOSED ALIGNMENT ENVIRONMENTAL CONSTRAINT MAP MILE 26.0 TO MILE 27.0	
Checked	CKE		
Approved			
Squad	C & K		
		JOB PIECE NO. EC882	SHEET NO. 27

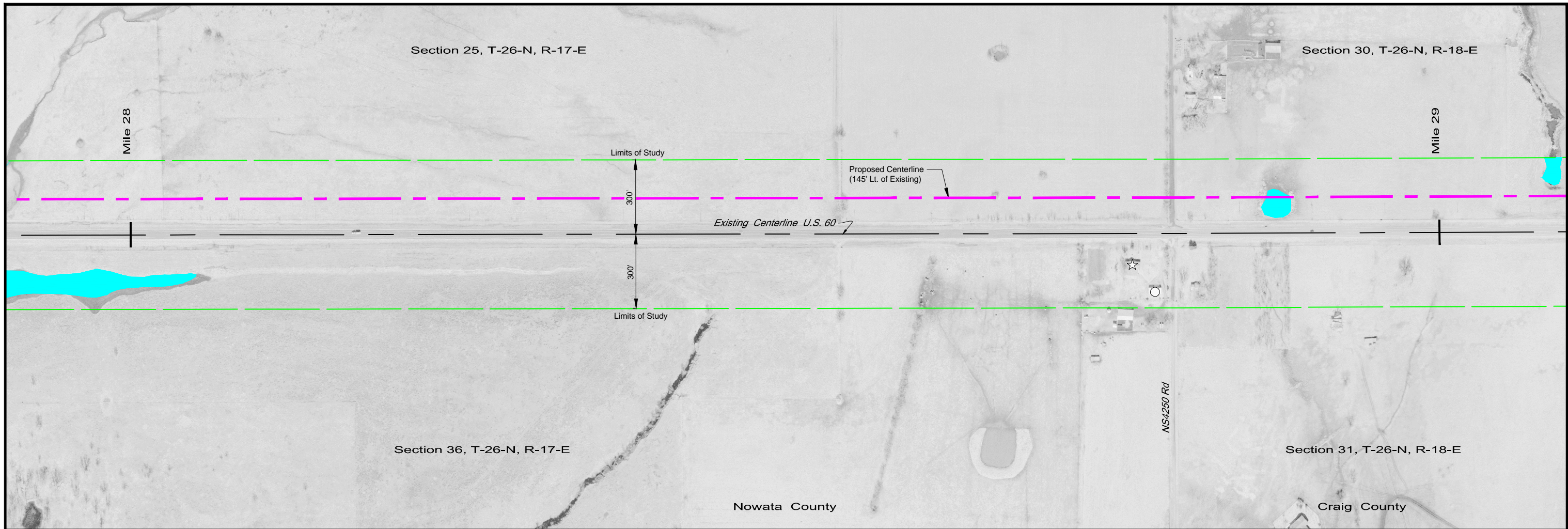


LEGEND













-  WATER FEATURE
-  FINAL CUT PIT IMPOUNDMENT
-  WETLAND
-  HAZARDOUS WASTE SITE
-  OIL SITE (ACTIVE)
-  OIL SITE (INACTIVE)
-  MAJOR UTILITY
-  RESIDENCE
-  BARN/SHED
-  SENSITIVE SITE
-  PARK
-  COMMERCIAL BUILDING

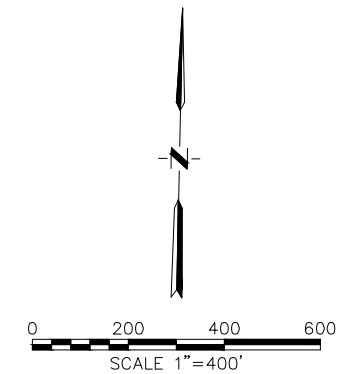


Survey	CKS	U.S. 60	NOWATA COUNTY
Drawn	CKD	PROPOSED ALIGNMENT ENVIRONMENTAL CONSTRAINT MAP MILE 27.0 TO MILE 28.0	
Checked	CKE		
Approved			
Squad	C & K		
		JOB PIECE NO. EC882	SHEET NO. 28

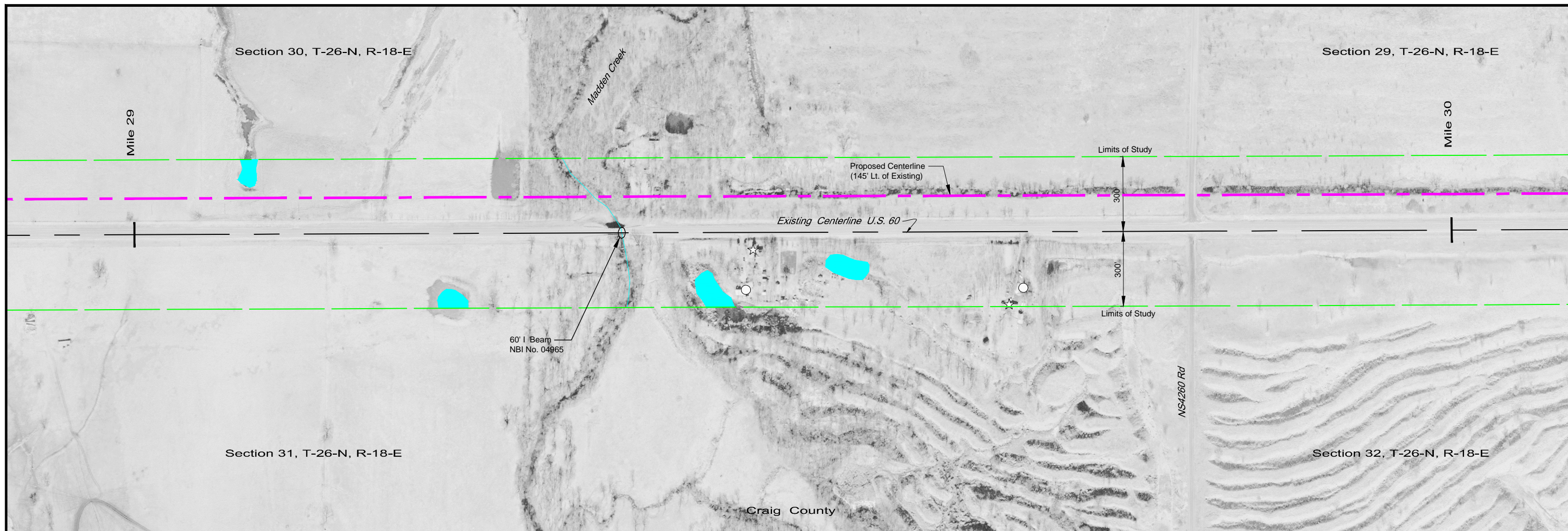


LEGEND













-  WATER FEATURE
-  FINAL CUT PIT IMPOUNDMENT
-  WETLAND
-  HAZARDOUS WASTE SITE
-  OIL SITE (ACTIVE)
-  OIL SITE (INACTIVE)
-  MAJOR UTILITY
-  RESIDENCE
-  BARN/SHED
-  SENSITIVE SITE
-  PARK
-  COMMERCIAL BUILDING

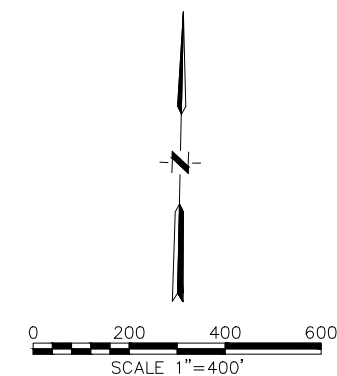


Survey	CKS	U.S. 60	NOWATA & CRAIG COUNTIES
Drawn	CKD	PROPOSED ALIGNMENT ENVIRONMENTAL CONSTRAINT MAP MILE 28.0 TO MILE 29.0	
Checked	CKE		
Approved			
Squad	C & K		
		JOB PIECE NO. EC882	SHEET NO. _29_



LEGEND











-  WATER FEATURE
-  FINAL CUT PIT IMPOUNDMENT
-  WETLAND
-  HAZARDOUS WASTE SITE
-  OIL SITE (ACTIVE)
-  OIL SITE (INACTIVE)
-  MAJOR UTILITY
-  RESIDENCE
-  BARN/SHED
-  SENSITIVE SITE
-  PARK
-  COMMERCIAL BUILDING

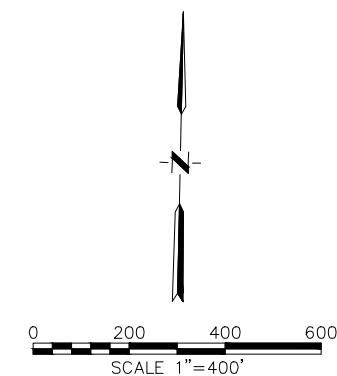


Survey	CKS	U.S. 60	CRAIG COUNTY
Drawn	CKD	PROPOSED ALIGNMENT ENVIRONMENTAL CONSTRAINT MAP MILE 29.0 TO MILE 30.0	
Checked	CKE		
Approved			
Squad	C & K		
		JOB PIECE NO. EC882	SHEET NO. <u>30</u>

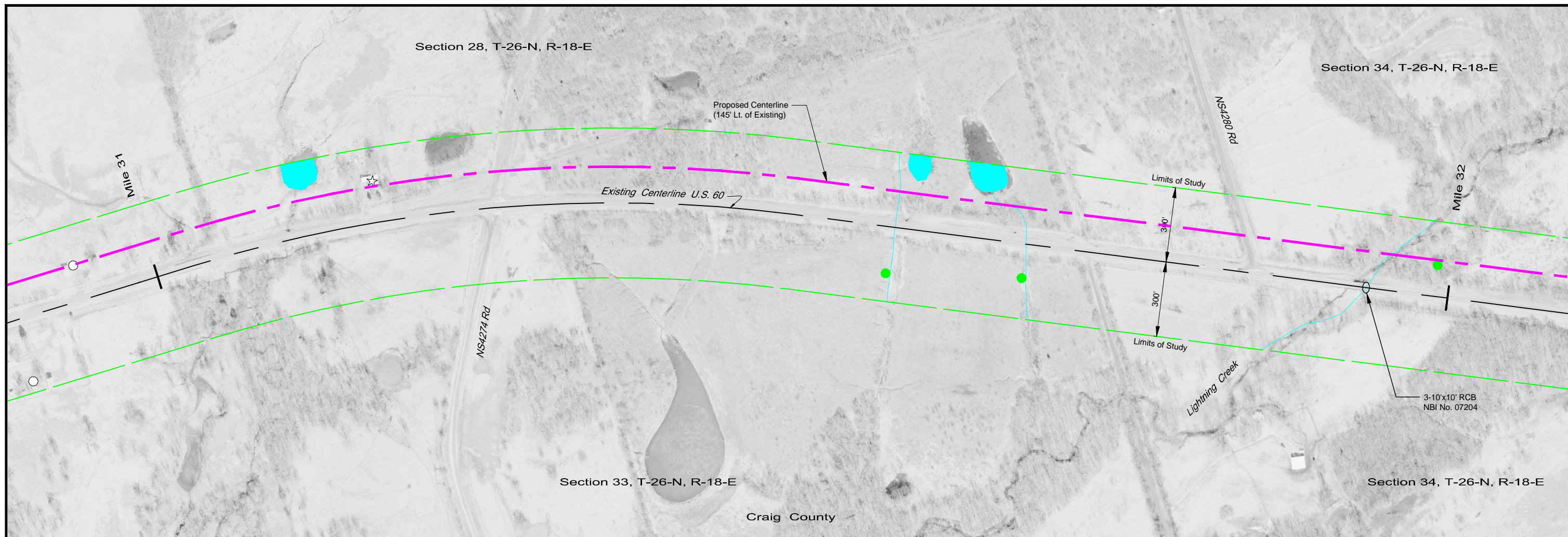


LEGEND













-  WATER FEATURE
-  FINAL CUT PIT IMPOUNDMENT
-  WETLAND
-  HAZARDOUS WASTE SITE
-  OIL SITE (ACTIVE)
-  OIL SITE (INACTIVE)
-  MAJOR UTILITY
-  RESIDENCE
-  BARN/SHED
-  SENSITIVE SITE
-  PARK
-  COMMERCIAL BUILDING

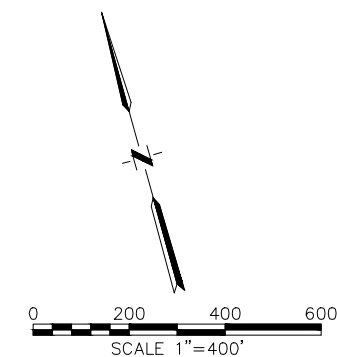


Survey	CKS	U.S. 60	CRAIG COUNTY
Drawn	CKD	PROPOSED ALIGNMENT ENVIRONMENTAL CONSTRAINT MAP MILE 30.0 TO MILE 31.0	
Checked	CKE		
Approved			
Squad	C & K		

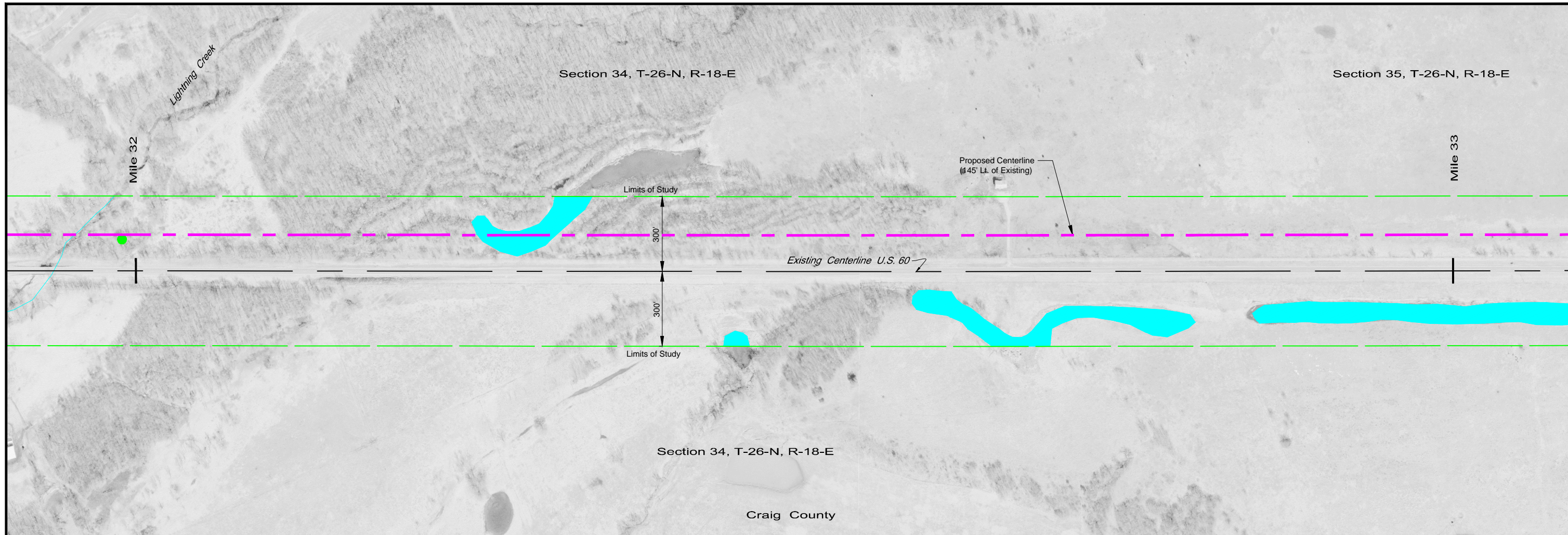


LEGEND













-  WATER FEATURE
-  FINAL CUT PIT IMPOUNDMENT
-  WETLAND
-  HAZARDOUS WASTE SITE
-  OIL SITE (ACTIVE)
-  OIL SITE (INACTIVE)
-  MAJOR UTILITY
-  RESIDENCE
-  BARN/SHED
-  SENSITIVE SITE
-  PARK
-  COMMERCIAL BUILDING

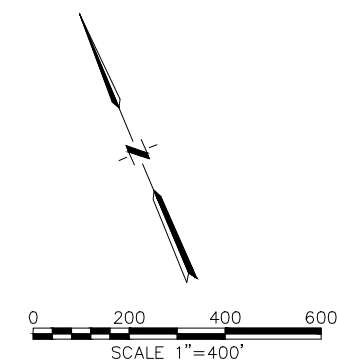


Survey	CKS	U.S. 60	CRAIG COUNTY
Drawn	CKD	PROPOSED ALIGNMENT ENVIRONMENTAL CONSTRAINT MAP MILE 31.0 TO MILE 32.0	
Checked	CKE		
Approved			
Squad	C & K		
		JOB PIECE NO. EC882	SHEET NO. 32

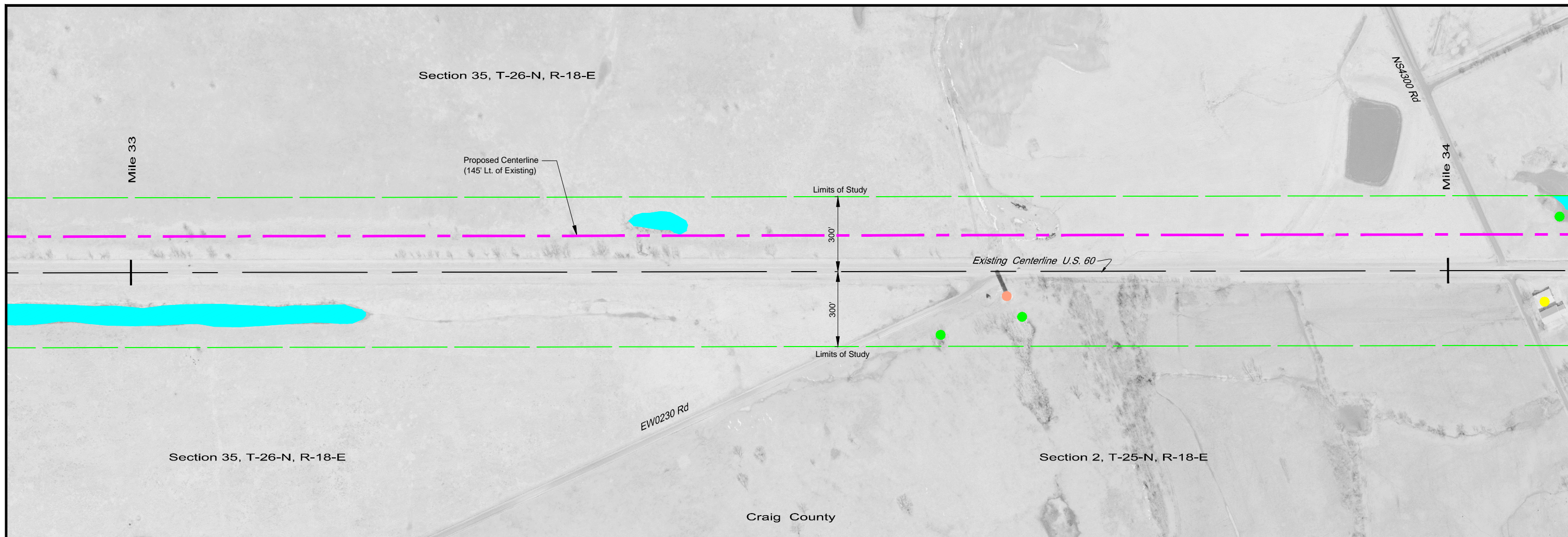


LEGEND













-  WATER FEATURE
-  FINAL CUT PIT IMPOUNDMENT
-  WETLAND
-  HAZARDOUS WASTE SITE
-  OIL SITE (ACTIVE)
-  OIL SITE (INACTIVE)
-  MAJOR UTILITY
-  RESIDENCE
-  BARN/SHED
-  SENSITIVE SITE
-  PARK
-  COMMERCIAL BUILDING

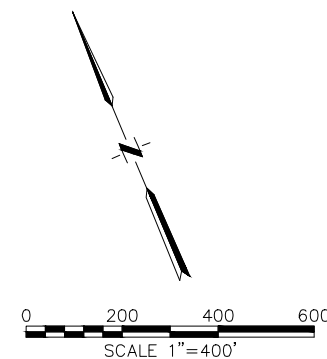


Survey	CKS	U.S. 60	CRAIG COUNTY
Drawn	CKD	PROPOSED ALIGNMENT ENVIRONMENTAL CONSTRAINT MAP MILE 32.0 TO MILE 33.0	
Checked	CKE		
Approved			
Squad	C & K		
		JOB PIECE NO. EC882	SHEET NO. 33

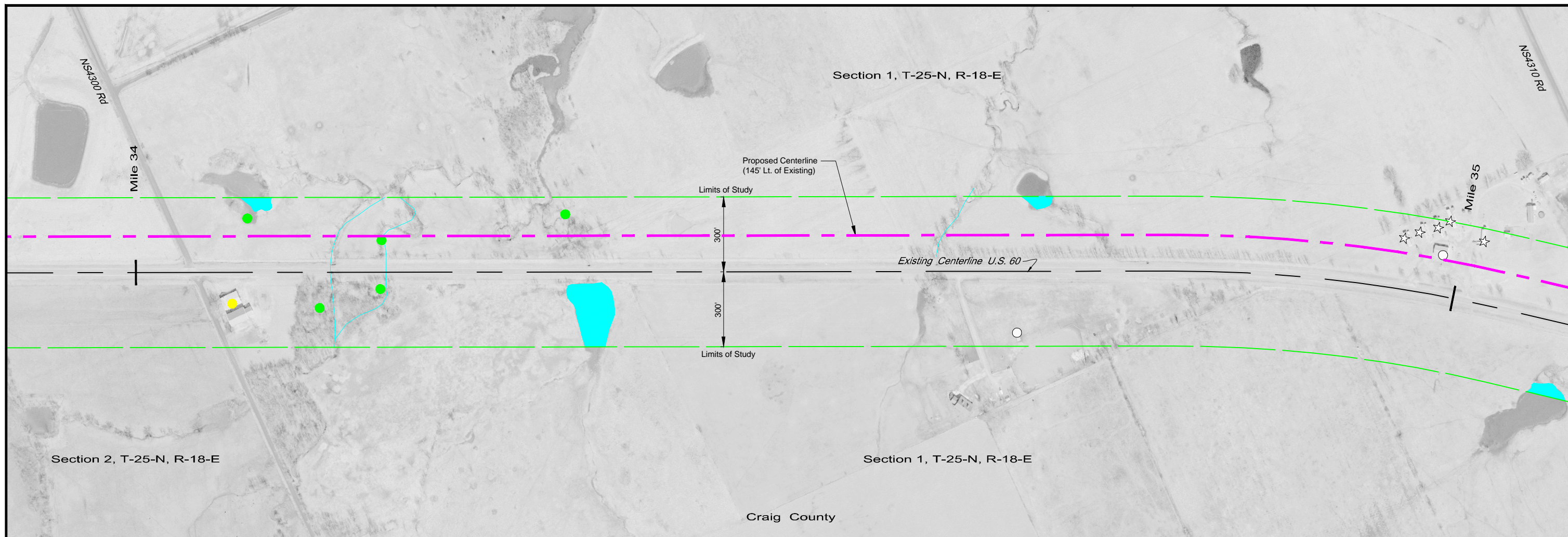


LEGEND













-  WATER FEATURE
-  FINAL CUT PIT IMPOUNDMENT
-  WETLAND
-  HAZARDOUS WASTE SITE
-  OIL SITE (ACTIVE)
-  OIL SITE (INACTIVE)
-  MAJOR UTILITY
-  RESIDENCE
-  BARN/SHED
-  SENSITIVE SITE
-  PARK
-  COMMERCIAL BUILDING

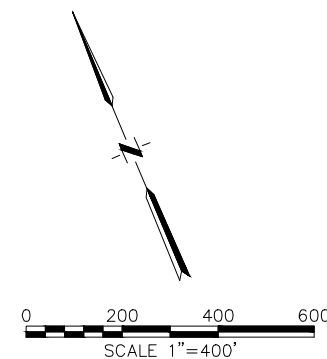


Survey	CKS	U.S. 60	CRAIG COUNTY
Drawn	CKD	PROPOSED ALIGNMENT ENVIRONMENTAL CONSTRAINT MAP MILE 33.0 TO MILE 34.0	
Checked	CKE		
Approved			
Squad	C & K		



LEGEND













-  WATER FEATURE
-  FINAL CUT PIT IMPOUNDMENT
-  WETLAND
-  HAZARDOUS WASTE SITE
-  OIL SITE (ACTIVE)
-  OIL SITE (INACTIVE)
-  MAJOR UTILITY
-  RESIDENCE
-  BARN/SHED
-  SENSITIVE SITE
-  PARK
-  COMMERCIAL BUILDING

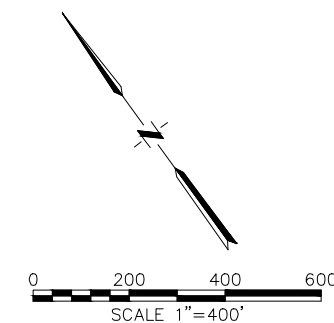


Survey	CKS	U.S. 60	CRAIG COUNTY
Drawn	CKD	PROPOSED ALIGNMENT ENVIRONMENTAL CONSTRAINT MAP MILE 34.0 TO MILE 35.0	
Checked	CKE		
Approved			
Squad	C & K		
		JOB PIECE NO. EC882	SHEET NO. <u>35</u>

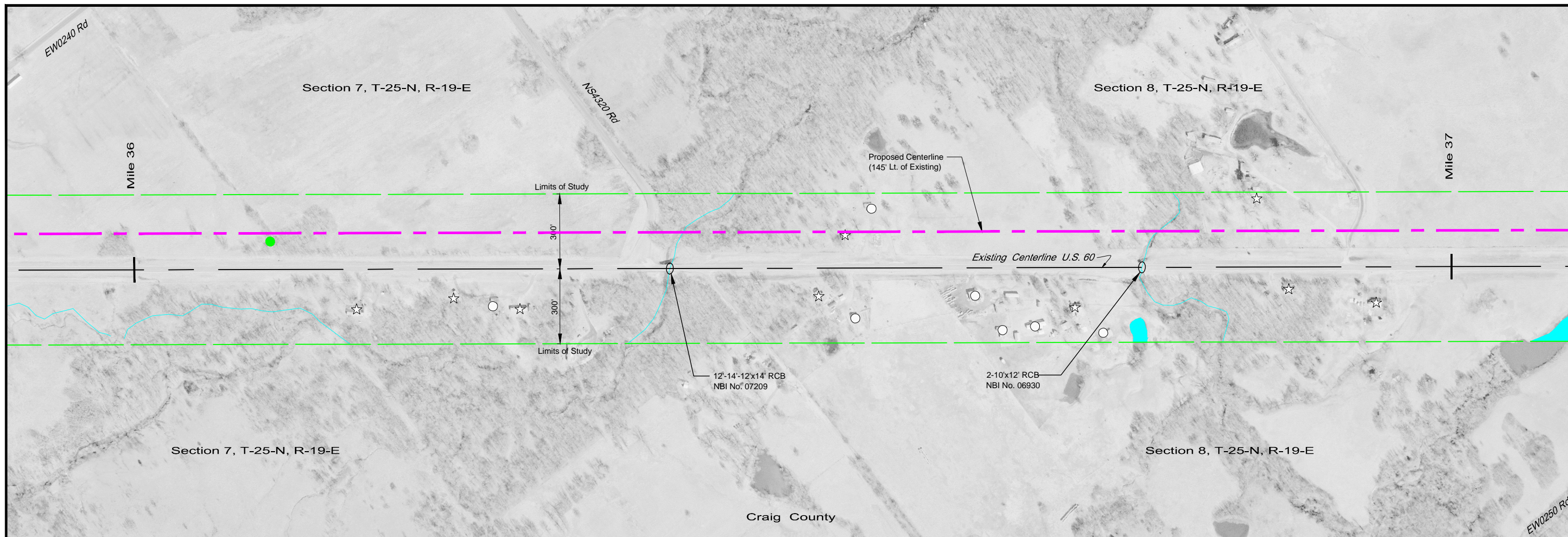


LEGEND













-  WATER FEATURE
-  FINAL CUT PIT IMPOUNDMENT
-  WETLAND
-  HAZARDOUS WASTE SITE
-  OIL SITE (ACTIVE)
-  OIL SITE (INACTIVE)
-  MAJOR UTILITY
-  RESIDENCE
-  BARN/SHED
-  SENSITIVE SITE
-  PARK
-  COMMERCIAL BUILDING

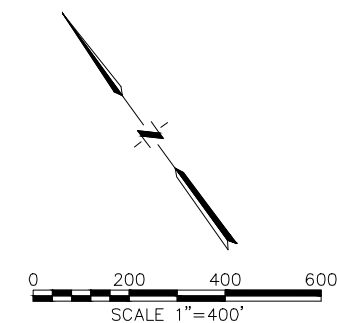


Survey	CKS	U.S. 60	CRAIG COUNTY
Drawn	CKD	PROPOSED ALIGNMENT ENVIRONMENTAL CONSTRAINT MAP MILE 35.0 TO MILE 36.0	
Checked	CKE		
Approved			
Squad	C & K		
		JOB PIECE NO. EC882	SHEET NO. 36

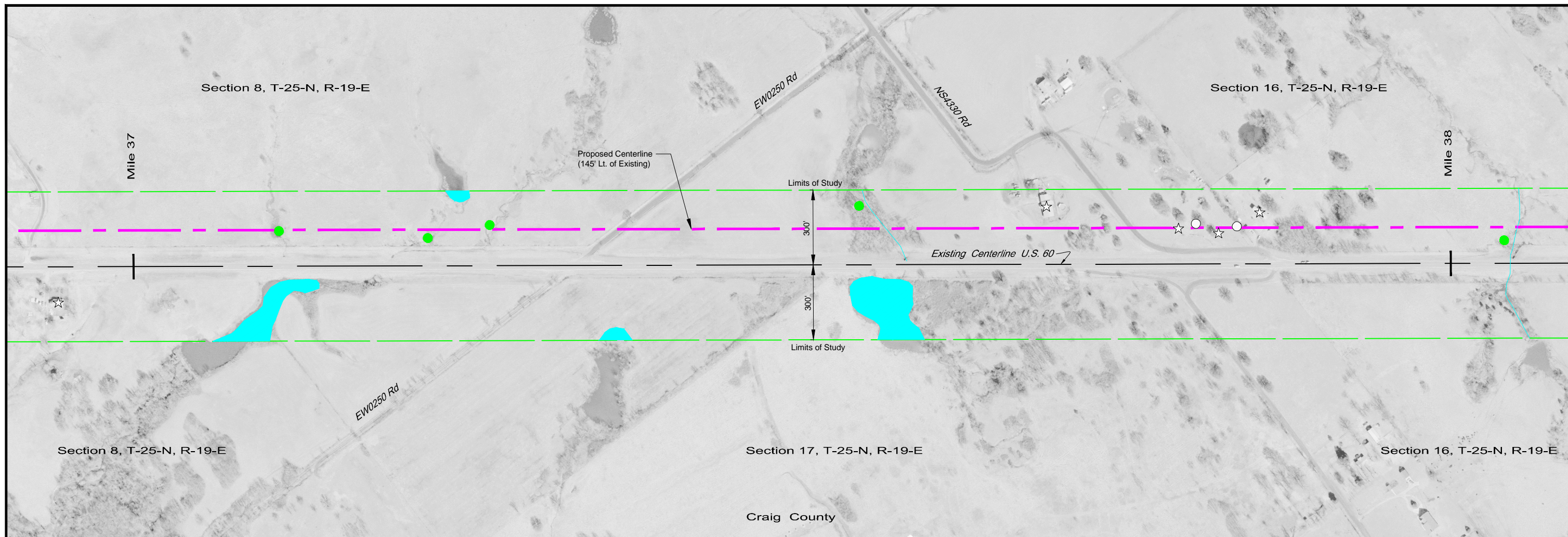


LEGEND













-  WATER FEATURE
-  FINAL CUT PIT IMPOUNDMENT
-  WETLAND
-  HAZARDOUS WASTE SITE
-  OIL SITE (ACTIVE)
-  OIL SITE (INACTIVE)
-  MAJOR UTILITY
-  RESIDENCE
-  BARN/SHED
-  SENSITIVE SITE
-  PARK
-  COMMERCIAL BUILDING

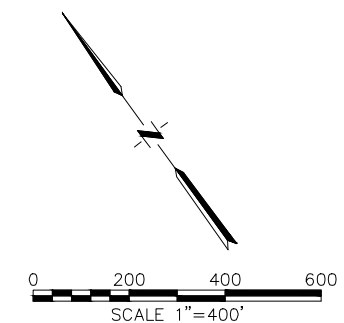


Survey	CKS	U.S. 60	CRAIG COUNTY
Drawn	CKD	PROPOSED ALIGNMENT ENVIRONMENTAL CONSTRAINT MAP MILE 36.0 TO MILE 37.0	
Checked	CKE		
Approved			
Squad	C & K		
		JOB PIECE NO. EC882	SHEET NO. 37

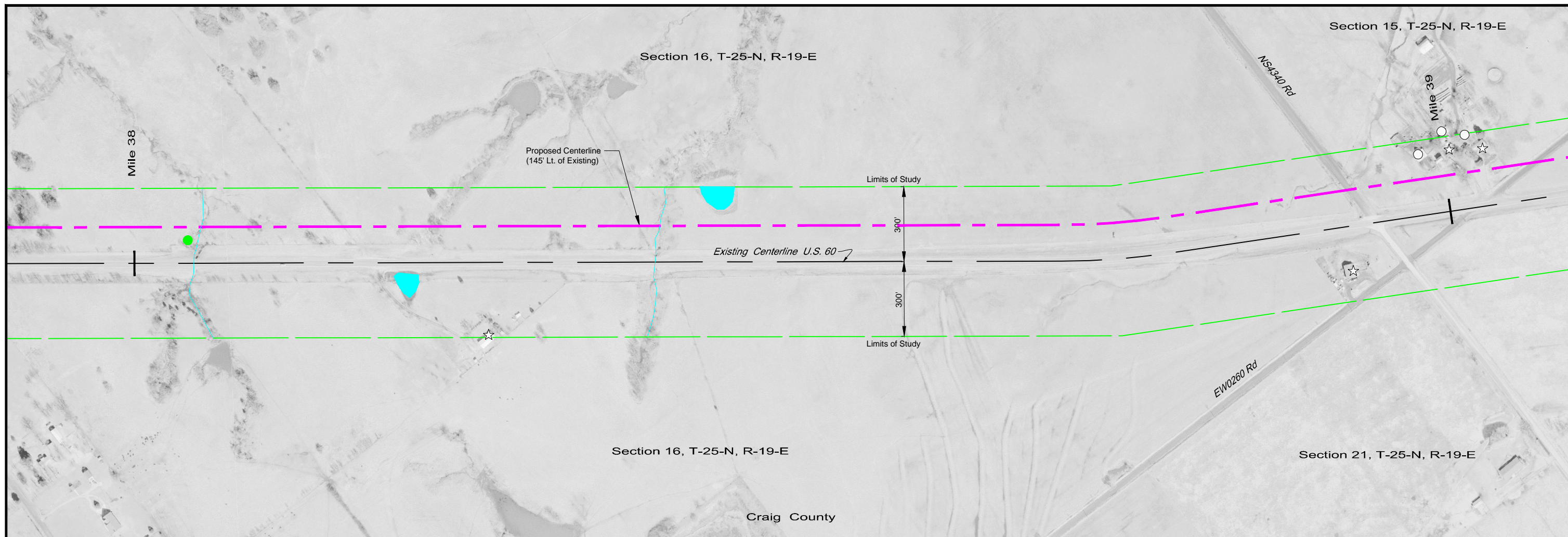


LEGEND













-  WATER FEATURE
-  FINAL CUT PIT IMPOUNDMENT
-  WETLAND
-  HAZARDOUS WASTE SITE
-  OIL SITE (ACTIVE)
-  OIL SITE (INACTIVE)
-  MAJOR UTILITY
-  RESIDENCE
-  BARN/SHED
-  SENSITIVE SITE
-  PARK
-  COMMERCIAL BUILDING

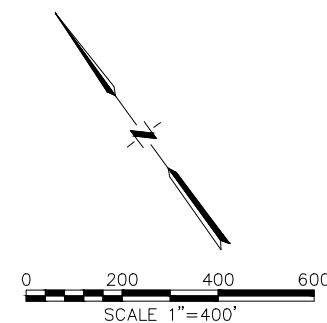


Survey	CKS	U.S. 60	CRAIG COUNTY
Drawn	CKD	PROPOSED ALIGNMENT ENVIRONMENTAL CONSTRAINT MAP MILE 37.0 TO MILE 38.0	
Checked	CKE		
Approved			
Squad	C & K		

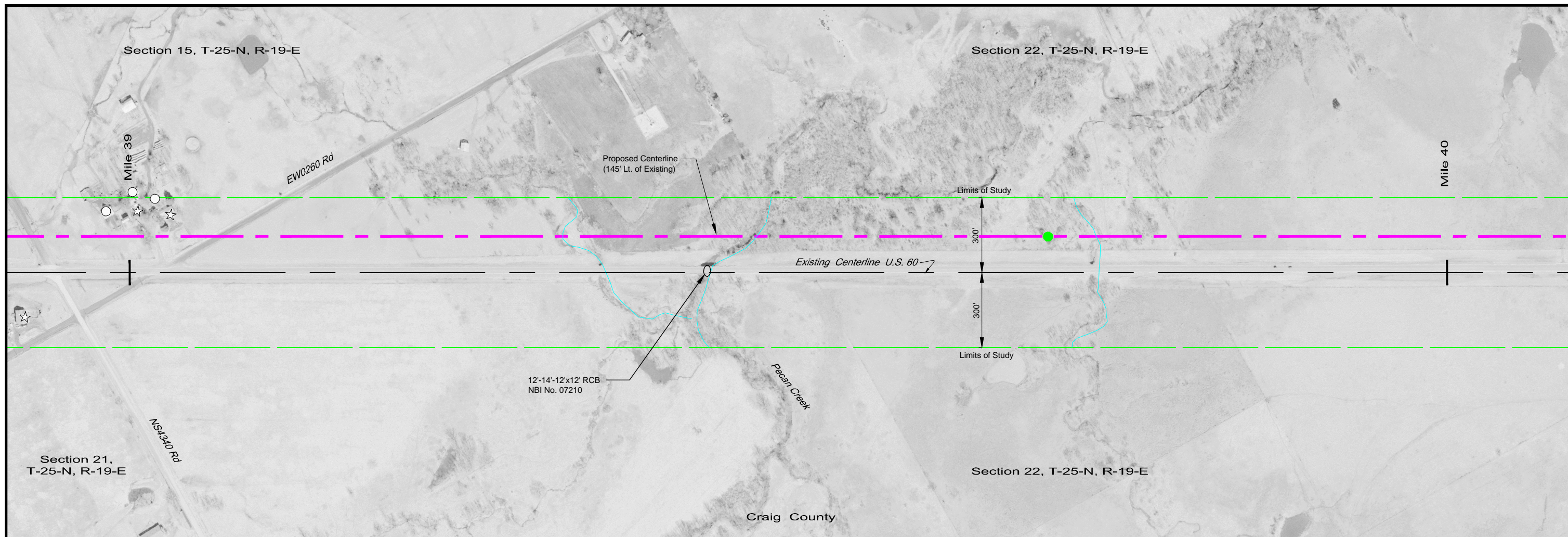


LEGEND













-  WATER FEATURE
-  FINAL CUT PIT IMPOUNDMENT
-  WETLAND
-  HAZARDOUS WASTE SITE
-  OIL SITE (ACTIVE)
-  OIL SITE (INACTIVE)
-  MAJOR UTILITY
-  RESIDENCE
-  BARN/SHED
-  SENSITIVE SITE
-  PARK
-  COMMERCIAL BUILDING

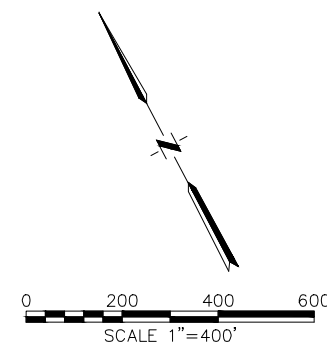


Survey	CKS	U.S. 60	CRAIG COUNTY
Drawn	CKD	PROPOSED ALIGNMENT ENVIRONMENTAL CONSTRAINT MAP MILE 38.0 TO MILE 39.0	
Checked	CKE		
Approved			
Squad	C & K		

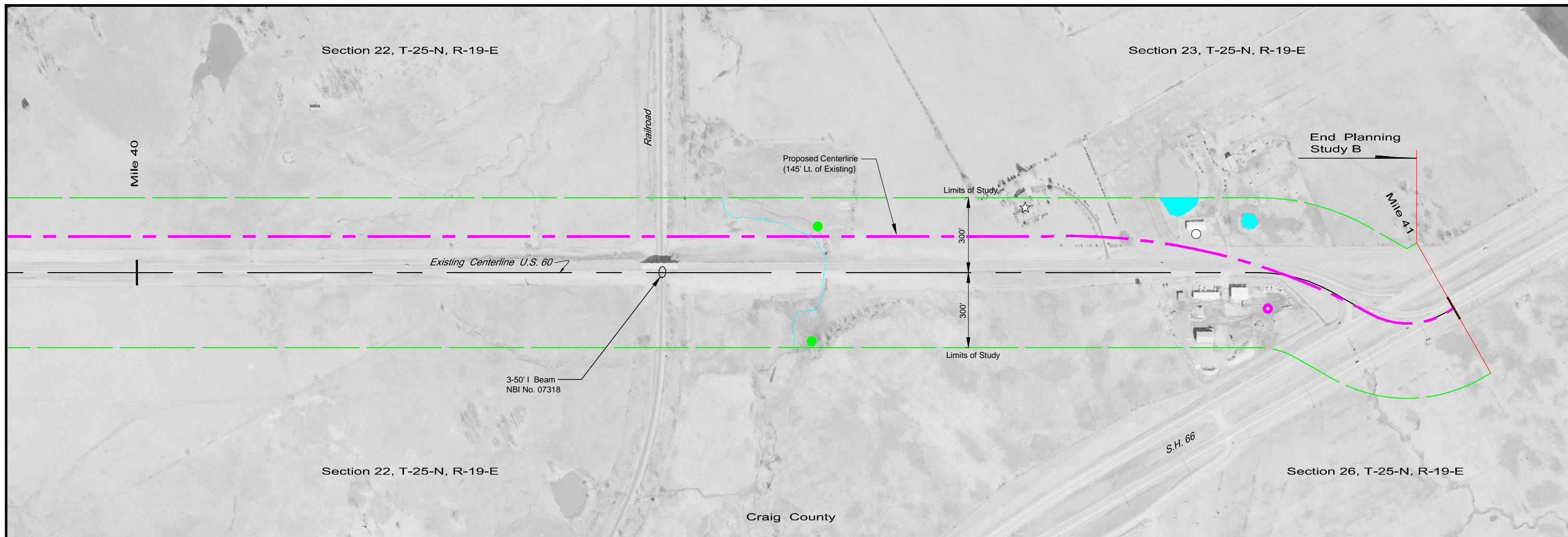


LEGEND













-  WATER FEATURE
-  FINAL CUT PIT IMPOUNDMENT
-  WETLAND
-  HAZARDOUS WASTE SITE
-  OIL SITE (ACTIVE)
-  OIL SITE (INACTIVE)
-  MAJOR UTILITY
-  RESIDENCE
-  BARN/SHED
-  SENSITIVE SITE
-  PARK
-  COMMERCIAL BUILDING

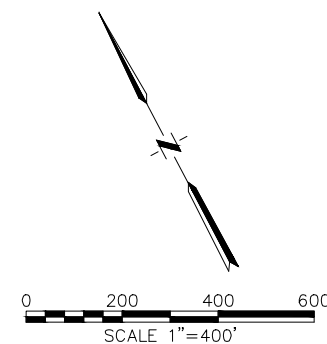


Survey	CKS	U.S. 60	CRAIG COUNTY
Drawn	CKD	PROPOSED ALIGNMENT ENVIRONMENTAL CONSTRAINT MAP MILE 39.0 TO MILE 40.0	
Checked	CKE		
Approved			
Squad	C & K		



LEGEND

-  WATER FEATURE
-  FINAL CUT PIT IMPOUNDMENT
-  WETLAND
-  HAZARDOUS WASTE SITE
-  OIL SITE (ACTIVE)
-  OIL SITE (INACTIVE)
-  MAJOR UTILITY
-  RESIDENCE
-  BARN/SHED
-  SENSITIVE SITE
-  PARK
-  COMMERCIAL BUILDING



Survey	CKS	U.S. 60	CRAIG COUNTY
Drawn	CKD	PROPOSED ALIGNMENT ENVIRONMENTAL CONSTRAINT MAP MILE 40.0 TO MILE 41.0	
Checked	CKE		
Approved			
Squad	C & K		
		JOB PIECE NO. EC882	SHEET NO. 41