

**GEOLOGIC UNITS
OF
OSAGE
COUNTY**
(Sheet No.3)









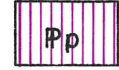


Prepared by the Oklahoma
Department of Highways.

Information taken from
"Geologic Map of Oklahoma"
by Hugh D. Miser and others.
U.S.G.S. 1954.

"Geologic Map of the Hominy Area"
by O.R. Russell

SCALE



- | | | |
|---|-----|---------------------|
|  | Qas | Alluvium |
|  | Qts | Terrace Deposits |
|  | Pfr | Fort Riley Sub unit |
|  | Pc | Cottonwood Sub unit |
|  | Pwa | Neva Sub unit |
|  | Pn | Red Eagle Sub unit |
|  | Pr | |
| } Wellington - Admire Unit | | |
|  | Pva | Vanoss-Ada Unit |
|  | Pp | Pawhuska Unit |
|  | Ptc | Lecompton Unit |
|  | Pvm | Vamoosa Unit |

