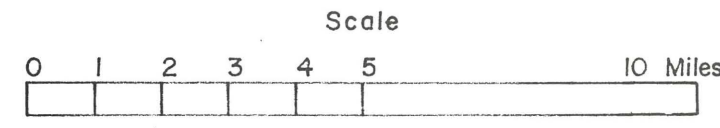












GEOLOGIC UNITS OF STEPHENS COUNTY

Prepared by the Oklahoma Department of Highways

Information taken from: "Geology and Ground Water Resources of Grady and Northern Stephens Counties" by Leon V. Davis, O.G.S., 1955; "Geologic Map of Oklahoma" by Hugh D. Miser and others, U.S.G.S., 1954; "Geology of Region II" by Robert O. Fay from "The Appraisal of the Water and Related Land Resources of Oklahoma", Oklahoma Water Resources Board, 1968.



-  Qas Alluvium
-  Qts Terrace
-  Prs Rush Springs Unit
-  Pm Marlow Unit
-  Pv Verden Subunit
-  Per El Reno Unit
-  Phy Hennessey Unit
-  Pad Addington Unit
-  Pcl Claypool Unit
-  Pos Oscar Unit

T 2 N
T 1 N
T 1 S
T 2 S
T 3 S