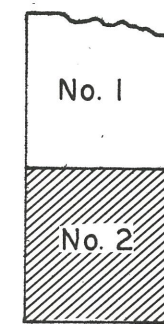
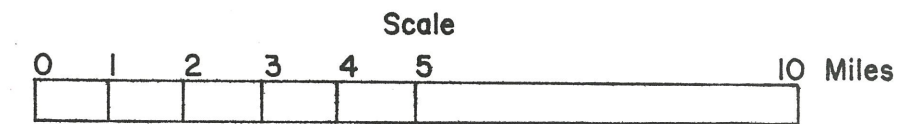










# GEOLOGIC UNITS OF GRADY COUNTY

(Sheet No. 2)

Prepared by the Oklahoma Department of Highways  
 Information taken from: "Geology and Ground Water Resources of Grady County", by Leon V. Davis, U.S.G.S 1955.



-  Qas Alluvium
-  Qts Terrace
-  Pcc Cloud Chief Unit
-  Prs Rush Springs Unit
-  Pm Marlow Unit
-  Pv Verden Subunit
-  Pdb Dog Creek-Blaine Subunits (Undifferentiated)
-  Per El Reno Unit

T 6 N  
T 5 N  
T 4 N  
T 3 N