




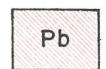




GEOLOGIC UNITS OF MAJOR COUNTY

Prepared by the Oklahoma Department of Highways

-  Qas Alluvium
-  Qts Terrace
-  Prs Rush Springs Unit
-  Pm Marlow Unit
-  Pdc Dog Creek Unit
-  Pb Blaine Unit
-  Pf Flowerpot Unit
-  Pch Cedar Hills Unit

Information taken from: "Geologic Map of the Fairview Area" by William Hamilton, Jr., M.S. Thesis, 1961; "Geologic Map of Western Major County" by Gene L. Jeary, M.S. Thesis, 1961; "Geologic Map of Oklahoma" by Hugh D. Miser and others, U.S.G.S., 1954.

