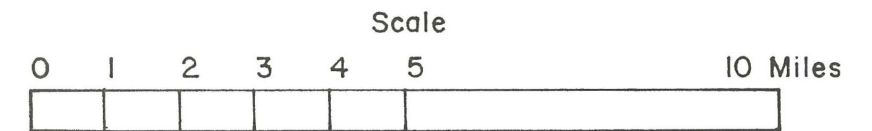








# GEOLOGIC UNITS OF ELLIS COUNTY

(Sheet No. 1)

Prepared by the Oklahoma Department of Highways

Information taken from: "Geologic Map of Cenozoic Deposits of Ellis County" by David B. Kitt, O.G.S., 1965; "Geologic Map of Oklahoma" by Hugh D. Miser and others, U.S.G.S., 1954.



-  Qas Alluvium
-  Qts Terrace
-  To Ogallala Unit
-  Kk Kiowa Unit
-  Fcc Cloud Chief Unit
-  Prs Rush Springs Unit

