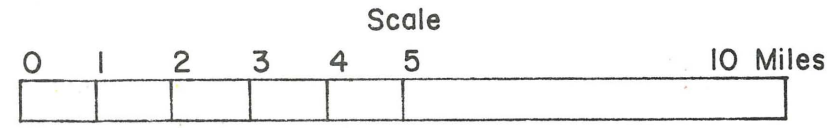
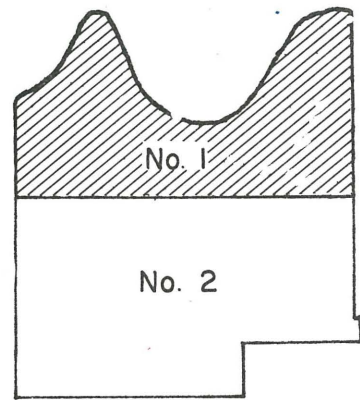


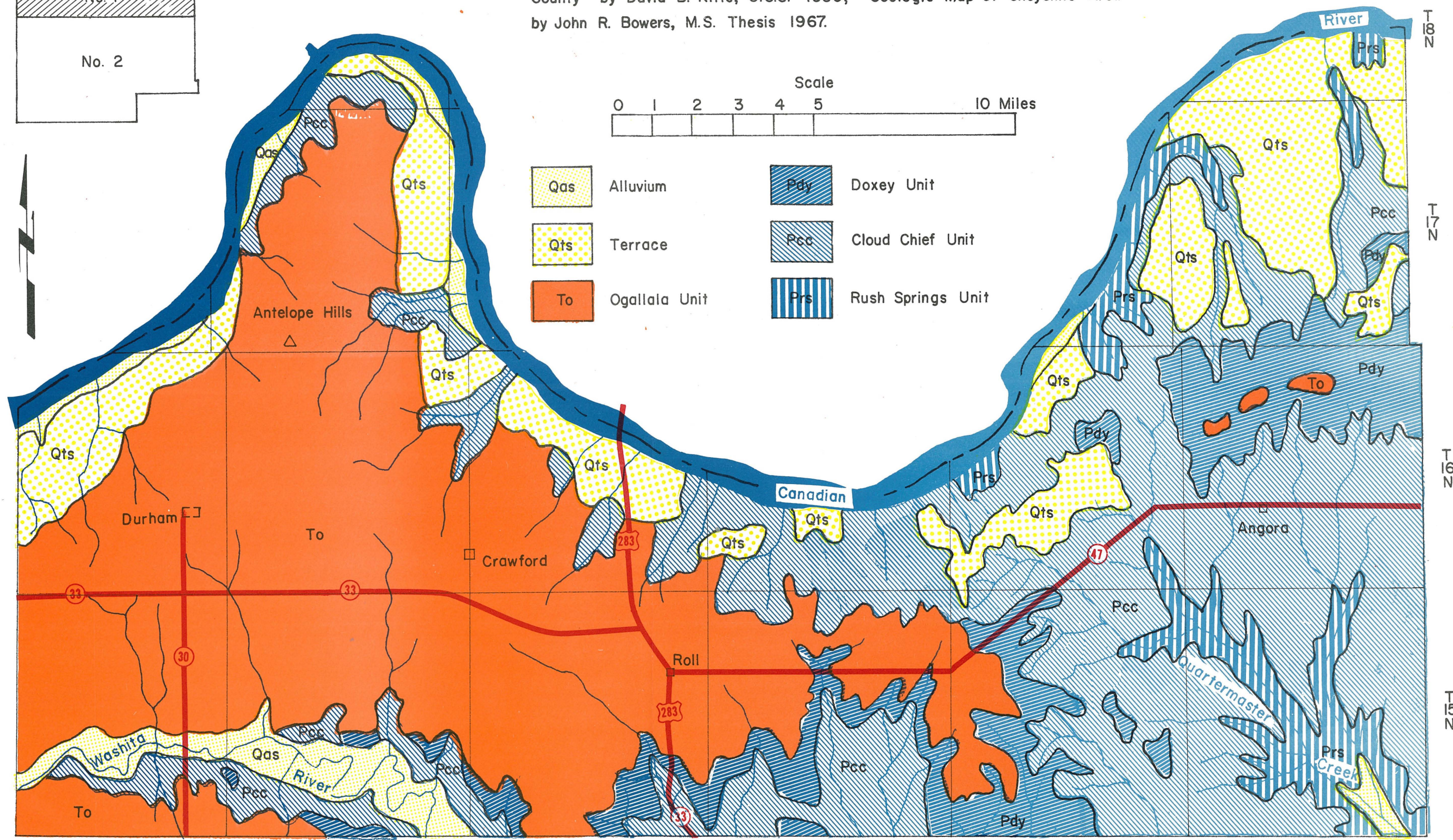
GEOLOGIC UNITS OF ROGER MILLS COUNTY

(Sheet No 1)

Prepared by the Oklahoma Department of Highways
 Information taken from; "Geologic Map of Quartermaster Area" by Frank D. Lovett, M.S. Thesis 1960; "Cenozoic Geologic Map of Northern Roger Mills County" by David B. Kitts, O.G.S. 1959; "Geologic Map of Cheyenne Area" by John R. Bowers, M.S. Thesis 1967.



	Qas	Alluvium		Pdy	Doxey Unit
	Qts	Terrace		Pcc	Cloud Chief Unit
	To	Ogallala Unit		Prs	Rush Springs Unit



R26W R25W R24W R23W R22W R21W