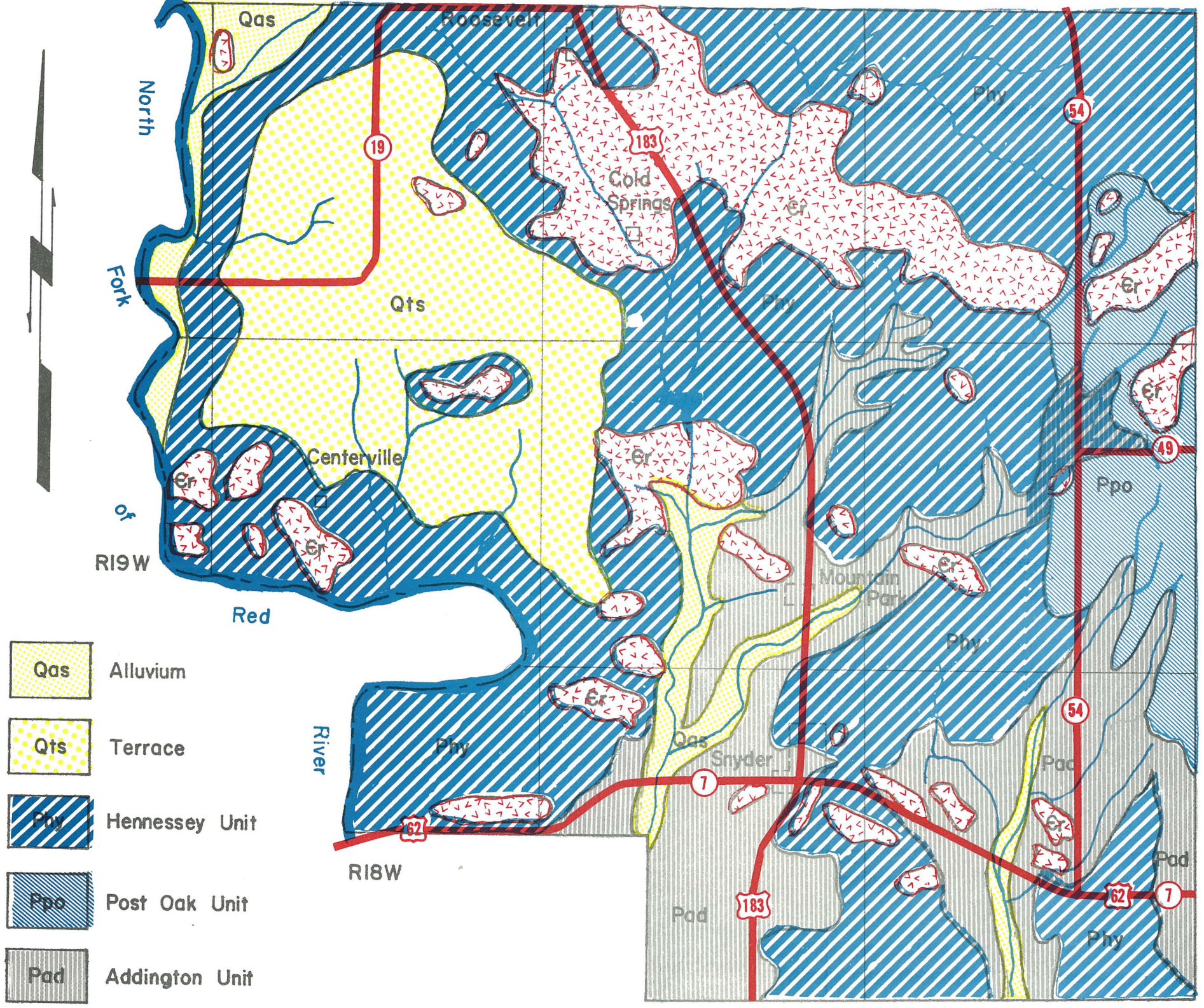








GEOLOGIC UNITS OF KIOWA COUNTY

(Sheet No. 2)

Prepared by the Oklahoma Department of Highways

Information taken from: "Geologic Map of Oklahoma" by Hugh D. Miser and Others, U.S.G.S. 1954; "Geology of Region II" by Robert O. Fay from "The Appraisal of Water and Related Land Resources" Oklahoma Water Resources Board, 1968.



-  Qas Alluvium
-  Qts Terrace
-  Phy Hennessey Unit
-  Ppo Post Oak Unit
-  Pad Addington Unit
-  Er Igneous Rocks Unit

T 4 N

T 3 N

T 2 N

