








GEOLOGIC UNITS
OF
BRYAN COUNTY

Prepared by the Oklahoma
Department of Highways
Information taken from
"Geologic Map of Oklahoma"
by Hugh D. Miser and others
U.S.G.S. 1954

- | | | | |
|---|------------------|---|---------------------|
|  Qas | Alluvium |  Kw | Washita Unit |
|  Qts | Terrace Deposits |  Kf | Fredericksburg Unit |
|  Ke | Eagle Ford Unit |  Kpy | Paluxy Unit |
|  Kwb | Woodbine Unit | | |

