




















PAULS VALLEY

Urban Area Boundary* and Functional Classification

*Based on Adjusted
2000 Census Boundary

-  INTERSTATE
-  OTHER FREEWAY / EXPRESSWAY
-  HIGHWAY PRINCIPAL ARTERIAL
-  HIGHWAY MINOR ARTERIAL
-  HIGHWAY COLLECTOR
-  URBAN PRINCIPAL ARTERIAL
-  URBAN MINOR ARTERIAL
-  URBAN COLLECTOR
-  MAJOR COUNTY COLLECTOR
-  MINOR COUNTY COLLECTOR
-  LOCAL ROADS
-  COUNTY BOUNDARY
-  URBAN AREA BOUNDARY
-  MUNICIPAL BOUNDARY
-  LAKES
-  MAJOR STREAMS
-  NLF ID UFC
-  RFC NLF ID



| | |
|--|--|
| FHWA | |
| DATE APPROVED: October 04, 2002 | |
| By: Elizabeth Romero | |
| Division Administrator Federal Highway Administration | |
| Revision Date: _____ | |
| URBAN AREA | |
| DATE APPROVED: September 24, 2002 | |
| By: Richard Kennedy Mayor : City of Anadarko | |

Garvin County

