




















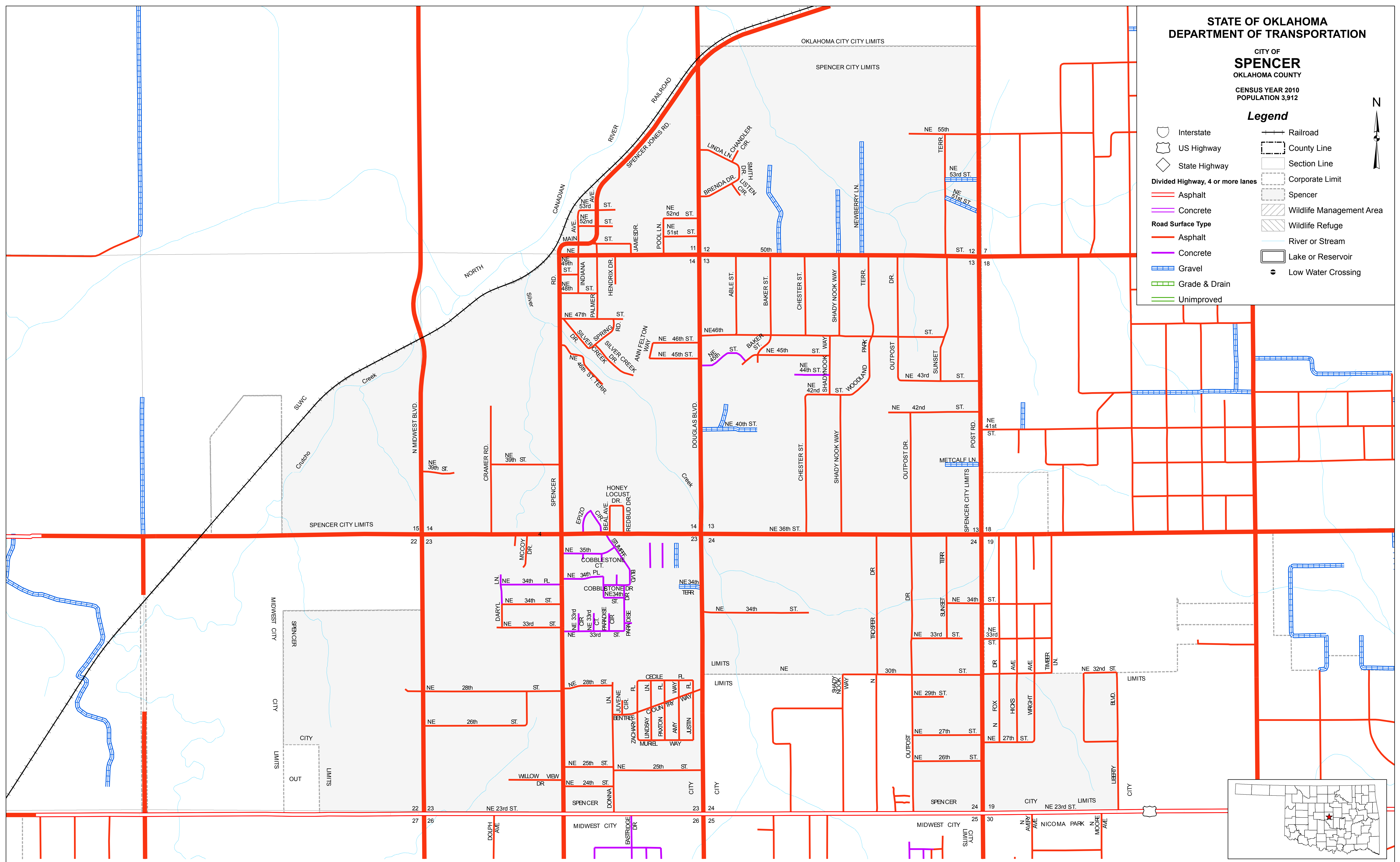
STATE OF OKLAHOMA
DEPARTMENT OF TRANSPORTATION

CITY OF
SPENCER
OKLAHOMA COUNTY

CENSUS YEAR 2010
POPULATION 3,912

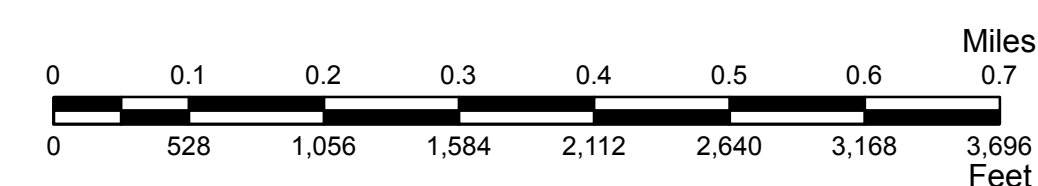
Legend

-  Interstate
-  US Highway
-  State Highway
-  Divided Highway, 4 or more lanes
-  Asphalt
-  Concrete
-  Gravel
-  Grade & Drain
-  Unimproved
-  Railroad
-  County Line
-  Section Line
-  Corporate Limit
-  Spencer
-  Wildlife Management Area
-  Wildlife Refuge
-  River or Stream
-  Lake or Reservoir
-  Low Water Crossing



Copies of this map are available for public use at nominal cost.
Address:
OKLAHOMA DEPARTMENT OF TRANSPORTATION
PRINTING SERVICES Phone (405) 521-2586
200 N.E. 21st STREET
OKLAHOMA CITY, OKLAHOMA 73105-3204

This map indicates those roads known to the Department to be open to public travel. Placement of a road on the map has no relationship to maintenance responsibility by any level of government.



© COPYRIGHT 2018
PRINTED AT STATE EXPENSE

NOT FOR RESALE

ALL RIGHTS RESERVED COMPUTER GENERATED September, 2018

SPENCER, OKLAHOMA COUNTY

SPENCER