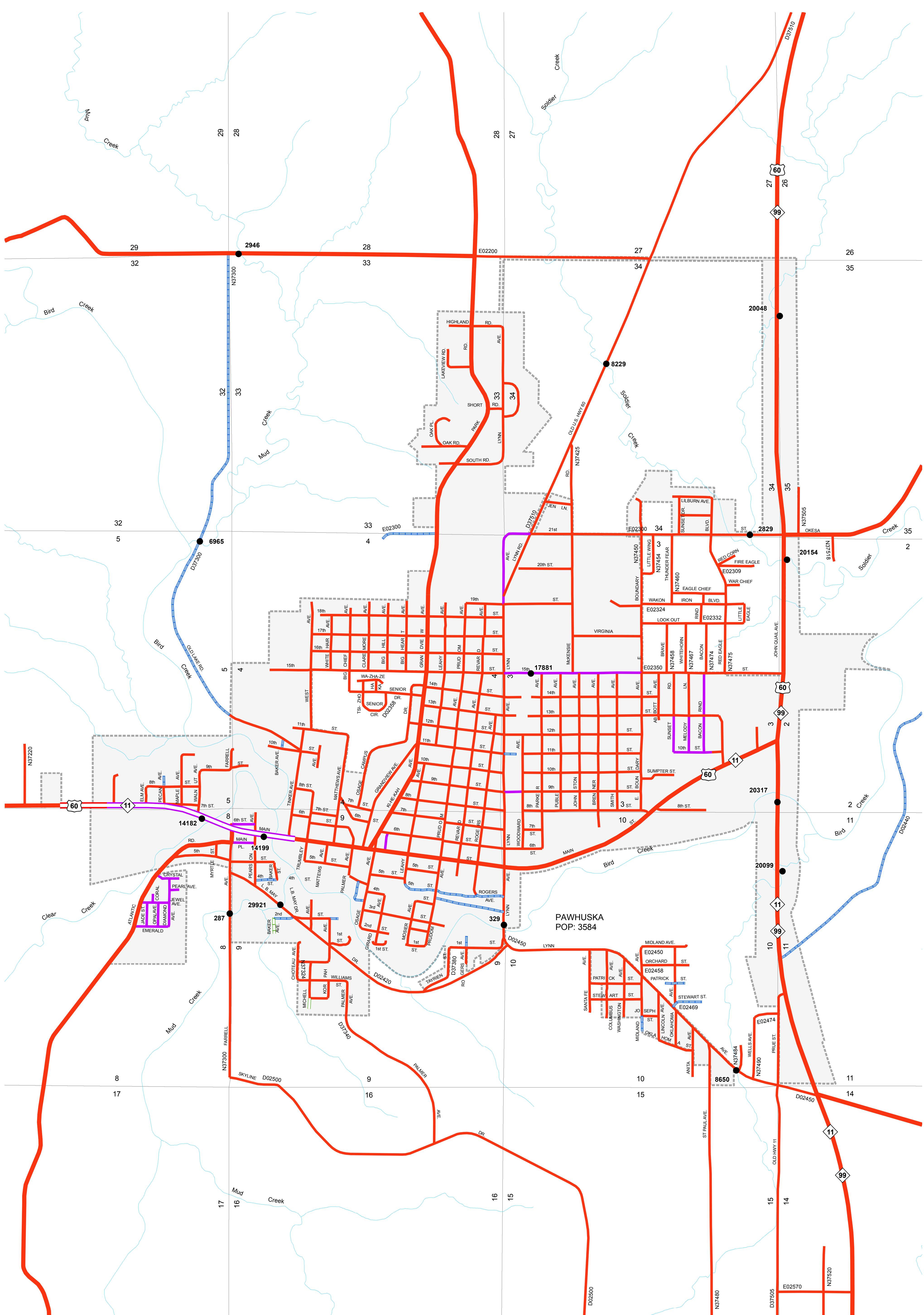


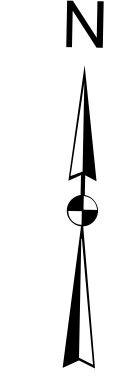
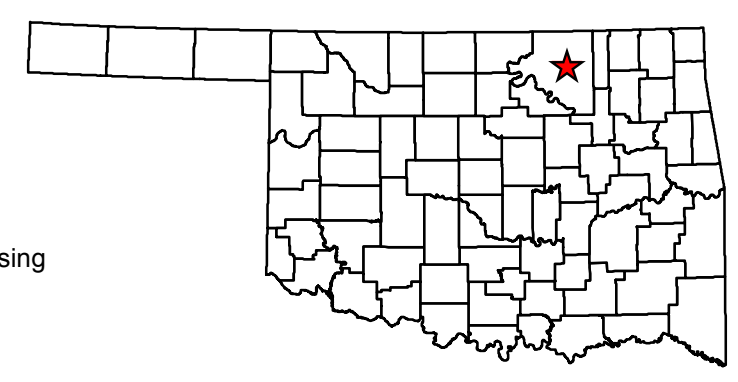
Copies of this map are available for public use at nominal cost.
OKLAHOMA DEPARTMENT OF TRANSPORTATION
PRINTING SERVICES Phone (405) 521-2586
200 N.E. 21st STREET
OKLAHOMA CITY, OKLAHOMA 73105-3204

This map indicates those roads known to the Department to be open to public travel. Placement of a road on the map has no relationship to maintenance responsibility by any level of government.



Legend

- Interstate
 - State
 - US
 - Railroad
 - Divided Highway, 4 or more lanes
 - Asphalt
 - Concrete
 - Asphalt
 - Concrete
- Road Surface Type**
 - Asphalt
 - Concrete
 - Gravel
 - Grade & Drain
 - Unimproved
- Corporate Limit
 - PAWHUSKA
 - County Line
 - Section Line
 - Wildlife Management Area
 - Wildlife Refuge
- Bridges
 - Low Water Crossing
 - River or Stream
 - Lake or Reservoir



STATE OF OKLAHOMA
DEPARTMENT OF TRANSPORTATION
CITY OF
PAWHUSKA
OSAGE COUNTY
CENSUS YEAR 2010
POPULATION 3,584

