

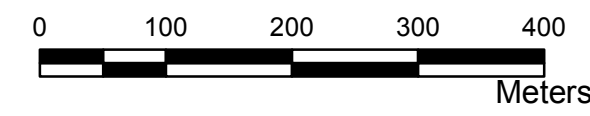
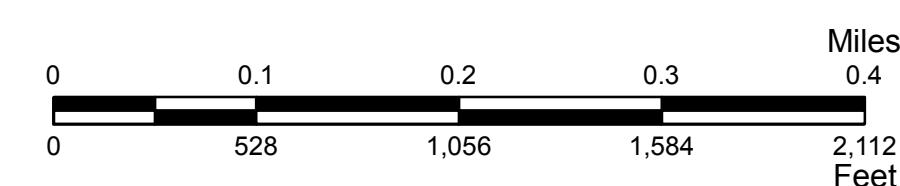
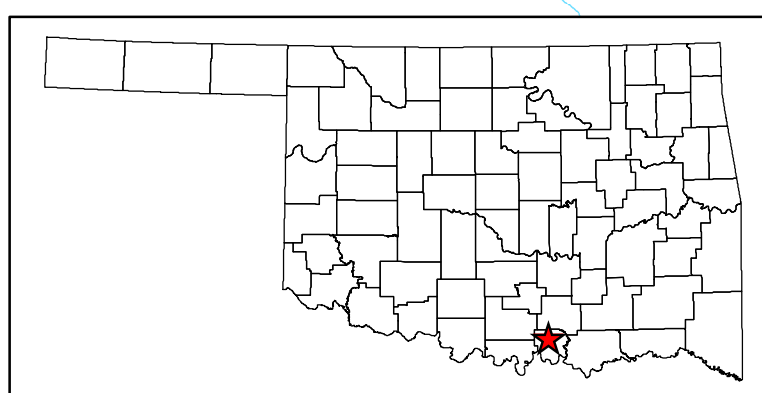
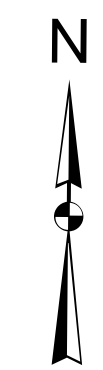
**STATE OF OKLAHOMA
DEPARTMENT OF TRANSPORTATION**

CITY OF
OAKLAND
MARSHALL COUNTY

CENSUS YEAR 2010
POPULATION 1,057

Legend

Interstate	Railroad
US Highway	County Line
State Highway	Section Line
Road Surface Type	Corporate Limit
Asphalt	Oakland
Concrete	Wildlife Management Area
Gravel	Wildlife Refuge
Grade & Drain	River or Stream
Unimproved	Lake or Reservoir
	Low Water Crossing



Copies of this map are available for public use at nominal cost.
Address:
OKLAHOMA DEPARTMENT OF TRANSPORTATION
PRINTING SERVICES Phone (405) 521-2586
200 N.E. 21st STREET
OKLAHOMA CITY, OKLAHOMA 73105-3204

This map indicates those roads known to the Department to be open to public travel. Placement of a road on the map has no relationship to maintenance responsibility by any level of government.

© COPYRIGHT 2018
PRINTED AT STATE EXPENSE

NOT FOR RESALE

ALL RIGHTS RESERVED COMPUTER GENERATED September, 2018

OAKLAND, MARSHALL COUNTY