










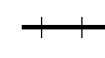








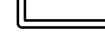


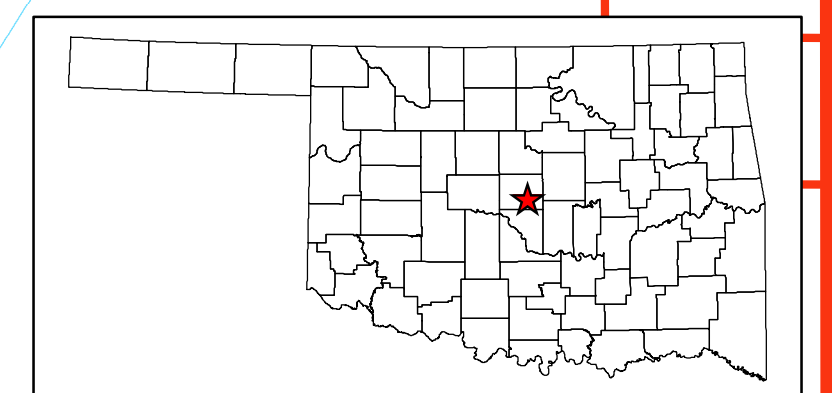
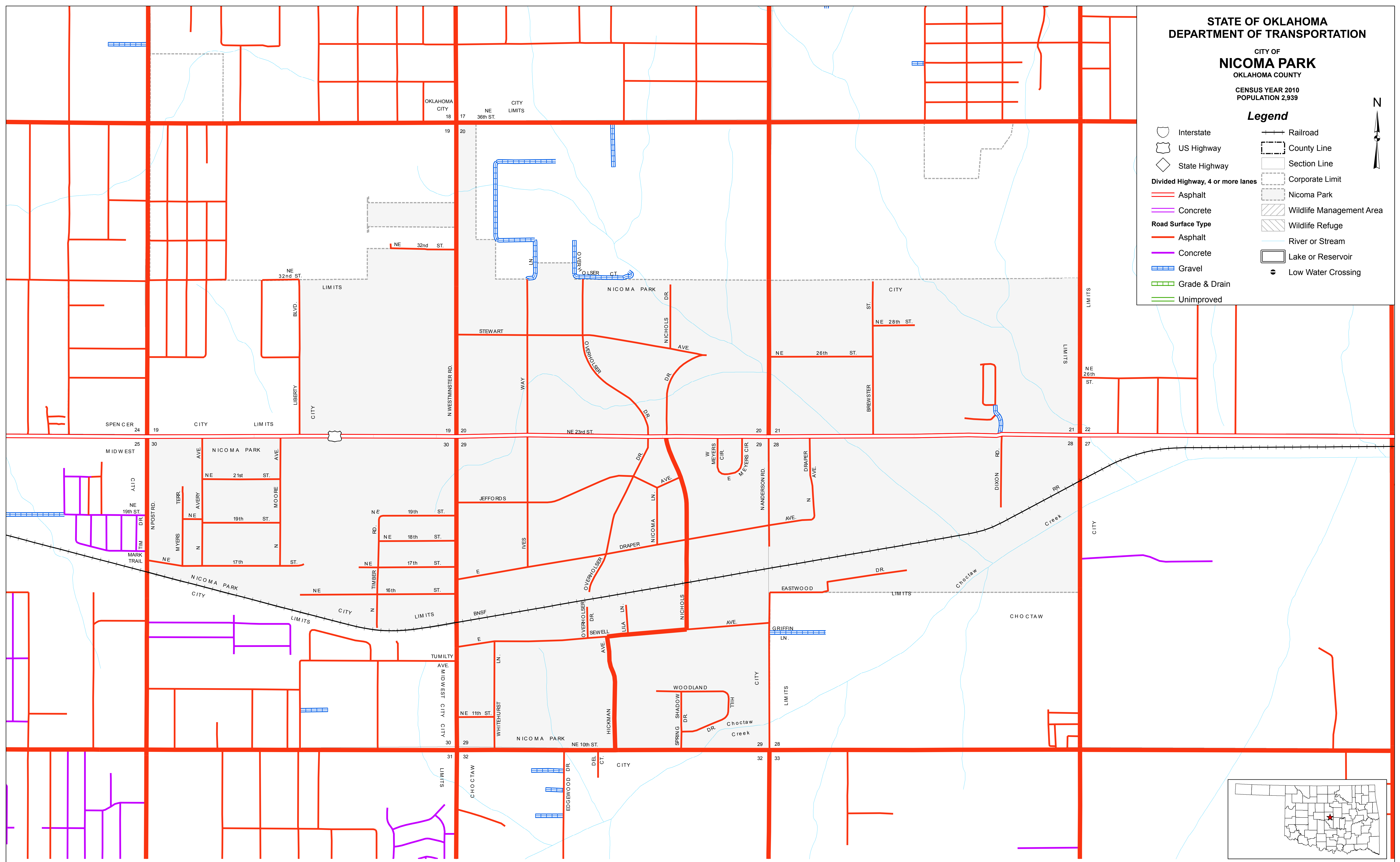
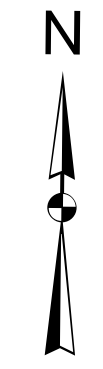
STATE OF OKLAHOMA  
DEPARTMENT OF TRANSPORTATION

CITY OF  
**NICOMA PARK**  
OKLAHOMA COUNTY

CENSUS YEAR 2010  
POPULATION 2,939

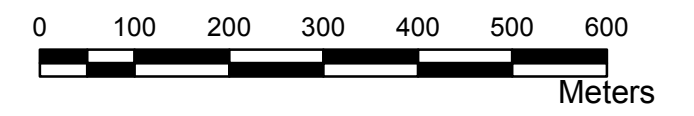
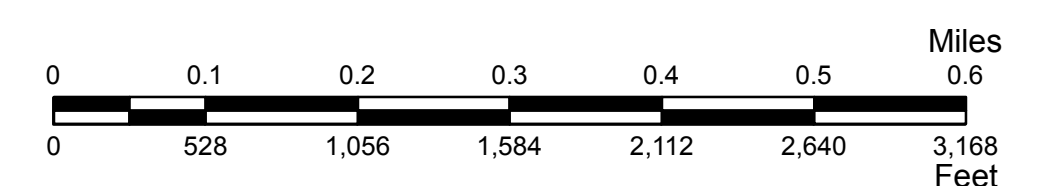
**Legend**

-  Interstate
-  US Highway
-  State Highway
-  Divided Highway, 4 or more lanes
-  Asphalt
-  Concrete
-  Road Surface Type: Asphalt
-  Concrete
-  Gravel
-  Grade & Drain
-  Unimproved
-  Railroad
-  County Line
-  Section Line
-  Corporate Limit
-  Nicoma Park
-  Wildlife Management Area
-  Wildlife Refuge
-  River or Stream
-  Lake or Reservoir
-  Low Water Crossing



Copies of this map are available for public use at nominal cost.  
Address:  
OKLAHOMA DEPARTMENT OF TRANSPORTATION  
PRINTING SERVICES Phone (405) 521-2586  
200 N.E. 21st STREET  
OKLAHOMA CITY, OKLAHOMA 73105-3204

This map indicates those roads known to the Department to be open to public travel. Placement of a road on the map has no relationship to maintenance responsibility by any level of government.



© COPYRIGHT 2018  
PRINTED AT STATE EXPENSE

**NOT FOR RESALE**

ALL RIGHTS RESERVED COMPUTER GENERATED September, 2018

**NICOMA PARK, OKLAHOMA COUNTY**

**NICOMA PARK**