
























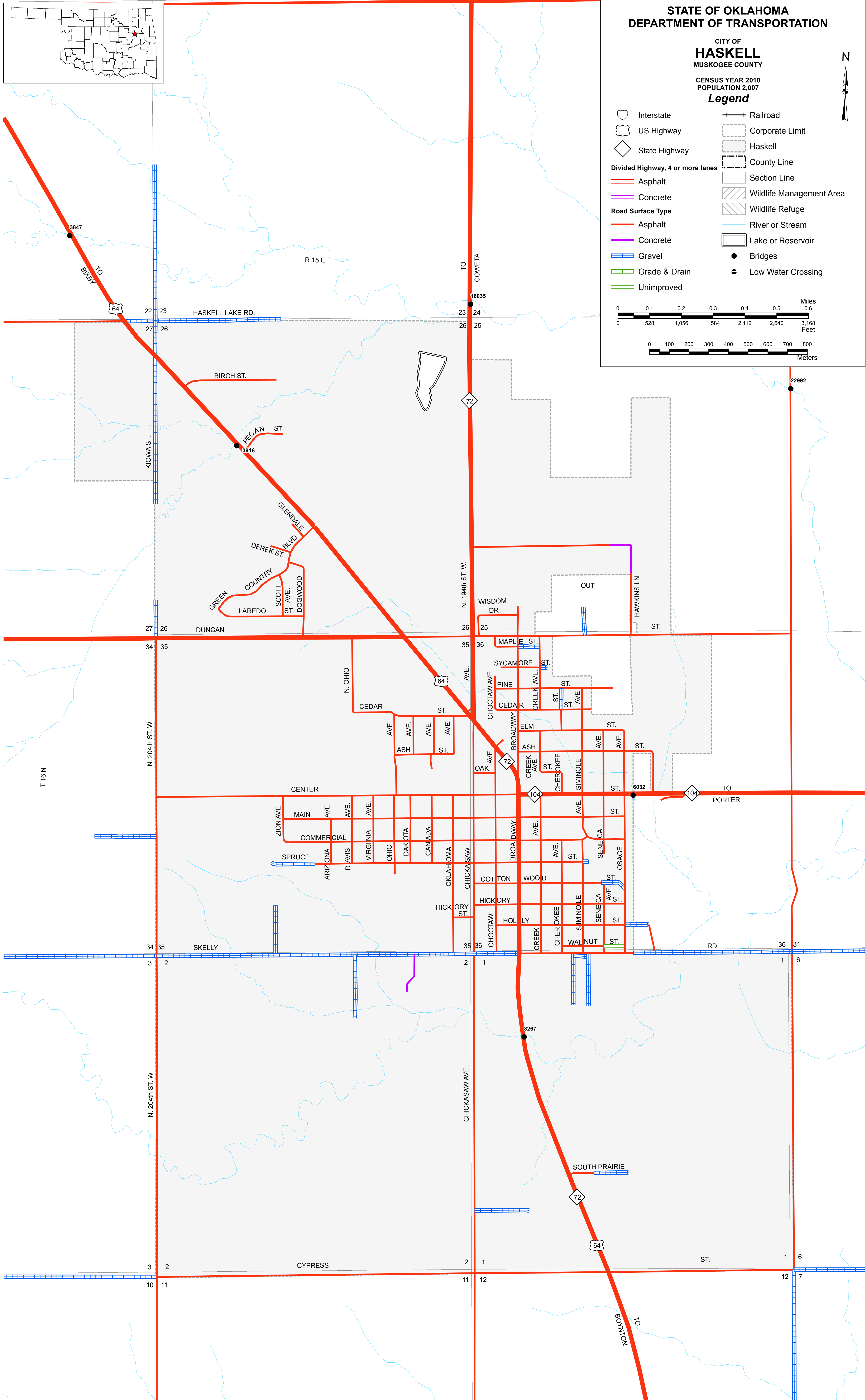
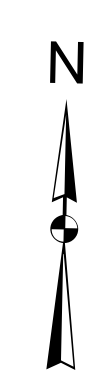
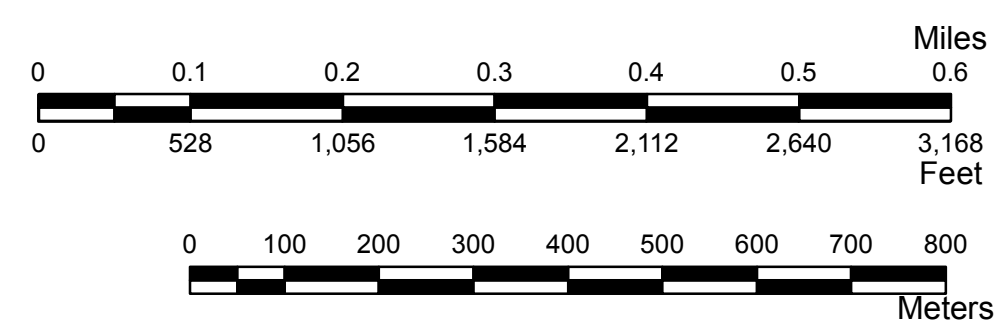
STATE OF OKLAHOMA  
DEPARTMENT OF TRANSPORTATION

CITY OF  
**HASKELL**  
MUSKOGEE COUNTY

CENSUS YEAR 2010  
POPULATION 2,007

**Legend**

-  Interstate
-  US Highway
-  State Highway
-  Divided Highway, 4 or more lanes
-  Asphalt
-  Concrete
-  Road Surface Type
-  Asphalt
-  Concrete
-  Gravel
-  Grade & Drain
-  Unimproved
-  Railroad
-  Corporate Limit
-  Haskell
-  County Line
-  Section Line
-  Wildlife Management Area
-  Wildlife Refuge
-  River or Stream
-  Lake or Reservoir
-  Bridges
-  Low Water Crossing



Copies of this map are available for public use at nominal cost.  
 OKLAHOMA DEPARTMENT OF TRANSPORTATION  
 PRINTING SERVICES Phone (405) 521-2566  
 200 N.E. 21st STREET  
 OKLAHOMA CITY, OKLAHOMA 73105-3204  
 This map indicates those roads known to the Department to be open to public travel. Placement of a road on the map has no relationship to maintenance responsibility by any level of government.  
 © COPYRIGHT 2018  
 PRINTED AT STATE EXPENSE  
 NOT FOR RESALE  
 ALL RIGHTS RESERVED  
 COMPUTER GENERATED  
 September 2018  
 HASKELL, MUSKOGEE COUNTY