

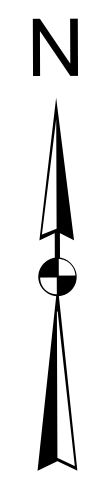
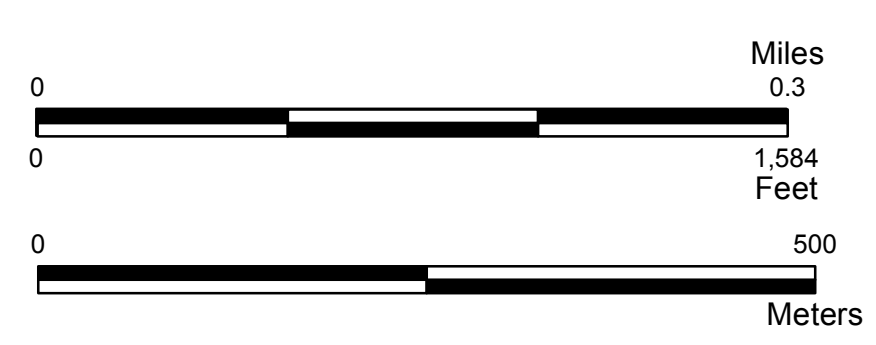
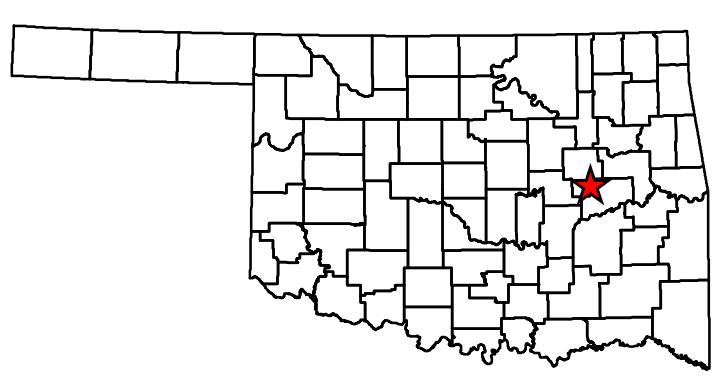
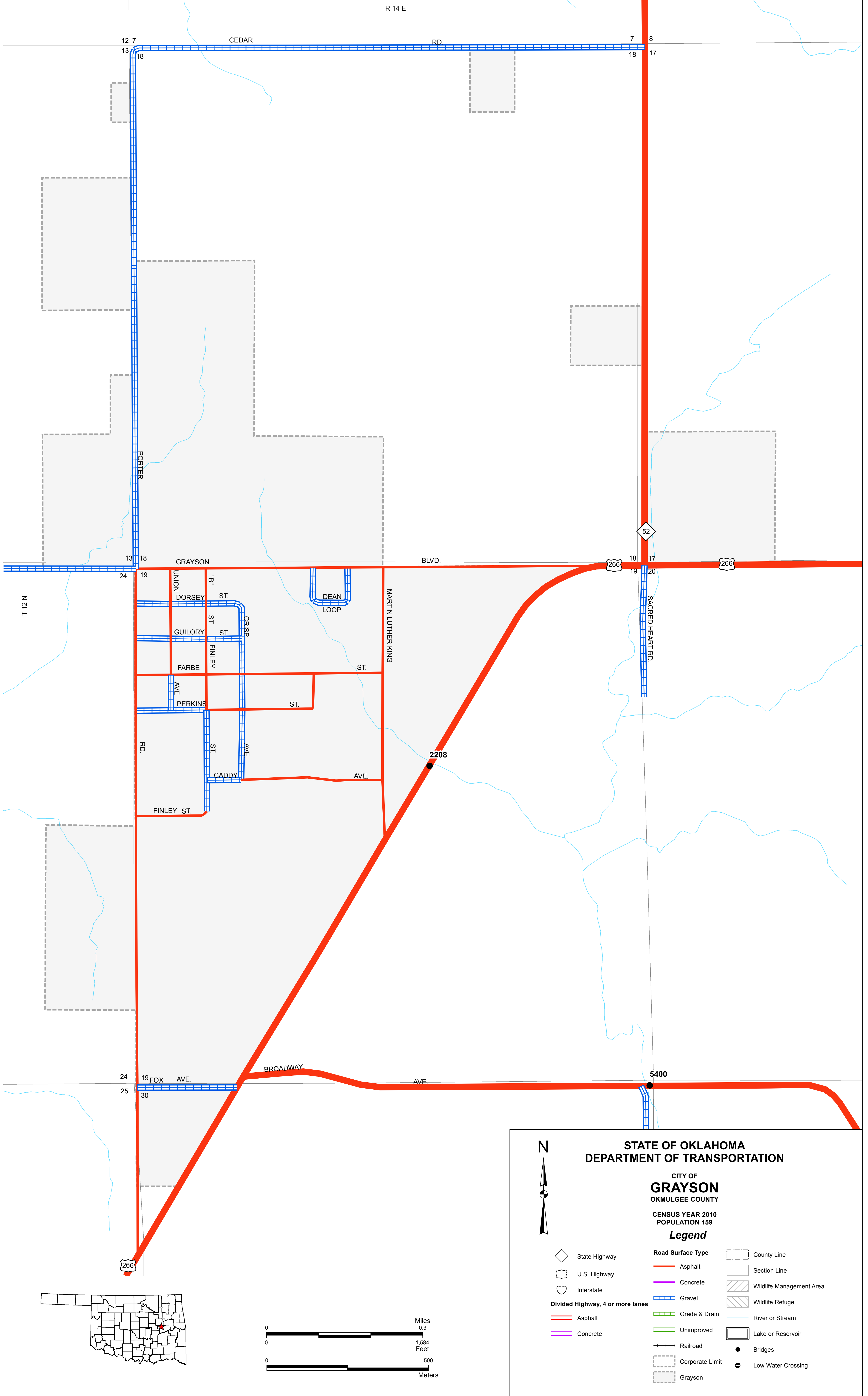
Copies of this map are available for public use at nominal cost.  
 Address:  
 OKLAHOMA DEPARTMENT OF TRANSPORTATION  
 PRINTING SERVICES Phone (405) 521-2586  
 200 N.E. 21st STREET  
 OKLAHOMA CITY, OKLAHOMA 73105-3204  
 GRAYSON

This map indicates those roads known to the Department to be open to public travel. Placement of a road on the map has no relationship to maintenance responsibility by any level of government.

© COPYRIGHT 2018  
 PRINTED AT STATE EXPENSE

**NOT FOR RESALE**

ALL RIGHTS RESERVED  
 COMPUTER GENERATED  
 GRAYSON, OKMULGEE COUNTY  
 September 2018



**STATE OF OKLAHOMA  
 DEPARTMENT OF TRANSPORTATION**

**CITY OF  
 GRAYSON  
 OKMULGEE COUNTY**

CENSUS YEAR 2010  
 POPULATION 159

**Legend**

- |                                  |                 |                          |
|----------------------------------|-----------------|--------------------------|
| State Highway                    | Asphalt         | County Line              |
| U.S. Highway                     | Concrete        | Section Line             |
| Interstate                       | Gravel          | Wildlife Management Area |
| Divided Highway, 4 or more lanes | Grade & Drain   | Wildlife Refuge          |
| Asphalt                          | Unimproved      | River or Stream          |
| Concrete                         | Railroad        | Lake or Reservoir        |
|                                  | Corporate Limit | Bridges                  |
|                                  | Grayson         | Low Water Crossing       |