

**BOWLEGS**  
POP: 405

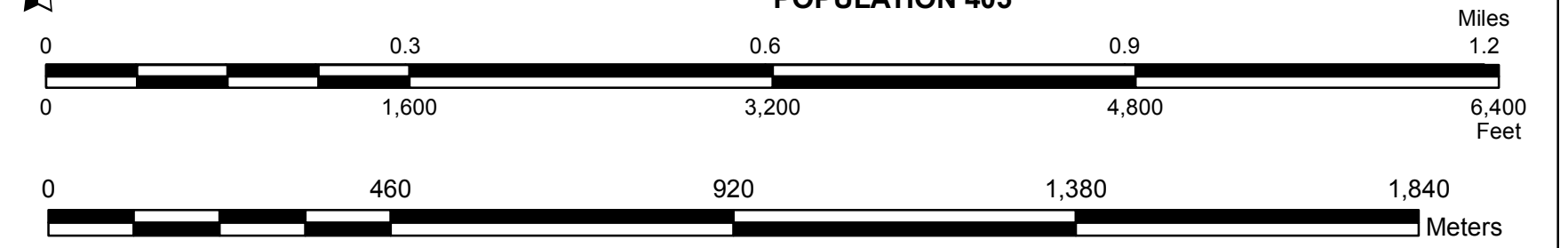
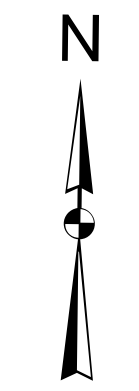
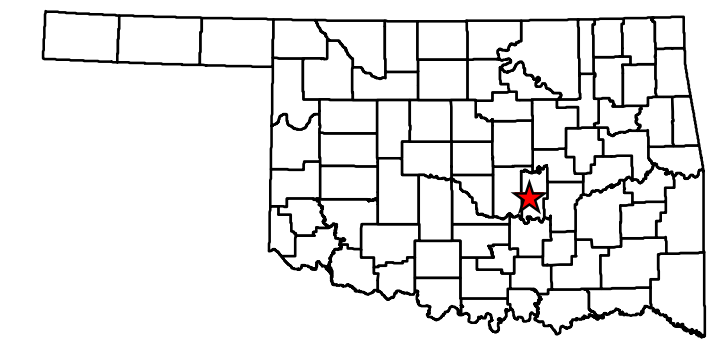
- Interstate
- State
- US
- Divided Highway, 4 or more lanes**
- Asphalt
- Concrete

- Road Surface Type**
- Asphalt
  - Concrete
  - Gravel
  - Grade & Drain
  - Unimproved

- Corporate Limit
- BOWLEGS
- County Line
- Section Line
- Wildlife Management Area
- Wildlife Refuge

- Bridges
- Low Water Crossing
- Railroad
- River or Stream
- Lake or Reservoir

This map indicates those roads known to the Department to be open to public travel. Placement of a road on the map has no relationship to maintenance responsibility by any level of government.



STATE OF OKLAHOMA  
DEPARTMENT OF TRANSPORTATION

CITY OF  
**BOWLEGS**  
SEMINOLE COUNTY  
CENSUS YEAR 2010  
POPULATION 405

ALL RIGHTS RESERVED    COMPUTER GENERATED    September, 2018

Copies of this map are available for public use at nominal cost.  
Address:  
OKLAHOMA DEPARTMENT OF TRANSPORTATION  
PRINTING SERVICES Phone (405) 521-2586  
200 N.E. 21st STREET  
OKLAHOMA CITY, OKLAHOMA 73105-3204