

Copies of this map are available for public use at a nominal cost.
 Address: PUBLIC WORKS DIVISION OF TRANSPORTATION
 PRINTING SERVICES PHOENIX (405) 521-2288
 OKLAHOMA CITY, OKLAHOMA 73105-3204

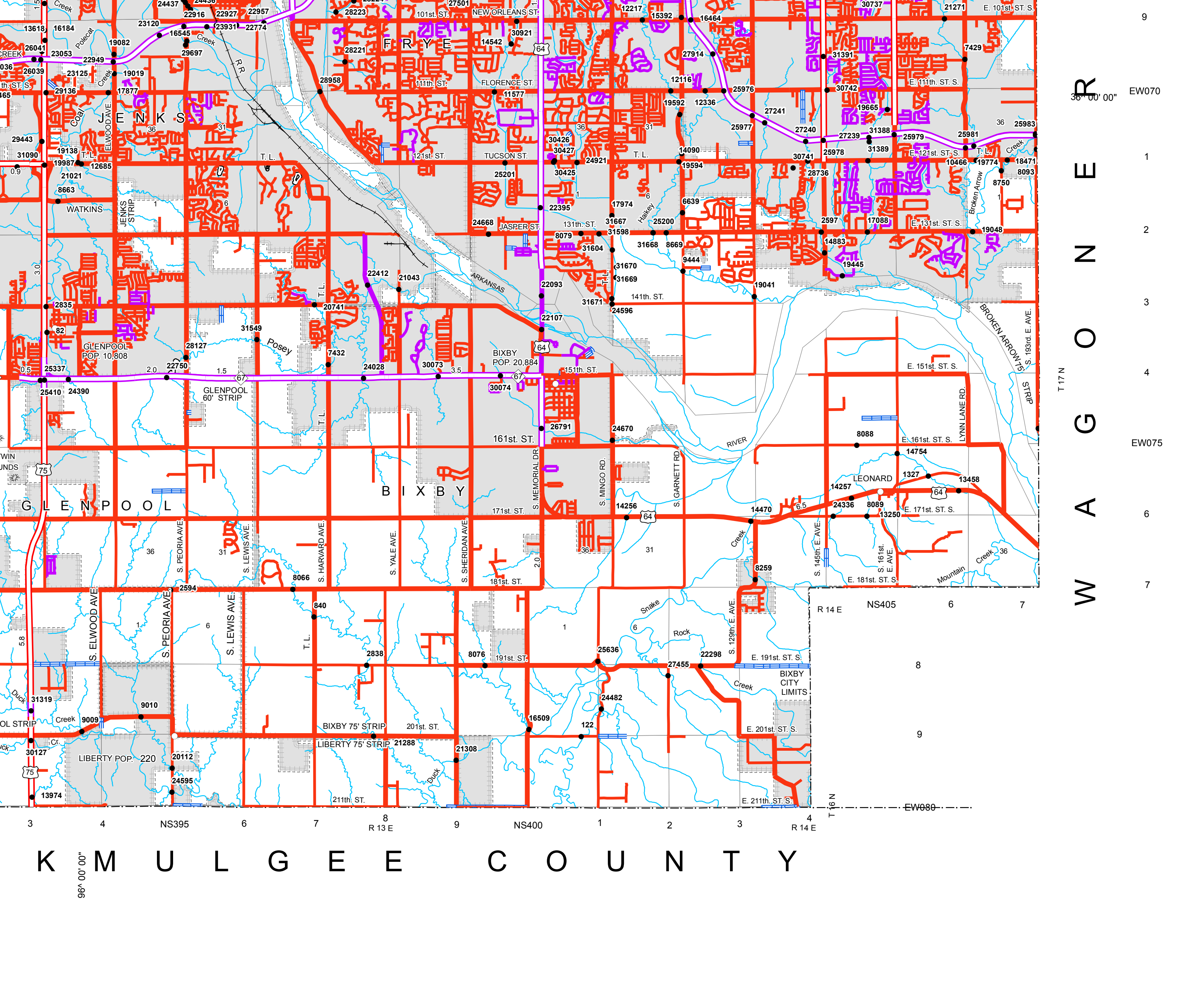
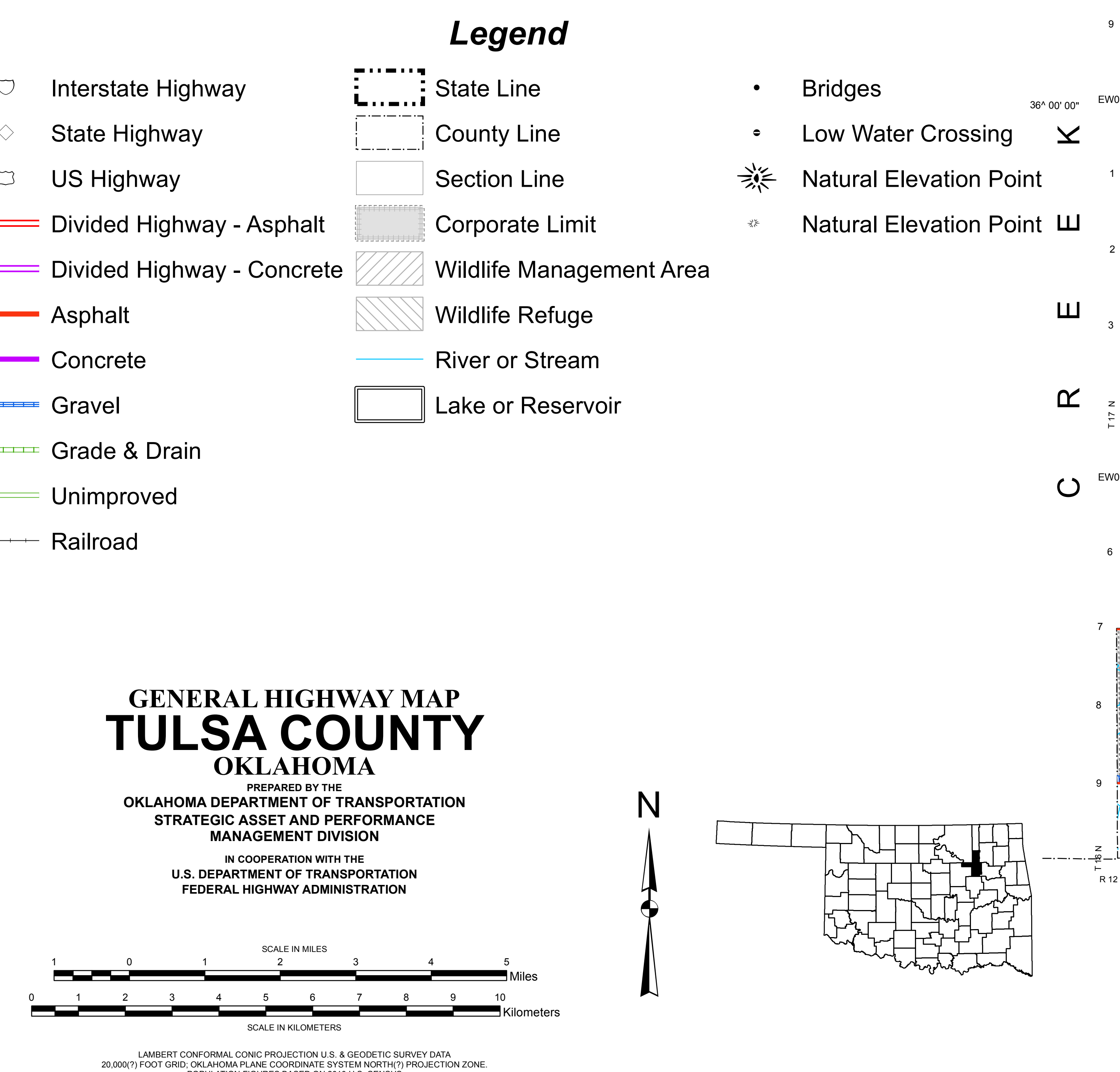
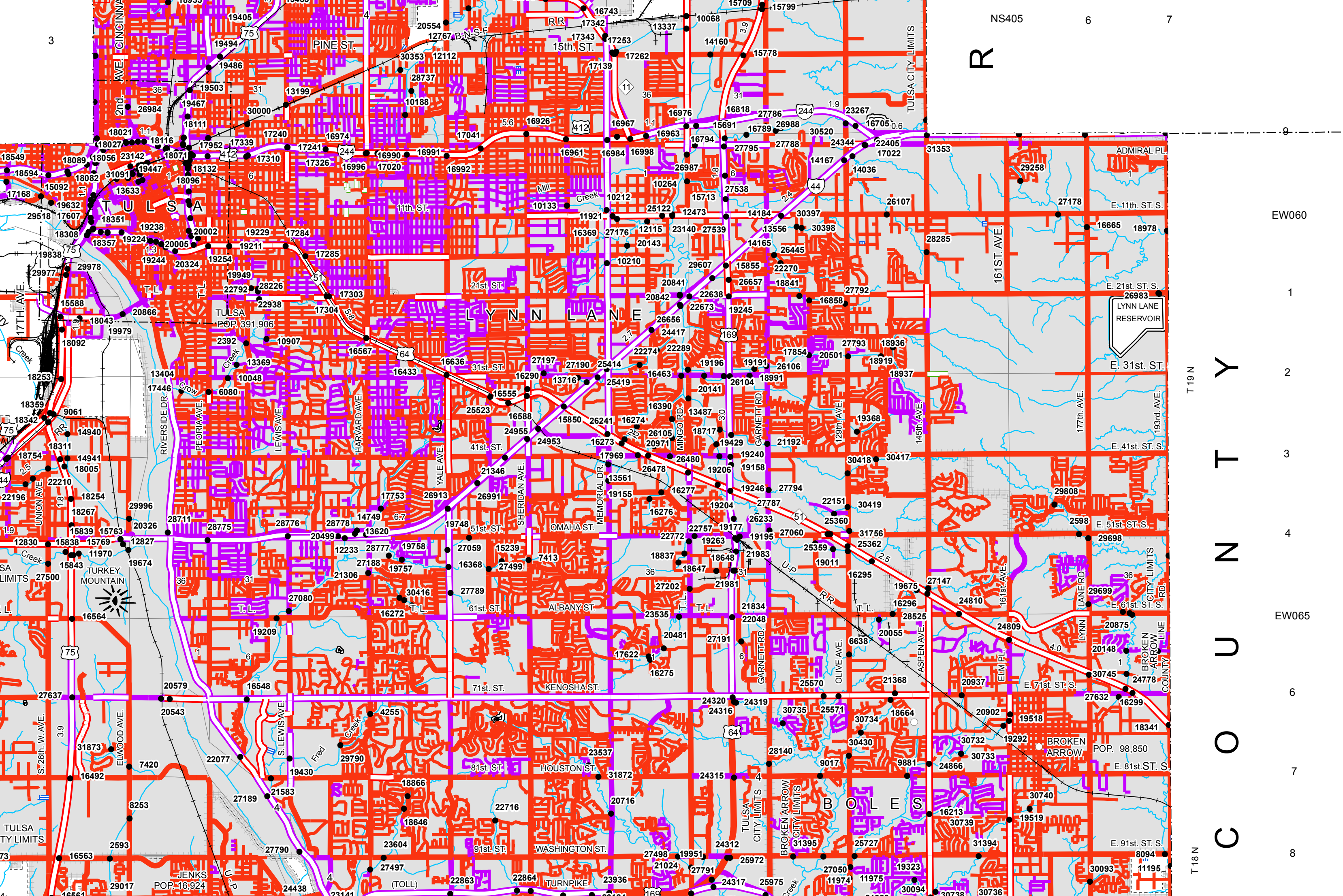
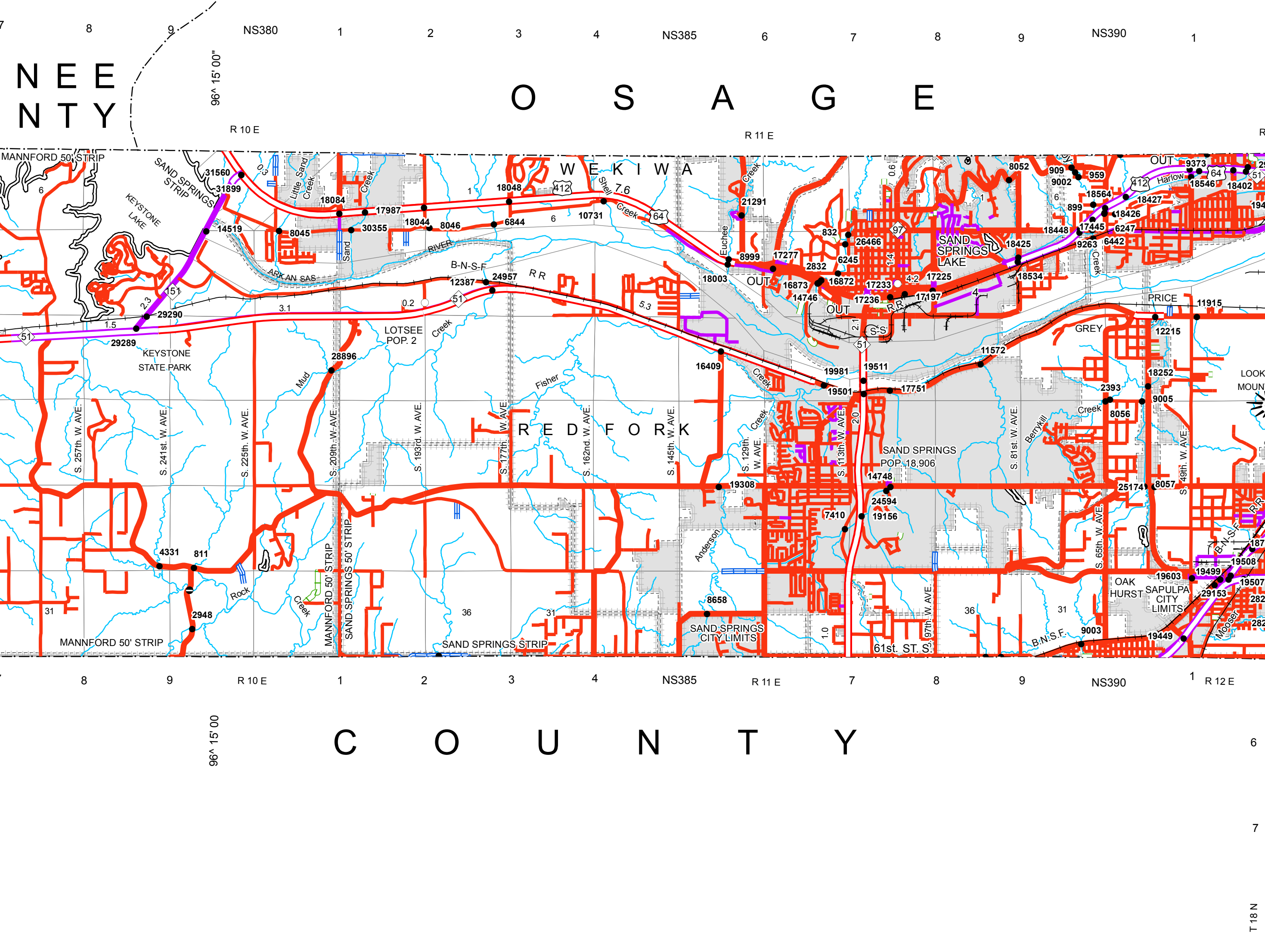
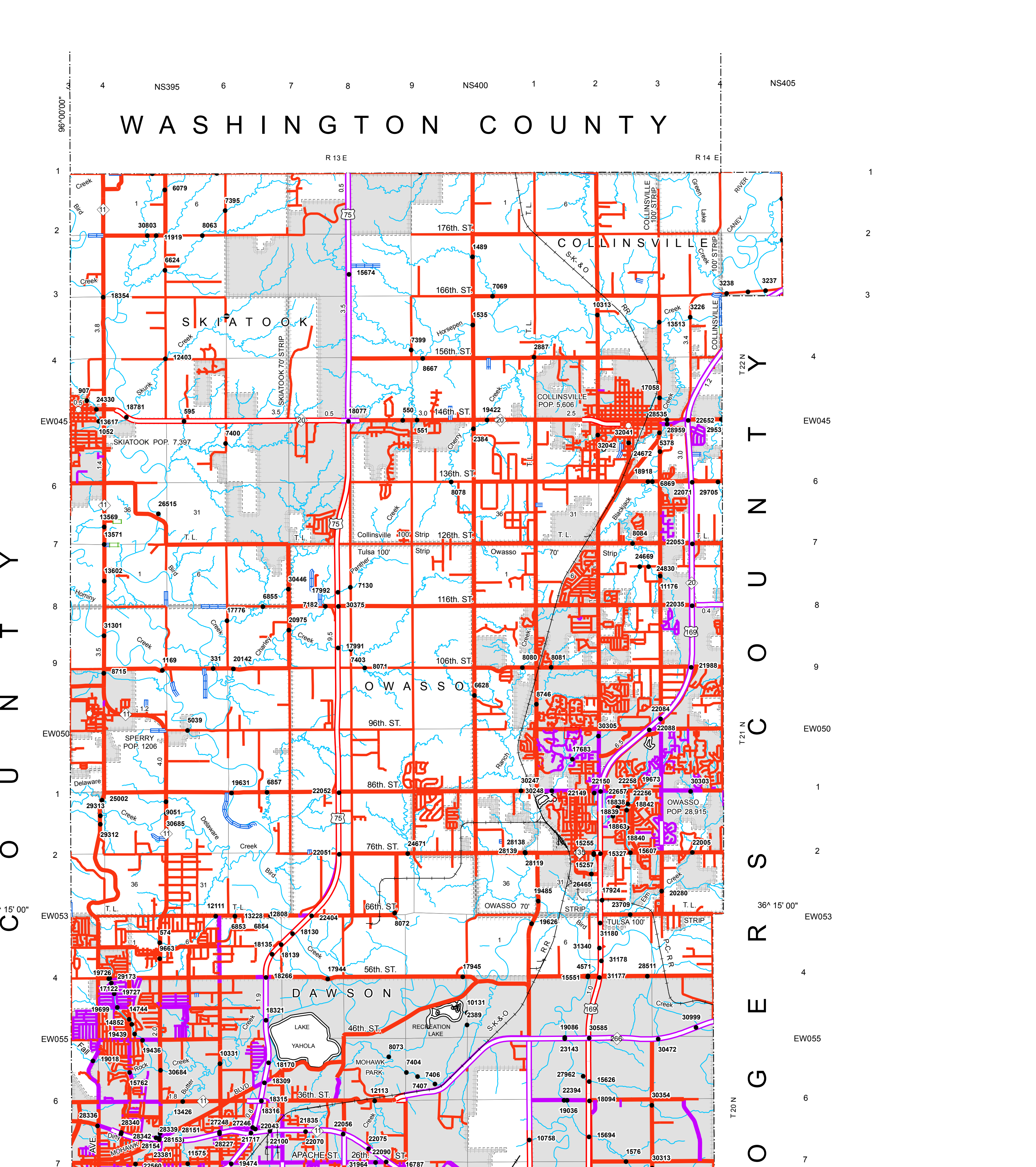
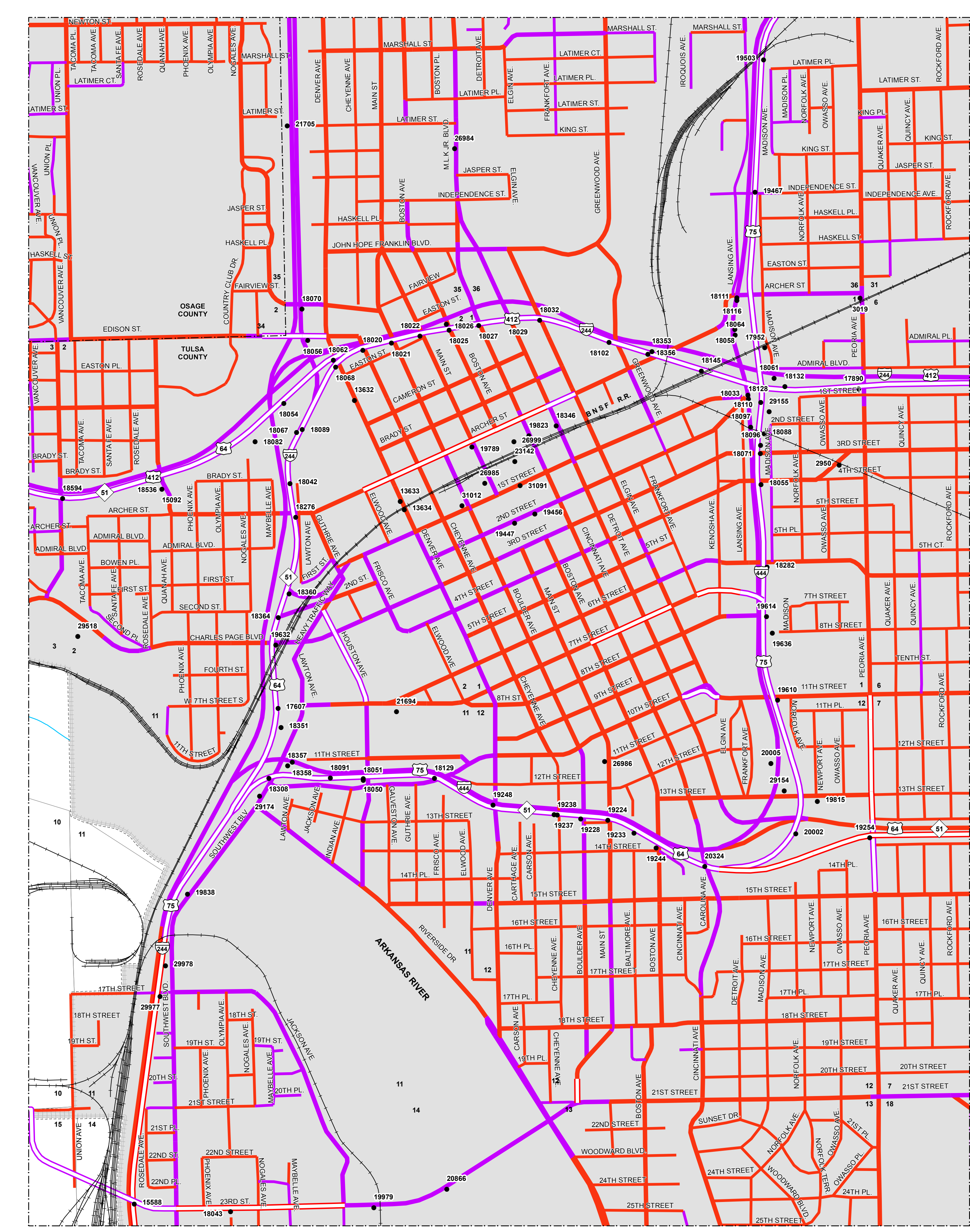
This map indicates those roads known to the Department to be open to public travel. Placement of a road on the map has no relationship to maintenance responsibility by any level of government.

PRINTED ON STATE EXPENSE
 COPYRIGHT 2018

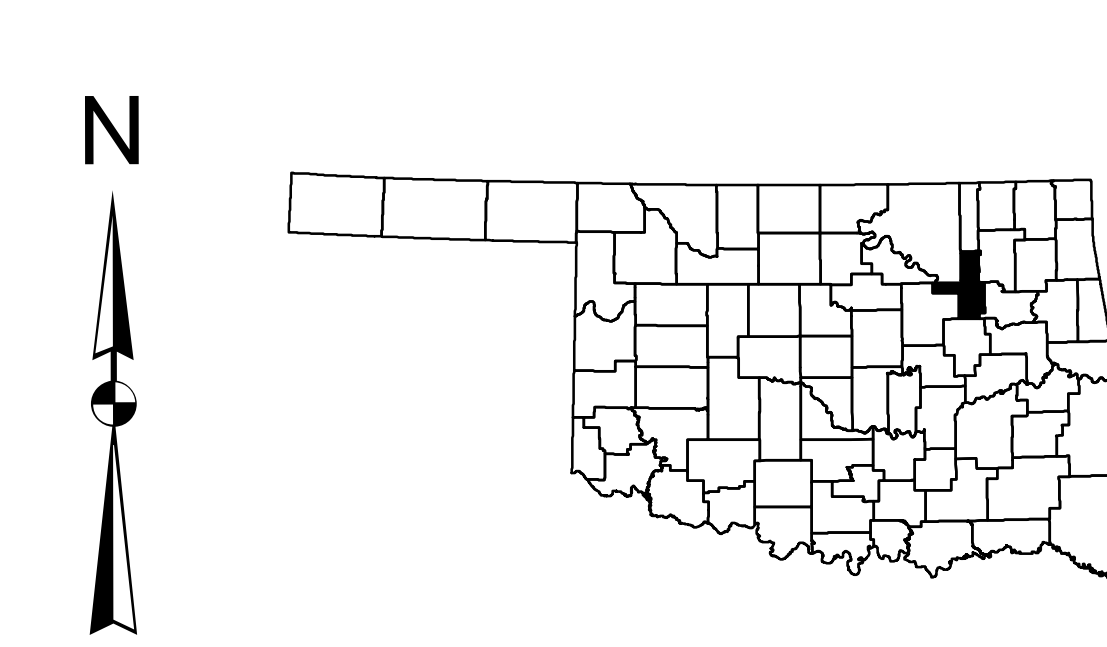
NOT FOR RESALE

GENERAL HIGHWAY MAP
 TULSA COUNTY
 OKLAHOMA
 PREPARED BY THE
 OKLAHOMA DEPARTMENT OF TRANSPORTATION
 STRATEGIC ASSET AND PERFORMANCE
 MANAGEMENT DIVISION
 IN COOPERATION WITH THE
 U.S. DEPARTMENT OF TRANSPORTATION
 FEDERAL HIGHWAY ADMINISTRATION

SCALE IN MILES
 SCALE IN KILOMETERS
 LAMBERT CONFORMAL CONIC PROJECTION U.S. & GEODETIC SURVEY DATA
 20,000(1) FOOT GRID; OKLAHOMA PLANE COORDINATE SYSTEM (NORTH) PROJECTION ZONE
 POPULATION FIGURES BASED ON 2010 U.S. CENSUS
 CD POP 601,403



- Legend**
- Interstate Highway
 - State Highway
 - US Highway
 - Divided Highway - Asphalt
 - Divided Highway - Concrete
 - Asphalt
 - Concrete
 - Gravel
 - Grade & Drain
 - Unimproved
 - Railroad
 - State Line
 - County Line
 - Section Line
 - Corporate Limit
 - Wildlife Management Area
 - Wildlife Refuge
 - River or Stream
 - Lake or Reservoir
 - Bridges
 - Low Water Crossing
 - Natural Elevation Point



WASHINGTON COUNTY

PAWNEE COUNTY OSAGE COUNTY

COUNTY

OKMULGEE COUNTY

ALL DATA CURRENT AS OF DATE LISTED BELOW
 October 2, 2018