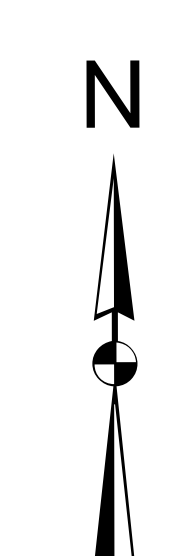
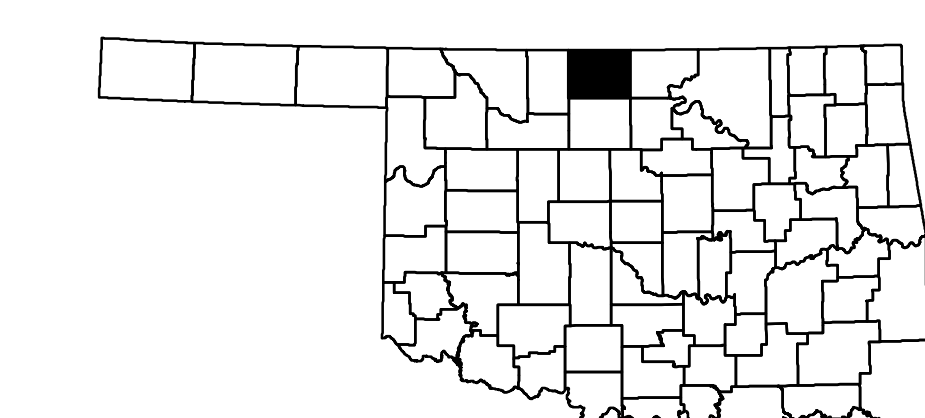
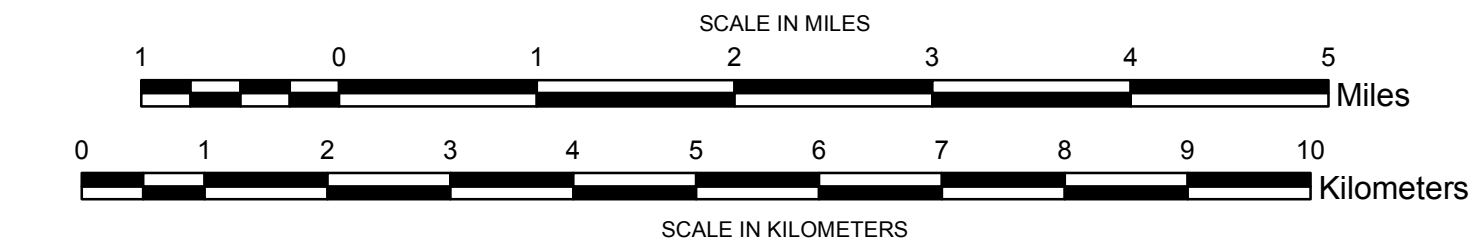


- Legend**
- Interstate Highway
  - US Highway
  - ◇ State Highway
  - Divided Highway, 4 or more lanes**
  - Asphalt
  - Concrete
  - Asphalt
  - Concrete
  - Gravel
  - Grade & Drain
  - Unimproved
  - Railroad
  - State Line
  - County Line
  - Section Line
  - Corporate Limit
  - Wildlife Management Area
  - Wildlife Refuge
  - River or Stream
  - Lake or Reservoir
  - Bridges
  - Low Water Crossing
  - ☼ Natural Elevation Point
  - Natural Elevation Point

  
**GENERAL HIGHWAY MAP**  
**GRANT COUNTY**  
**OKLAHOMA**  
 PREPARED BY THE  
 OKLAHOMA DEPARTMENT OF TRANSPORTATION  
 STRATEGIC ASSET AND PERFORMANCE  
 MANAGEMENT DIVISION  
 IN COOPERATION WITH THE  
 U.S. DEPARTMENT OF TRANSPORTATION  
 FEDERAL HIGHWAY ADMINISTRATION



Copies of this map are available for public use at nominal cost.  
 Address:  
 OKLAHOMA DEPARTMENT OF TRANSPORTATION  
 PRINTING SERVICES Phone (405) 521-2586  
 200 N.E. 21st STREET  
 OKLAHOMA CITY, OKLAHOMA 73105-3204

This map indicates those roads known to the Department to be open to public travel. Placement of a road on the map has no relationship to maintenance responsibility by any level of government.

ALL DATA CURRENT AS OF DATE LISTED BELOW  
 October 2, 2018