Copies of this map are available for public use at nomial cost.
Address:
OKLAHOMA DEPARTMENT OF TRANSPORTATION
PRINTING SERVICES Phone (405) 521-2586
200 N.E. 21st STREET
OKLAHOMA CITY, OKLAHOMA 73105-3204

This map indicates those roads known to the Department to be open to public travel. Placement of a road on the map has no relationship to maintenance responsibility by any level of government.

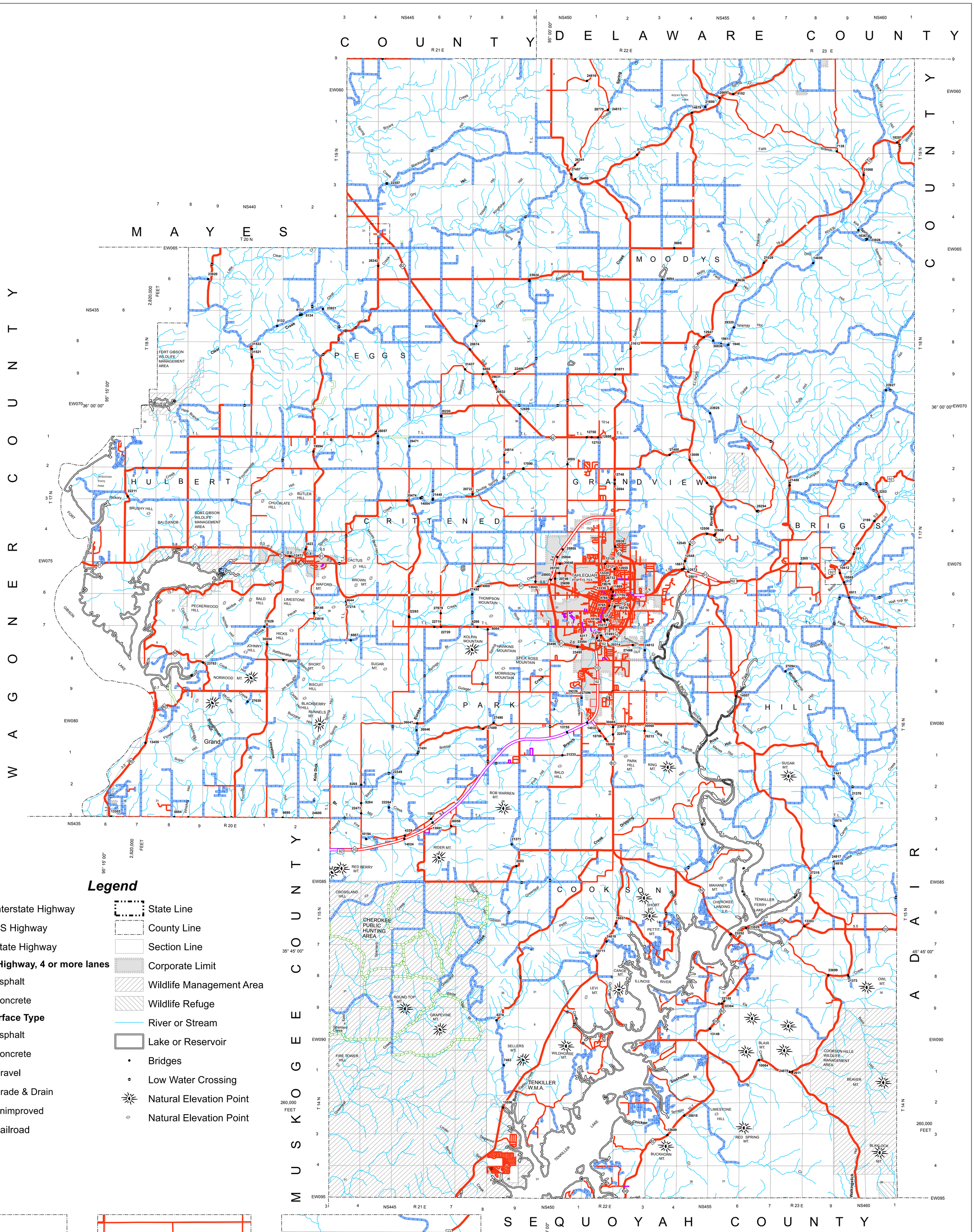

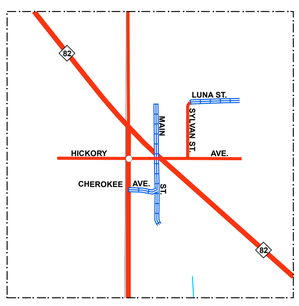

PEGGS
SEC. 31, 32, T 19 N, R 21 W

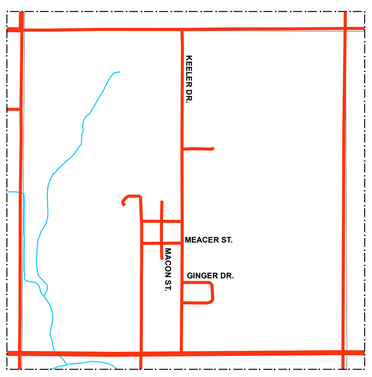

HOMESTEAD
SEC. 5, T 19 N, R 11 W

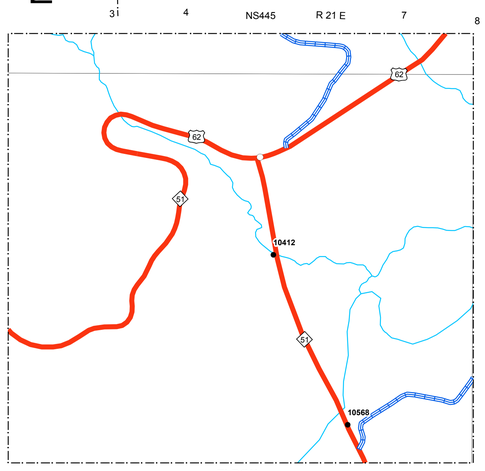

ELDON
SEC. 10, T 18 N, R 12 W

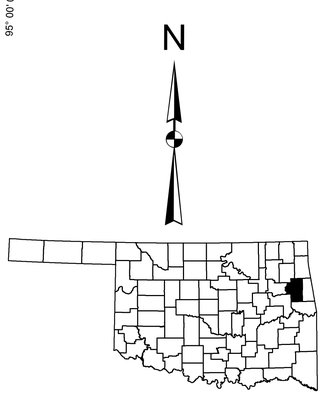

GENERAL HIGHWAY MAP
CHEROKEE COUNTY
OKLAHOMA

PREPARED BY THE
OKLAHOMA DEPARTMENT OF TRANSPORTATION
STRATEGIC ASSET AND PERFORMANCE
MANAGEMENT DIVISION

IN COOPERATION WITH THE
U.S. DEPARTMENT OF TRANSPORTATION
FEDERAL HIGHWAY ADMINISTRATION

SCALE IN MILES
1 0 1 2 3 4 5 Miles
0 1 2 3 4 5 6 7 8 9 10 Kilometers
SCALE IN KILOMETERS

ALL DATA CURRENT AS OF DATE LISTED BELOW
October 2, 2018

LAMBERT CONFORMAL CONIC PROJECTION U.S. & GEODETIC SURVEY DATA
20,000 FOOT GRID; OKLAHOMA PLANE COORDINATE SYSTEM NORTH PROJECTION ZONE.
POPULATION FIGURES BASED ON 2010 U.S. CENSUS
CO. POP. 46,987

© COPYRIGHT 2018.
PRINTED AT STATE EXPENSE

NOT FOR RESALE

ALL RIGHTS RESERVED

COMPUTER GENERATED