


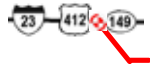




**LEGEND**  
STATE HIGHWAY SYSTEM

 WIM	 AVC	 ATR
--	--	--

 ATR- AUTOMATIC TRAFFIC RECORDER SITE: RECORDS TRAFFIC VOLUME EACH DAY	 AVC- AUTOMATIC VEHICLE CLASSIFICATION SITE: RECORDS TRAFFIC VOLUME AND VEHICLE CLASSIFICATION EACH DAY	 WIM- WEIGH-IN-MOTION SITE: RECORDS VEHICLE VOLUME, VEHICLE CLASSIFICATION AND APPROXIMATE AXLE WEIGHTS EACH DAY
---	---	--

**2008**  
**ANNUAL AVERAGE DAILY TRAFFIC**  
**OKLAHOMA HIGHWAY SYSTEM**  
**Okmulgee County**



OKLAHOMA DEPARTMENT OF TRANSPORTATION  
PLANNING & RESEARCH DIVISION  
DATA ANALYSIS SECTION  
200 N.E. 21ST STREET  
OKLAHOMA CITY, OKLAHOMA 73105

