


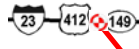


**LEGEND**  
STATE HIGHWAY SYSTEM

 WIM  
 AVC  
 ATR

 1234 (VPD)

ATR- AUTOMATIC TRAFFIC RECORDER SITE:  
RECORDS TRAFFIC VOLUME EACH DAY

AVC- AUTOMATIC VEHICLE CLASSIFICATION SITE:  
RECORDS TRAFFIC VOLUME AND VEHICLE  
CLASSIFICATION EACH DAY

WIM- WEIGH-IN-MOTION SITE:  
RECORDS VEHICLE VOLUME, VEHICLE CLASSIFICATION  
AND APPROXIMATE AXLE WEIGHTS EACH DAY

**2006**

**ANNUAL AVERAGE DAILY TRAFFIC  
OKLAHOMA HIGHWAY SYSTEM**

**Adair County**



OKLAHOMA DEPARTMENT OF TRANSPORTATION  
PLANNING & RESEARCH DIVISION  
DATA ANALYSIS SECTION  
200 N.E. 21ST STREET  
OKLAHOMA CITY, OKLAHOMA 73105

