


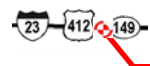


**LEGEND**  
STATE HIGHWAY SYSTEM

 WIM	 AVC	 ATR	 1234 (VPD)
<small>ATR- AUTOMATIC TRAFFIC RECORDER SITE: RECORDS TRAFFIC VOLUME EACH DAY</small>	<small>AVC- AUTOMATIC VEHICLE CLASSIFICATION SITE: RECORDS TRAFFIC VOLUME AND VEHICLE CLASSIFICATION EACH DAY</small>	<small>WIM- WEIGH-IN-MOTION SITE: RECORDS VEHICLE VOLUME, VEHICLE CLASSIFICATION AND APPROXIMATE AXLE WEIGHTS EACH DAY</small>	



OKLAHOMA DEPARTMENT OF TRANSPORTATION  
PLANNING & RESEARCH DIVISION  
DATA ANALYSIS SECTION  
200 N.E. 21ST. STREET  
OKLAHOMA CITY, OKLAHOMA 73105

**2005**  
**ANNUAL AVERAGE DAILY TRAFFIC**  
**OKLAHOMA HIGHWAY SYSTEM**  
**Kingfisher County**

