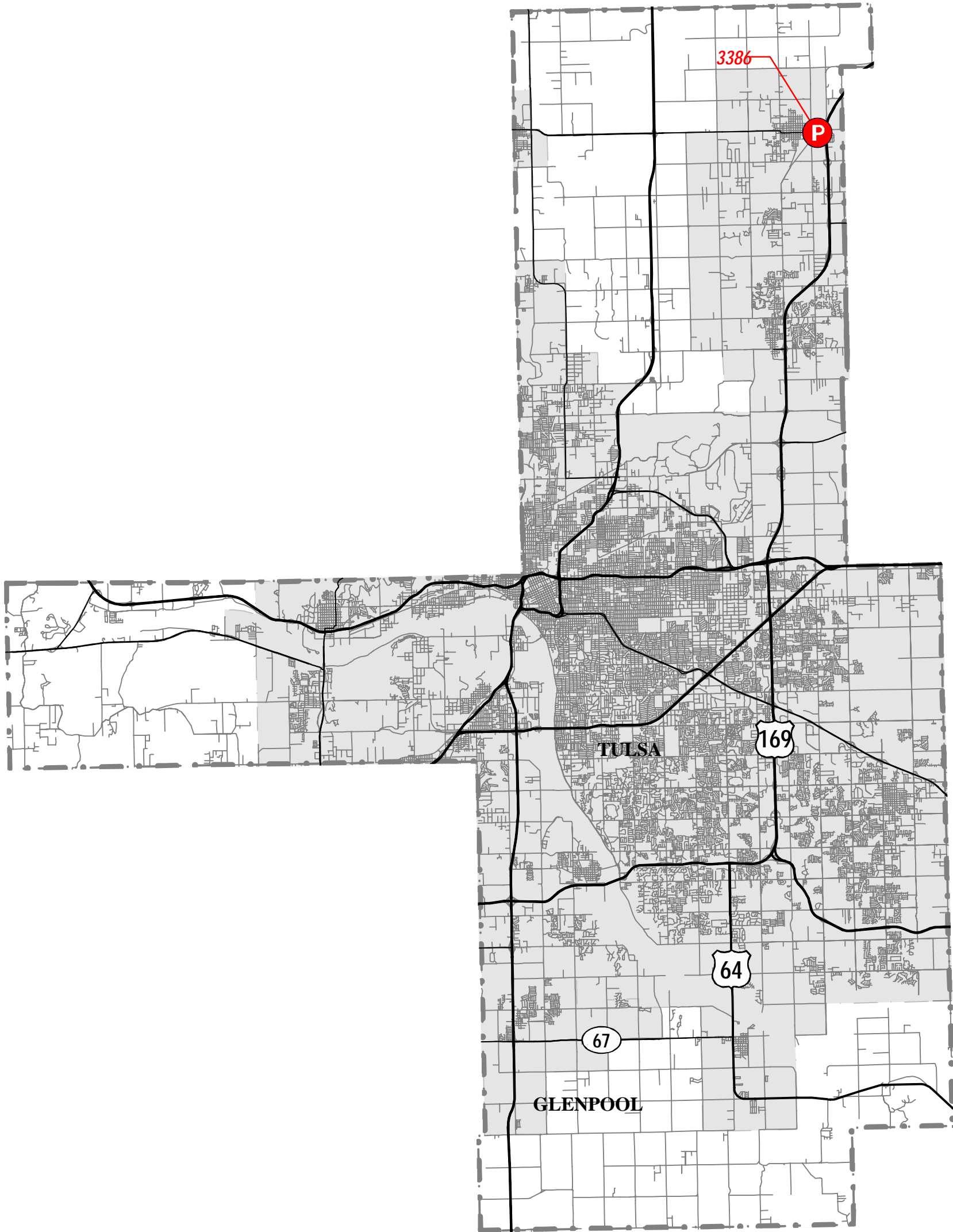









# LOAD POSTED BRIDGES ON OKLAHOMA HIGHWAY SYSTEM



-  LOAD POSTED BRIDGE
-  HIGHWAY
-  LOCAL ROAD
-  COUNTY BOUNDARY
-  URBAN AREA BOUNDARY
-  BRIDGE ID



## TULSA COUNTY

REPORT DATE: 03/04/2004

Bridge ID	Structure No.	Feature Intersection	Facility Carried	Location	H - Op. Rating	HS - Op. Rating	3-3 Op. Rating	Posting Sign	ADT	Truck %	ADTT	Initials
03386	7250 0930 X	BLACK JACK CREEK	S.H. 20	0.1 MI W JCT US 169	16.9	29.8	92.6	173045	7490	16	1198	JW