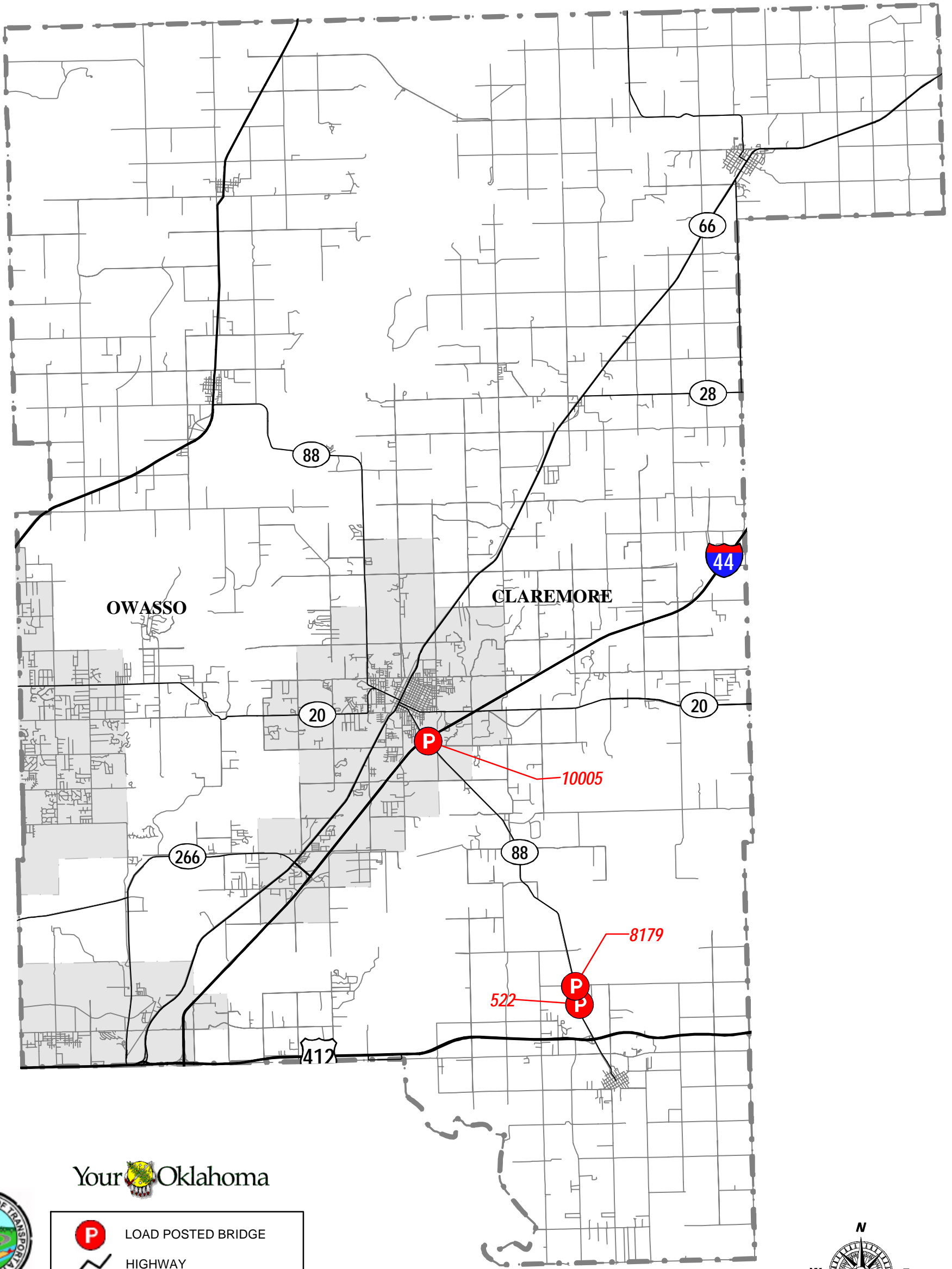









LOAD POSTED BRIDGES ON OKLAHOMA HIGHWAY SYSTEM



Your  Oklahoma



	LOAD POSTED BRIDGE
	HIGHWAY
	LOCAL ROAD
	COUNTY BOUNDARY
	URBAN AREA BOUNDARY
	BRIDGE ID



ROGERS COUNTY

REPORT DATE: 03/12/2004

Bridge ID	Structure No.	Feature Intersection	Facility Carried	Location	H - Op. Rating	HS - Op. Rating	3-3 Op. Rating	Posting Sign	ADT	Truck %	ADTT	Initials
00522	6622 0112 X	CREEK	S.H. 88	1.1 MI N JCT US 412	20.9	37.7	61.6	213645	2740	15	411	BRW
08179	6622 0166 X	CREEK	S.H. 88	1.6 MI N JCT US 412	15.0	28.0	55.0	152845	2740	7	192	ALI
10005	6622 1027 X	DOG CREEK	S.H. 88	1.5 MI S JCT SH 66	36.0	22.0	45.0	223645	2740	15	411	WP