





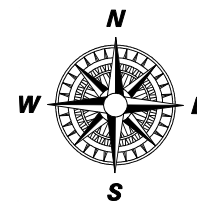
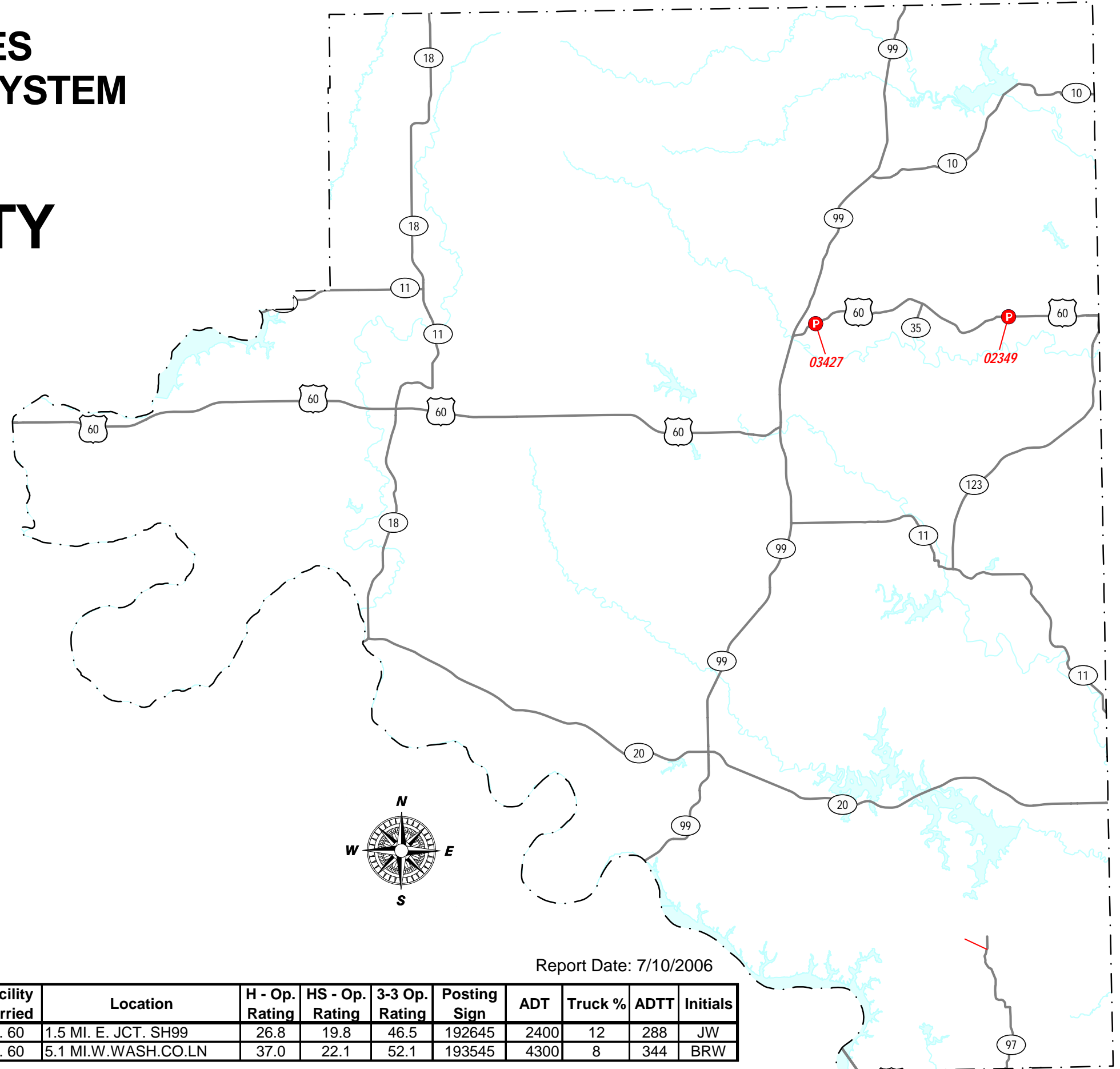


LOAD POSTED BRIDGES ON OKLAHOMA HIGHWAY SYSTEM

OSAGE COUNTY

 LOAD POSTED BRIDGE
 HIGHWAY
 LOCAL ROAD
 COUNTY BOUNDARY
 URBAN AREA BOUNDARY
 BRIDGE ID



Report Date: 7/10/2006

| Bridge ID | Structure No. | Feature Intersection | Facility Carried | Location | H - Op. Rating | HS - Op. Rating | 3-3 Op. Rating | Posting Sign | ADT | Truck % | ADTT | Initials |
|-----------|---------------|----------------------|------------------|----------------------|----------------|-----------------|----------------|--------------|------|---------|------|----------|
| 03427 | 5706 0651 X | CEDAR CREEK | U.S. 60 | 1.5 MI. E. JCT. SH99 | 26.8 | 19.8 | 46.5 | 192645 | 2400 | 12 | 288 | JW |
| 02349 | 5706 1825 X | BUCK CREEK | U.S. 60 | 5.1 MI.W.WASH.CO.LN | 37.0 | 22.1 | 52.1 | 193545 | 4300 | 8 | 344 | BRW |