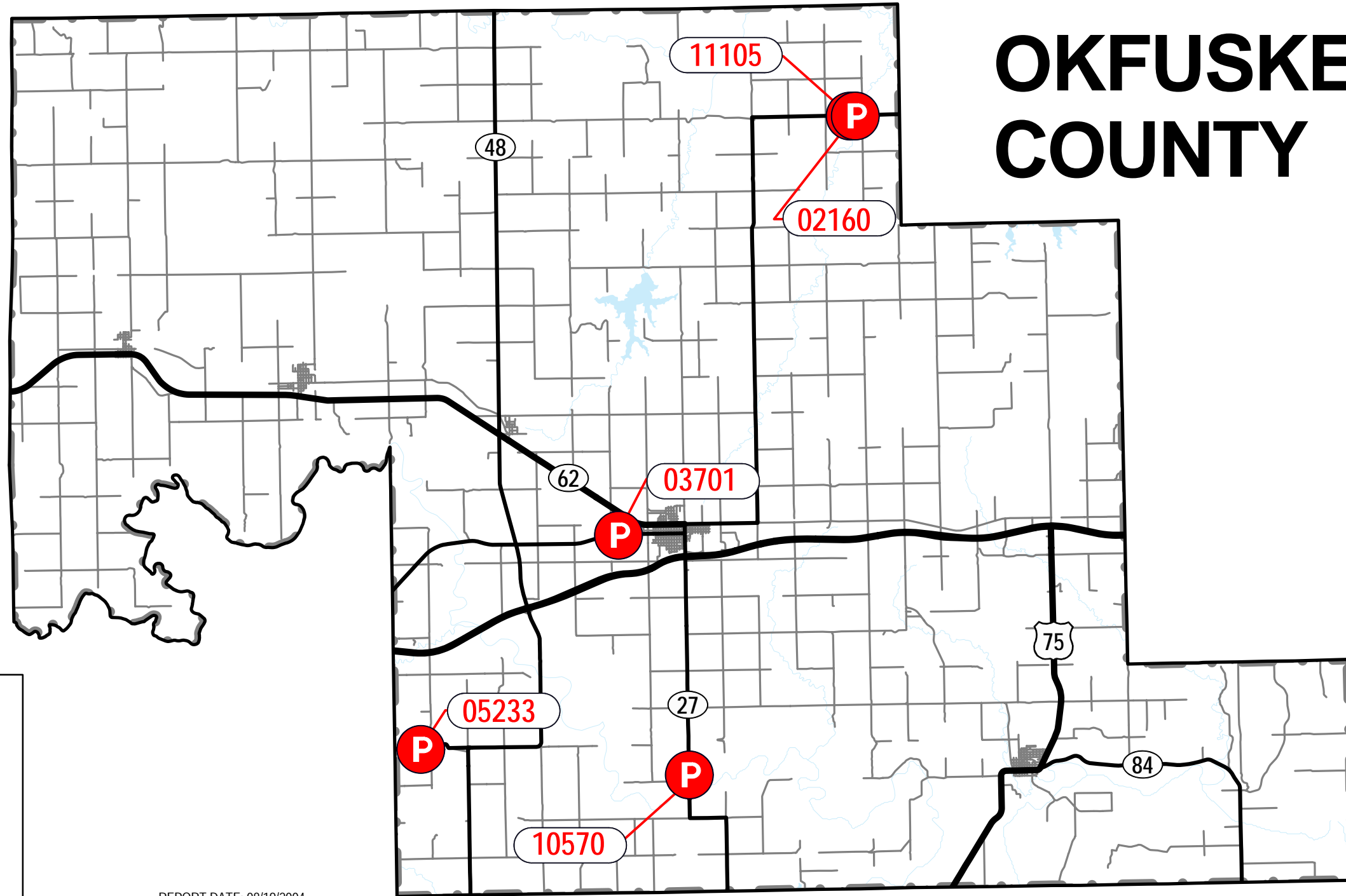








LOAD POSTED BRIDGES ON OKLAHOMA HIGHWAY SYSTEM

OKFUSKEE COUNTY



 LOAD POSTED BRIDGE
 HIGHWAY
 LOCAL ROAD
 COUNTY BOUNDARY
 URBAN AREA BOUNDARY
 BRIDGE ID

REPORT DATE: 08/19/2004

Bridge ID	Structure No.	Feature Intersection	Facility Carried	Location	H - Op. Rating	HS - Op. Rating	3-3 Op. Rating	Posting Sign	ADT	Truck %	ADTT	Initials
10570	5408 0398 X	N. CANADIAN RIVER	S.H. 27	4.2 MI NW HUGHES CO	18.0	24.0	36.4	182436	250	15	38	JW
03701	5414 0669 X	LITTLE GREEN LEAF CREEK	S.H. 56	6.8 MI E SEMINOLE CO	20.8	26.9	47.4	202645	960	6	58	BRW
11105	5418 1564 X	NUYAKA CREEK O'FLOW	S.H. 56	15.6 MI N&E JCT US 62	21.4	38.5	58.6	213645	550	15	83	BRW
02160	5418 1578 X	NUYAKA CREEK	S.H. 56	15.8 MI N&E JCT US 62	20.9	31.3	58.3	203145	550	15	83	BRW
05233	5423 0084 X	CREEK	S.H. 99A	0.8 MI E SEMINOLE C/L	18.0	35.7	45.2	183545	160	11	18	JW



Your Oklahoma

OKLAHOMA DEPARTMENT OF TRANSPORTATION
 PLANNING & RESEARCH DIVISION
 GIS MANAGEMENT BRANCH
 200 N.E. 21ST STREET
 OKLAHOMA CITY, OKLAHOMA 73105

