





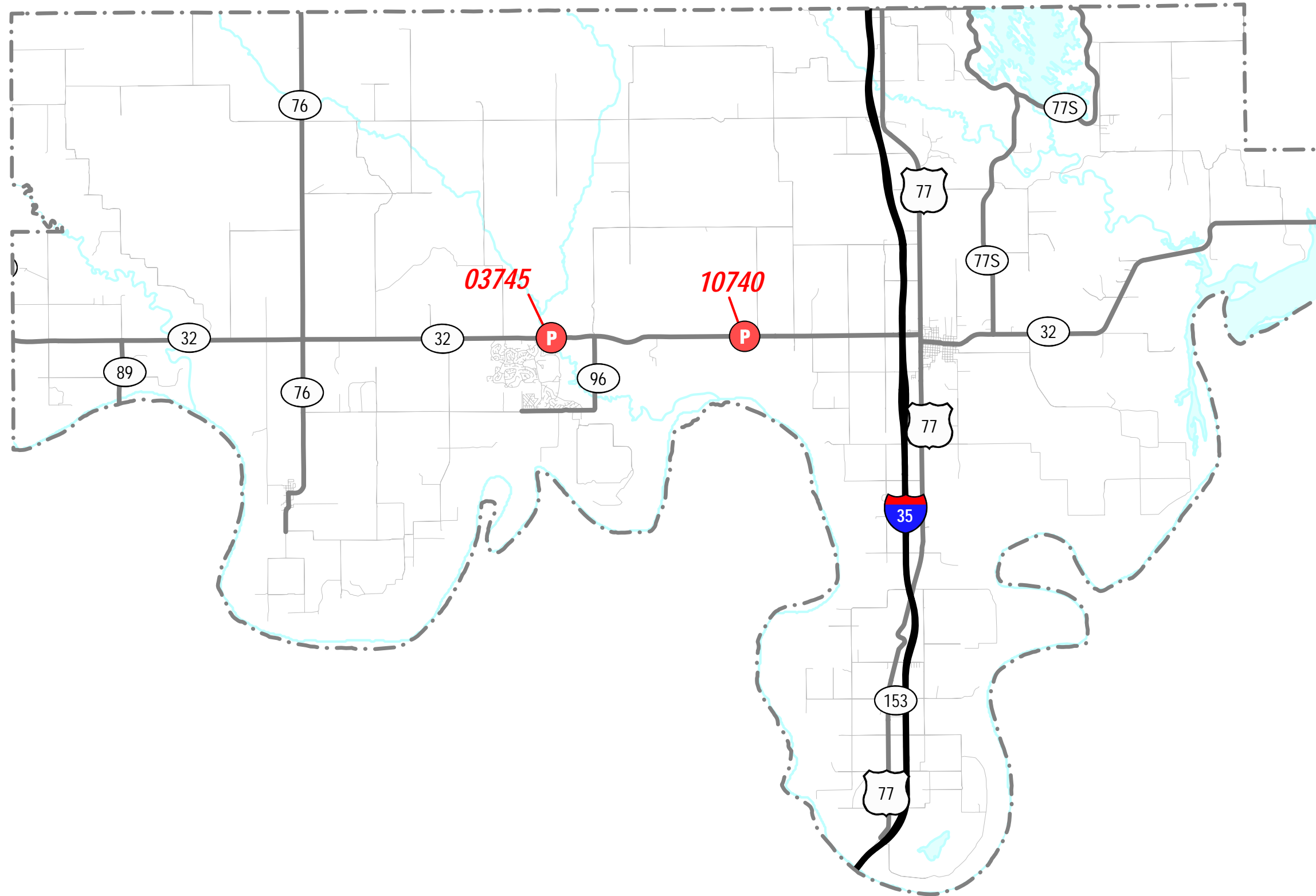



# LOAD POSTED BRIDGES ON OKLAHOMA HIGHWAY SYSTEM LOVE COUNTY

 LOAD POSTED BRIDGE  
 HIGHWAY  
 LOCAL ROAD  
 COUNTY BOUNDARY  
 URBAN AREA BOUNDARY  
 BRIDGE ID



Report Date: 12/11/2006

Bridge ID	Structure No.	Feature Intersection	Facility Carried	Location	H - Op. Rating	H S - Op. Rating	3-3 Op. Rating	Posting Sign	ADT	Truck %	ADTT	Initials
03745	4306 1478 X	WALNUT BAYOU OVERFLOW	S.H. 32	14.9 mi E C/L	16.0	27.0	30.0	162730	940	15	141	JW
10740	4306 2013 X	ROCK CREEK	S.H. 32	4.6 MI W JCT US 77	16.6	22.8	38.0	162238	1900	9	171	BRW



Your Oklahoma

OKLAHOMA DEPARTMENT OF TRANSPORTATION  
 PLANNING & RESEARCH DIVISION  
 GIS MANAGEMENT BRANCH  
 200 N.E. 21ST. STREET  
 OKLAHOMA CITY, OKLAHOMA 73105