





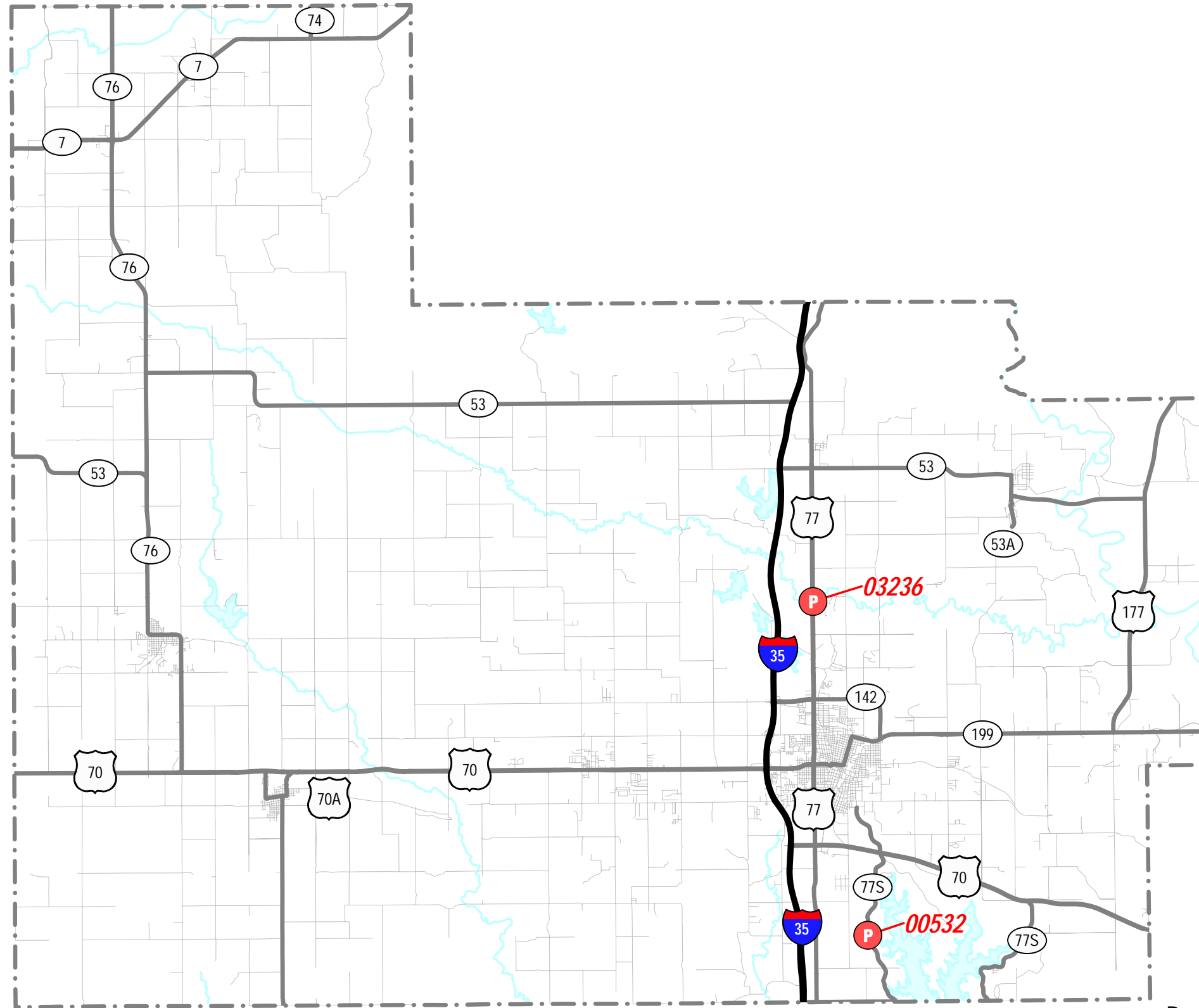


LOAD POSTED BRIDGES ON OKLAHOMA HIGHWAY SYSTEM CARTER COUNTY

 LOAD POSTED BRIDGE
 HIGHWAY
 LOCAL ROAD
 COUNTY BOUNDARY
 URBAN AREA BOUNDARY
 BRIDGE ID



Report Date: 12/07/2006

Bridge ID	Structure No.	Feature Intersection	Facility Carried	Location	H - Op. Rating	H S- Op. Rating	3-3 Op. Rating	Posting Sign	ADT	Truck %	ADTT	Initials
03236	1008 0490EX	CADDO CREEK	U.S. 77	4.9 MI N OF SH 199	21.8	31.9	56.4	213145	1650	7	116	BRW
00532	1032 0223 X	CREEK	S.H. 77 SCIN.	3 MI N LOVE C/L	18.0	28.0	45.2	182845	800	10	80	JW



Your Oklahoma

OKLAHOMA DEPARTMENT OF TRANSPORTATION
 PLANNING & RESEARCH DIVISION
 GIS MANAGEMENT BRANCH
 200 N.E. 21ST. STREET
 OKLAHOMA CITY, OKLAHOMA 73105

