






-  Bridges Posted 15 Tons or Less
-  Highway
-  Local Road
-  County Boundary
-  Urban Area Boundary

ON SYSTEM BRIDGES LOAD POSTED AT 15 TONS OR LESS

REPORT DATE: 03/04/2004

BRIDGE ID	STRUCTURE NUMBER	COUNTY	FACILITY CARRIED	FEATURE INTERSECTED	LOCATION
06549	6220 0954 X	PONTOTOC	S.H. 48	MUDDY BOGGY CREEK	9.6 MI N COAL C/L



OKLAHOMA DEPARTMENT OF TRANSPORTATION
PLANNING & RESEARCH DIVISION
GIS MANAGEMENT BRANCH
200 N.E. 21ST. STREET
OKLAHOMA CITY, OKLAHOMA 73105

ROGERS COUNTY

