








**ON SYSTEM BRIDGES LOAD POSTED
AT 15 TONS OR LESS**

REPORT DATE: 03/04/2004

BRIDGE ID	STRUCTURE NUMBER	COUNTY	FACILITY CARRIED	FEATURE INTERSECTED	LOCATION
00724	2720 0279 X	GRANT	S.H. 132	SALT FORK ARKANSAS RIVER	2.8 MI N JCT US 64

-  Bridges Posted 15 Tons or Less
-  Highway
-  Local Road
-  County Boundary
-  Urban Area Boundary



GRANT COUNTY

