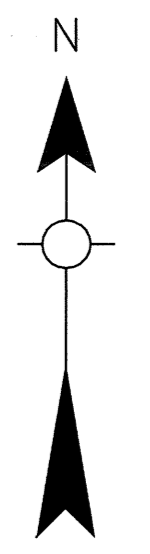
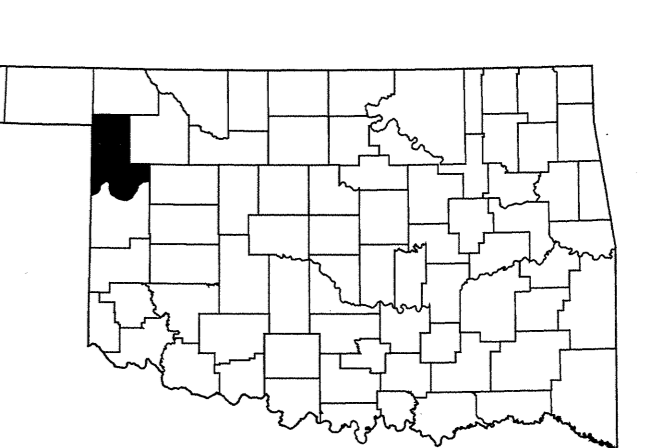


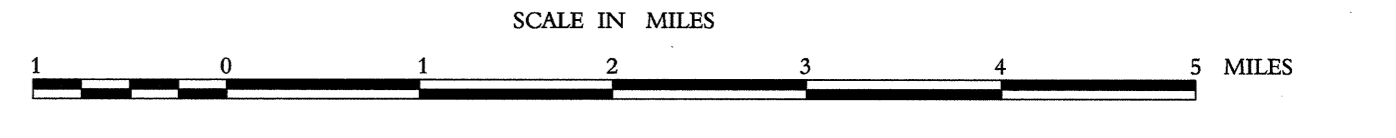
LEGEND

	U.S. NUMBERED HIGHWAY		RAILROAD, ANY NUMBER OF TRACKS
	STATE NUMBERED HIGHWAY		RAILROAD WITH STATION INDICATED
	INTERSTATE HIGHWAY ROUTE		GRADE CROSSING
	PAVED ROAD		UNDERPASS, 8.4 INCH
	GRAVEL ROAD		OVERPASS, 8.4 INCH
	GRADED & DRAINED ROAD		RAILROAD ON STREET
	UNIMPROVED ROAD		AIRPORT WITH COMPLETE FACILITIES
	PRIVATE ROAD		AIRPORT WITH LIMITED FACILITIES
	PROJECTED ROAD		LANDING STRIP, PRIVATE FIELD
	RESIDENTIAL ROAD		AIRPORT, GENERAL OUTLINE OF FIELD
	COUNTY ROAD ID NO.		AIRPORT, RUNWAY SHOWN IN POSITION
	MILEAGE BETWEEN POINTS		SCENIC SITE
	DIVIDED HIGHWAY, 4 OR MORE LANES		MOTEL
	UNIMPROVED HIGHWAY, 2 OR MORE LANES		CAMP OR LODGE, Permanent with Buildings
	TRAFFIC CIRCLE		SMALL PARK
	HIGHWAY GRADE SEPARATION		CAMP OR LODGE, Temporary
	TRAFFIC INTERCHANGE		FOREST RANGER STATION
	STATE LINE		OBSERVATION OR LOOKOUT TOWER
	COUNTY LINE		CAMP SITE
	CIVIL TOWNSHIP LINE		FISH HATCHERY
	SECTION LINE		GOLF COURSE OR COUNTRY CLUB
	RURAL DEVELOPMENT AREA		ATHLETIC FIELD OR AMUSEMENT PARK
	GOVERNMENT PROPERTY LINE		FAIRGROUNDS, RACE COURSE
	WATCH LINE		OBSERVATION OF BUILDINGS CLOSE SPACED
	COUNTY SEAT		COMMERCIAL BUSINESS AND DWELLING
	TOWN CENTER		POST OFFICE
	CORPORATE LIMITS		POST OFFICE COMBINATIONS
	CIVIL TOWNSHIP, ROAD IN PLACE		SEASONAL DWELLINGS
	INSET BOUNDARY		CHURCH OR OTHER RELIGIOUS BUILDING
	ELEVATION ABOVE SEA LEVEL		CEMETERY
	MOUNTAIN RANGE, BUTTE OR MESA		CHURCH WITH CEMETERY ADJACENT
	SMALL MONUMENT		REST HOME
	MARSH OR SWAMP LANDS		HOSPITAL
	DRAINAGE DITCH		SMALL BUSINESS
	IRRIGATION DITCH		INDUSTRY
	LAKE, RESERVOIR OR POND WITH DAM		SAW MILL
	ROAD OVER DAM		ORE OR GAS FIELD
	DRY LAKE SUBJECT TO FLOOD		GAUGING OR PUMPING STATION
	SMALL BRIDGE, CLOSELY SPACED		WAREHOUSE
	HIGHWAY BRIDGE, OVER 20 FT. IN LENGTH		GRAVEL PIT
	GENERAL BRIDGE, LONG CROSSING		QUARRY
	TRUSS BRIDGE, WOOD-STEEL, CONCRETE		SCHOOL
	ARCH BRIDGE		COMMUNITY HALL OR LODGE
	CONCRETE DR. OR FORD ROAD		DRIVE-IN THEATER
	FORD ROAD, ESTABLISHED		CORRECTIONAL INSTITUTION
	FORD ROAD, STREAM		HIGHWAY CHANGE
	INTERMITTENT STREAM		HIGHWAY CHANGE
	NARROW STREAM		JUNK YARDS & GARAGES, Automobiles, B-Scrap, Building Material, D-Material, Garbage or Trash Dump, F-Scrap, Building Material, D-Material, Garbage or Trash Dump
	DOCK PIER OR LANDING		WATER SUPPLY STAND PIPE
	NAVIGABLE STREAM WITH LOCK & DAM		POWER PLANT
	WIDE STREAM OR RIVER		BOOSTER STATION
	TRANSLOCATION STATION		POWER SUBSTATION
			TELEVISION OR RADIO STATION
			MILITARY INSTALLATION

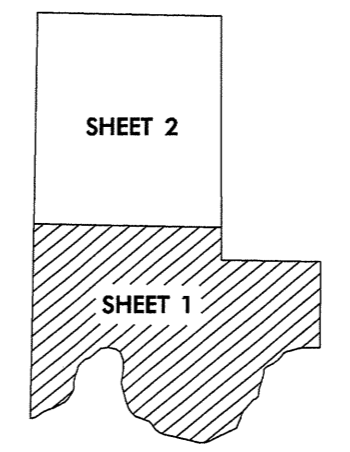


**GENERAL HIGHWAY MAP
ELLIS COUNTY
OKLAHOMA**

PREPARED BY THE
OKLAHOMA DEPARTMENT OF TRANSPORTATION
PLANNING DIVISION
IN COOPERATION WITH THE
U.S. DEPARTMENT OF TRANSPORTATION
FEDERAL HIGHWAY ADMINISTRATION



ALL DATA CURRENT TO
DATE OF INVENTORY
NOVEMBER 2000
ORIGINAL DRAFTING BY W.A.T. OCTOBER 2001
STATE SYSTEM REVISED TO OCTOBER 2001



Copies of this map are available for public use at nominal cost. This map indicates those roads known to the Department to be open to public travel. Placement of a road on the map has no relationship to maintenance responsibility by any level of government.
Address: OKLAHOMA DEPARTMENT OF TRANSPORTATION
REPRODUCTION BRANCH Phone (405) 521-2586
200 N.E. 21st STREET
OKLAHOMA CITY, OKLAHOMA 73105-3204

NOT FOR RESALE