



LEGEND


STATE HIGHWAY SYSTEM



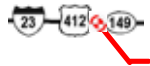
WIM



AVC



ATR



1234 (VPD)

ATR- AUTOMATIC TRAFFIC RECORDER SITE:
RECORDS TRAFFIC VOLUME EACH DAY

AVC- AUTOMATIC VEHICLE CLASSIFICATION SITE:
RECORDS TRAFFIC VOLUME AND VEHICLE
CLASSIFICATION EACH DAY

WIM- WEIGH-IN-MOTION SITE:
RECORDS VEHICLE VOLUME, VEHICLE CLASSIFICATION
AND APPROXIMATE AXLE WEIGHTS EACH DAY

2008

ANNUAL AVERAGE DAILY TRAFFIC

OKLAHOMA HIGHWAY SYSTEM

Nowata County



OKLAHOMA DEPARTMENT OF TRANSPORTATION
PLANNING & RESEARCH DIVISION
DATA ANALYSIS SECTION
200 N.E. 21ST STREET
OKLAHOMA CITY, OKLAHOMA 73105

