





**LEGEND**  
STATE HIGHWAY SYSTEM

 **WIM**  
 **AVC**  
 **ATR**

 1234 (VPD)

**ATR - AUTOMATIC TRAFFIC RECORDER SITE:**  
RECORDS TRAFFIC VOLUME EACH DAY  
**AVC - AUTOMATIC VEHICLE CLASSIFICATION SITE:**  
RECORDS TRAFFIC VOLUME AND VEHICLE CLASSIFICATION EACH DAY  
**WIM - WEIGH-IN-MOTION SITE:**  
RECORDS VEHICLE VOLUME, VEHICLE CLASSIFICATION AND APPROXIMATE AXLE WEIGHTS EACH DAY

**2008**  
ANNUAL AVERAGE DAILY TRAFFIC  
OKLAHOMA HIGHWAY SYSTEM  
**Cherokee County**



OKLAHOMA DEPARTMENT OF TRANSPORTATION  
PLANNING & RESEARCH DIVISION  
DATA ANALYSIS SECTION  
200 N.E. 21ST STREET  
OKLAHOMA CITY, OKLAHOMA 73105

