




# PAULS VALLEY


## Urban Area Boundary\* and Functional Classification


 INTERSTATE


 FREEWAY


 PRINCIPAL ARTERIAL


 MINOR ARTERIAL


 URBAN/MAJOR COUNTY COLLECTOR

 MINOR COLLECTOR

 PROPOSED ROUTE

 COUNTY BOUNDARY

 LOCAL ROAD

 URBAN AREA BOUNDARY

FHWA

DATE APPROVED: October 4, 2002

By: Elizabeth Romero

Division Administrator  
Federal Highway Administration

DATE REVISED: \_\_\_\_\_

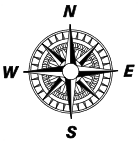
By: \_\_\_\_\_

URBAN AREA

DATE APPROVED: September 24, 2002

By: Richard Kennedy

Mayor, City of Pauls Valley



*\*Based on Adjusted  
2000 Census Boundary*  
**Garvin County**

OKLAHOMA DEPARTMENT OF TRANSPORTATION  
GIS MANAGEMENT BRANCH  
200 N.E. 21ST STREET  
OKLAHOMA CITY, OKLAHOMA 73105

