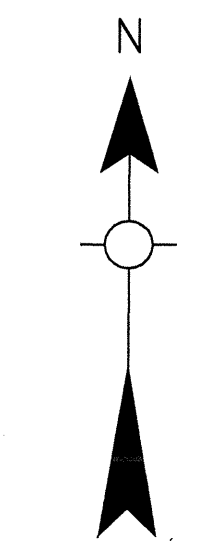


**LEGEND**

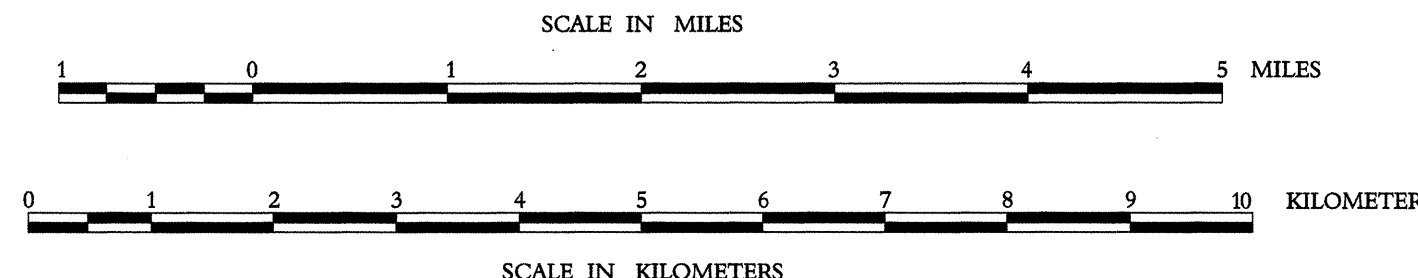
- US NUMBERED HIGHWAY
- STATE NUMBERED HIGHWAY
- INTERSTATE HIGHWAY ROUTE
- PAVED ROAD
- GRAVEL ROAD
- GRADED & DRAINED ROAD
- UNIMPROVED ROAD
- PRIVATE ROAD
- PROJECTED ROAD
- RESIDENTIAL ROAD
- COUNTY ROAD ID NO.
- VILLAGE BOUNDARY
- DIVIDED HIGHWAY 4 OR MORE LANES
- UNDIVIDED HIGHWAY 3 OR MORE LANES
- HIGHWAY GRADE SEPARATION
- TRAFFIC CIRCLE
- TRAFFIC INTERCHANGE
- STATE LINE
- COUNTY LINE
- CIVIL TOWNSHIP LINE
- SECTION LINE
- RURAL DEVELOPMENT AREA
- GOVERNMENT PROPERTY LINE
- MATCH LINE
- COUNTY SEAT
- TOWN CENTER
- CORPORATE LIMITS
- CIVIL TOWNSHIP, ROAD IN PLACE
- INSET BOUNDARY
- ELEVATION ABOVE SEA LEVEL
- MOUNTAIN RANGE, BUTTE OR MESA
- SMALL MOUNTAIN
- MARSH OR SWAMP LANDS
- DRAINAGE DITCH
- IRRIGATION DITCH
- LAKE, RESERVOIR OR POND WITH DAM
- ROAD OVER DAM
- DRY LAKE SUBJECT TO FLOOD
- SMALL BRIDGE, CLOSELY SPACED
- HIGHWAY BRIDGE OVER 20FT IN LENGTH
- GENERAL BRIDGE, LONG CROSSING
- ARCH BRIDGE
- TRUSS BRIDGE, WOOD-STEEL-CONCRETE
- CONCRETE OR GR. FORM
- FORD ROAD ESTABLISHMENT
- INTERMITTENT STREAM
- NARROW STREAM
- DOCK PIER OR LANDING
- NAVIGABLE STREAM WITH LOCK & DAM
- CRACKING OR PAVING STATION
- WAREHOUSE
- QUARRY
- SCHOOL
- COMMUNITY HALL OR LODGE
- DRIVE-IN THEATER
- CORRECTIONAL INSTITUTION
- HIGHWAY GRADE
- JUNK YARDS & DUMPS A-Automobile, B-Building, C-Industrial, D-Railcar, E-Other or trash dump, F-Factory, G-Other
- SEWAGE DISPOSAL PLANT
- WATER SUPPLY STAND PIPE
- POWER PLANT
- BOOSTER STATION
- POWER SUBSTATION
- TENSION OR RADIO STATION
- MILITARY INSTALLATION
- ROADSIDE PARK
- PARKGROUNDS
- BATHING BEACH OR SWIMMING POOL
- SCENIC SITE
- NOTE
- CAMP OR LODGE, Permanent with Buildings
- SMALL PARK, W-Airport, TP-Transfer Park
- FOREST RANGER STATION
- OBSERVATION OR LOOKOUT TOWER
- CAMP SITE
- FISH HATCHERY
- GOLF COURSE OR COUNTRY CLUB
- ATHLETIC FIELD OR AMUSEMENT PARK
- RACETRACK
- PASTURE, RACE COURSE
- DWELLING
- NUMBER OF DWELLINGS CLOSELY SPACED
- COMBINED BUSINESS AND DWELLING
- POST OFFICE
- POST OFFICE COMBINATION
- CEMETERY
- SEASONAL DWELLINGS
- CHURCH OR OTHER RELIGIOUS BUILDING
- CEMETERY
- CHURCH WITH CEMETERY ADJACENT
- REST HOME
- HOSPITAL
- SMALL BUSINESS
- INDUSTRY
- SAW MILL
- MINE SHAFT OR DRIFT
- OIL OR GAS FIELD
- CRACKING OR PAVING STATION
- WAREHOUSE
- QUARRY
- SCHOOL
- COMMUNITY HALL OR LODGE
- DRIVE-IN THEATER
- CORRECTIONAL INSTITUTION
- HIGHWAY GRADE
- JUNK YARDS & DUMPS A-Automobile, B-Building, C-Industrial, D-Railcar, E-Other or trash dump, F-Factory, G-Other
- SEWAGE DISPOSAL PLANT
- WATER SUPPLY STAND PIPE
- POWER PLANT
- BOOSTER STATION
- POWER SUBSTATION
- TENSION OR RADIO STATION
- MILITARY INSTALLATION



**GENERAL HIGHWAY MAP  
OKLAHOMA COUNTY  
OKLAHOMA**

PREPARED BY THE  
**OKLAHOMA DEPARTMENT OF TRANSPORTATION  
PLANNING DIVISION**

IN COOPERATION WITH THE  
**U.S. DEPARTMENT OF TRANSPORTATION  
FEDERAL HIGHWAY ADMINISTRATION**

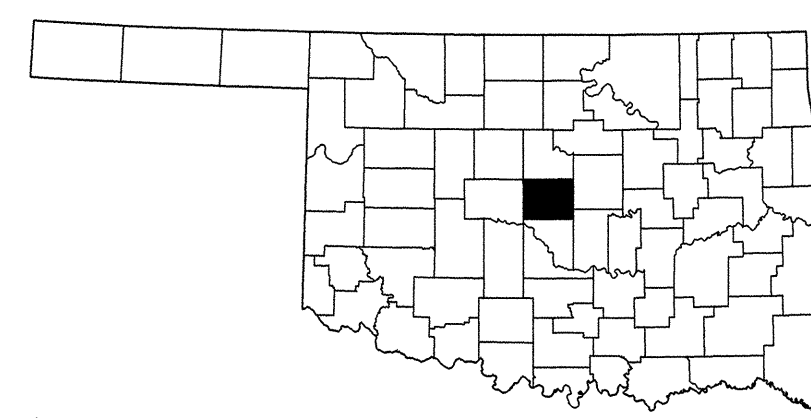


LAMBERT CONFORMAL CONIC PROJECTION U.S. & GEODETIC SURVEY DATA  
20,000 FOOT GRID; OKLAHOMA PLANE COORDINATE SYSTEM NORTH PROJECTION ZONE  
POPULATION FIGURES BASED ON 1990 U.S. CENSUS  
CO. POP. 599,611

ALL RIGHTS RESERVED COMPUTER GENERATED

OKLAHOMA CITY POP. 444,719  
IN OKLAHOMA CO. POP. 391,137  
IN CANADIAN CO. POP. 18,716  
IN CLEVELAND CO. POP. 17,295  
IN MCCLAIN CO. POP. 109  
IN POTTAWATOMIE CO. POP. 64

ALL DATA CURRENT TO  
DATE OF INVENTORY  
JANUARY 1995  
ORIGINAL DRAFTING BY W.A.T. APRIL 1999  
STATE SYSTEM REVISED TO APRIL 1999



Copies of this map are available for public use at nominal cost.  
Address:  
OKLAHOMA DEPARTMENT OF TRANSPORTATION  
REPRODUCTION BRANCH Phone (405) 521-2586  
200 N.E. 21st STREET  
OKLAHOMA CITY, OKLAHOMA 73105-3204

This map indicates those roads known to the Department to be open to public travel. Placement of a road on the map has no relationship to maintenance responsibility by any level of government.

NOT FOR RESALE