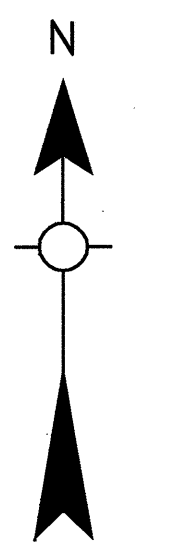
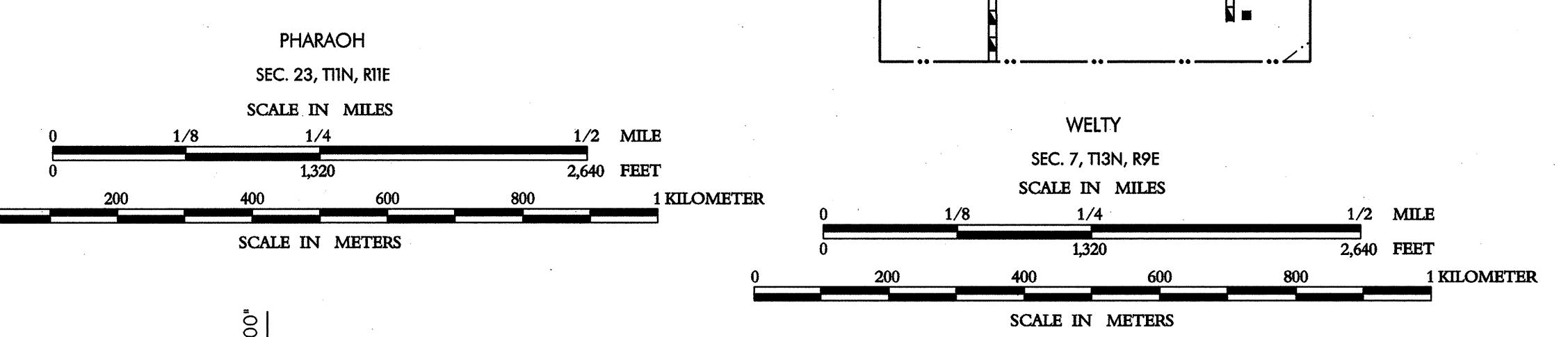
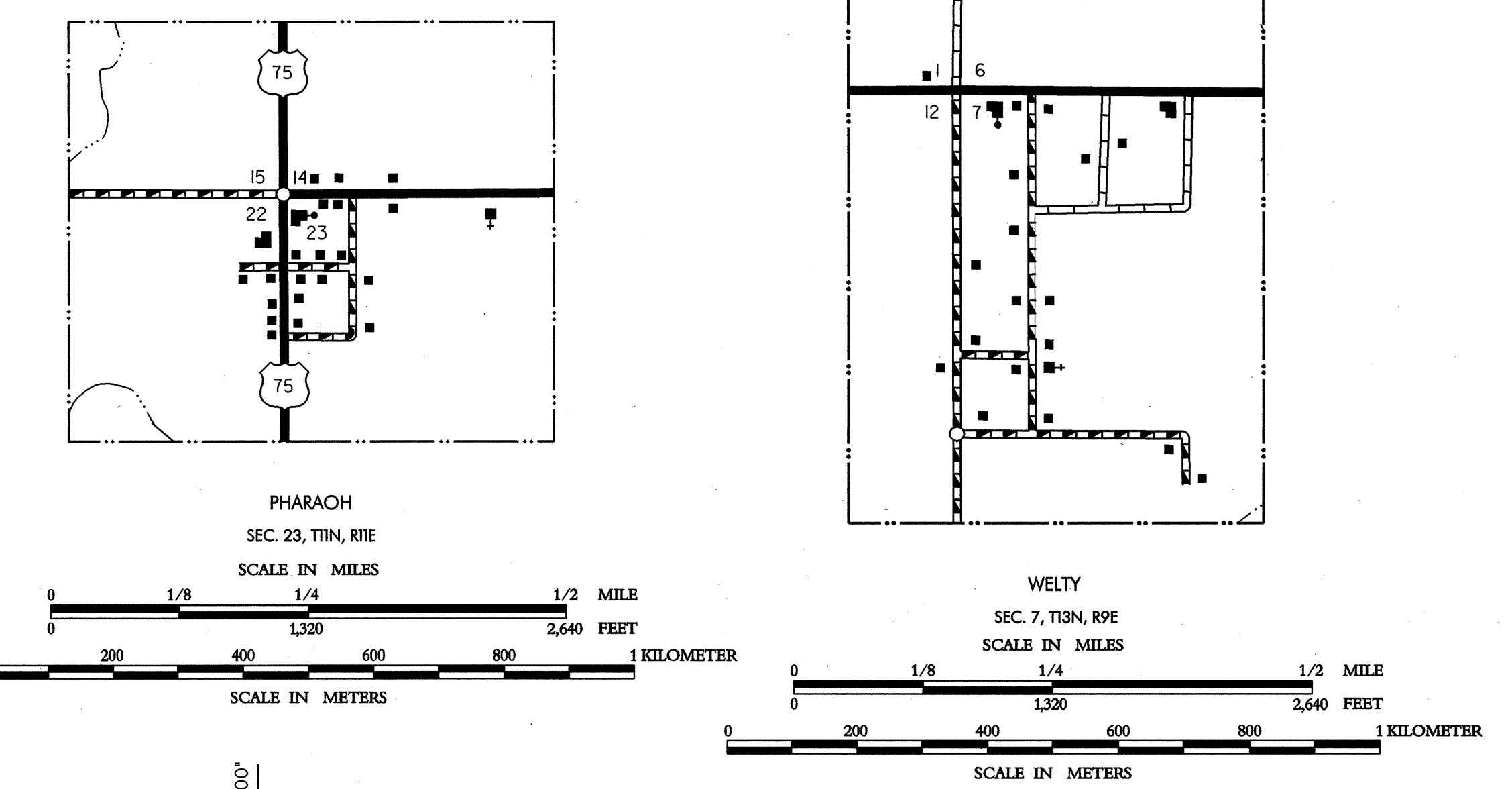


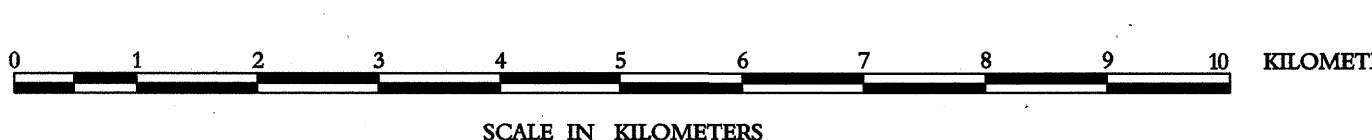
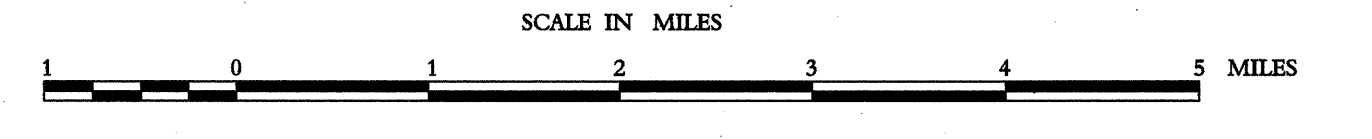
- LEGEND**
- U.S. NUMBERED HIGHWAY
  - STATE NUMBERED HIGHWAY
  - INTERSTATE HIGHWAY ROUTE
  - PAVED ROAD
  - GRAVEL ROAD
  - ROAD & DRAINED ROAD
  - UNIMPROVED ROAD
  - PRIMITIVE ROAD
  - PROJECTED ROAD
  - RESIDENTIAL ROAD
  - NOODI COUNTY ROAD ID NO.
  - MILEAGE BETWEEN POINTS
  - DIVIDED HIGHWAY, 4 OR MORE LANES
  - UNDIVIDED HIGHWAY, 3 OR MORE LANES
  - TRAFFIC CIRCLE
  - HIGHWAY GRADE SEPARATION
  - TRAFFIC INTERCHANGE
  - STATE LINE
  - CIVIL TOWNSHIP LINE
  - SECTION LINE
  - RURAL DEVELOPMENT AREA
  - GOVERNMENT PROPERTY LINE
  - MATCH LINE
  - COUNTY SEAT
  - TOWN CENTER
  - CORPORATE LIMITS
  - CIVIL TOWNSHIP, ROAD IN PLACE
  - INSET BOUNDARY
  - ELEVATION ABOVE SEA LEVEL
  - MOUNTAIN RANGE, BUTTE OR MESA
  - SMALL MONUMENT
  - MARSH OR SWAMP LANDS
  - IRRIGATION DITCH
  - LAKE, RESERVOIR OR POND WITH DAM
  - ROAD OVER DAM
  - DRY LAKE SUBJECT TO FLOOD
  - SMALL BRIDGES CLOSELY SPACED
  - HIGHWAY BRIDGE, OVER 20FT., IN LENGTH
  - GENERAL BRIDGE, LONG CROSSING
  - ARCH BRIDGE
  - TRUSS BRIDGE, W-WOOD, S-STEEL, C-CONCRETE
  - CONCRETE DIP OR FORD
  - FORD ROAD ESTABLISHED
  - INTERMITTENT STREAM
  - NARROW STREAM
  - DOCK PIER OR LANDING
  - NAVIGABLE STREAM WITH LOCK & DAM
  - WIDE STREAM OR RIVER
  - TRIANGULATION STATION
  - RAILROAD, ANY NUMBER OF TRACKS
  - RAILROAD WITH STATION INDICATED
  - GRADE CROSSING
  - UNDERPASS, R.R. ABOVE
  - OVERPASS, R.R. BELOW
  - RAILROAD ON STREET
  - MILITARY AIRFIELD
  - AIRPORT WITH COMPLETE FACILITIES
  - AIRPORT WITH LIMITED FACILITIES
  - LANDING STRIP, PRIVATE FIELD
  - AIRPORT, GENERAL OUTLINE OF FIELD
  - RUNWAYS SHOWN IN POSITION
  - ROADSIDE PARK Picnic Grounds
  - PLAYGROUNDS
  - BATHING BEACH OR SWIMMING POOL
  - SCENIC SITE
  - MOTEL
  - CAMP OR LODGE, Permanent with buildings
  - SMALL PARK, SP-System, CP-County
  - FOREST RANGER STATION
  - OBSERVATION OR LOOKOUT TOWER
  - CAMP SITE
  - FISH HATCHERY
  - GOLF COURSE OR COUNTRY CLUB
  - ATHLETIC FIELD OR AMUSEMENT PARK
  - FAIRGROUNDS, RACE COURSE
  - DWELLING
  - NUMBER OF DWELLINGS CLOSELY SPACED
  - COMBINED BUSINESS AND DWELLING
  - POST OFFICE
  - POST OFFICE COMBINATIONS
  - SEASONAL DWELLINGS
  - CHURCH OR OTHER RELIGIOUS BUILDING
  - CEMETERY
  - CHURCH WITH CEMETERY ADJACENT
  - REST HOME
  - HOSPITAL
  - SMALL BUSINESS
  - INDUSTRY
  - SAW MILL
  - MINE SHAFT OR DRIFT
  - OIL OR GAS FIELD
  - GALDING OR PUMPING STATION
  - WAREHOUSE
  - GRAVEL PIT
  - QUARRY
  - SCHOOL
  - COMMUNITY HALL OR LODGE
  - DRIVE-IN THEATER
  - CORRECTIONAL INSTITUTION
  - HIGHWAY GARAGE
  - JUNK YARDS & DUMPS A-Automobile, B-Scrap Building Material, C-Refuse, Garbage or Trash dump, G-Other
  - Sanitary F-Flit, G-Other
  - WATER SUPPLY STAND PIPE
  - POWER PLANT
  - BOOSTER STATION
  - POWER SUBSTATION
  - TELEVISION OR RADIO STATION
  - MILITARY INSTALLATION



**GENERAL HIGHWAY MAP  
OKFUSKEE COUNTY  
OKLAHOMA**

PREPARED BY THE  
OKLAHOMA DEPARTMENT OF TRANSPORTATION  
PLANNING DIVISION

IN COOPERATION WITH THE  
U.S. DEPARTMENT OF TRANSPORTATION  
FEDERAL HIGHWAY ADMINISTRATION



ALL DATA CURRENT TO  
DATE OF INVENTORY  
NOV 1990  
ORIGINAL DRAFTING BY R.G.A. JULY 1995  
STATE SYSTEM REVISED TO JAN 1997

LAMBERT CONFORMAL CONIC PROJECTION U.S. & GEODETIC SURVEY DATA  
20,000 FOOT GRID, OKLAHOMA PLANE COORDINATE SYSTEM NORTH PROJECTION ZONE.  
POPULATION FIGURES BASED ON 1990 U.S. CENSUS  
CO. POP. 11,551

Copies of this map are available for public use at nominal cost. This map indicates those roads known to the Department to be open to public travel. Placement of a road on the map has no relationship to maintenance responsibility by any level of government.  
Address:  
OKLAHOMA DEPARTMENT OF TRANSPORTATION  
REPRODUCTION BRANCH Phone (405) 521-2586  
200 N.E. 21st STREET  
OKLAHOMA CITY, OKLAHOMA 73105-3204

NOT FOR RESALE